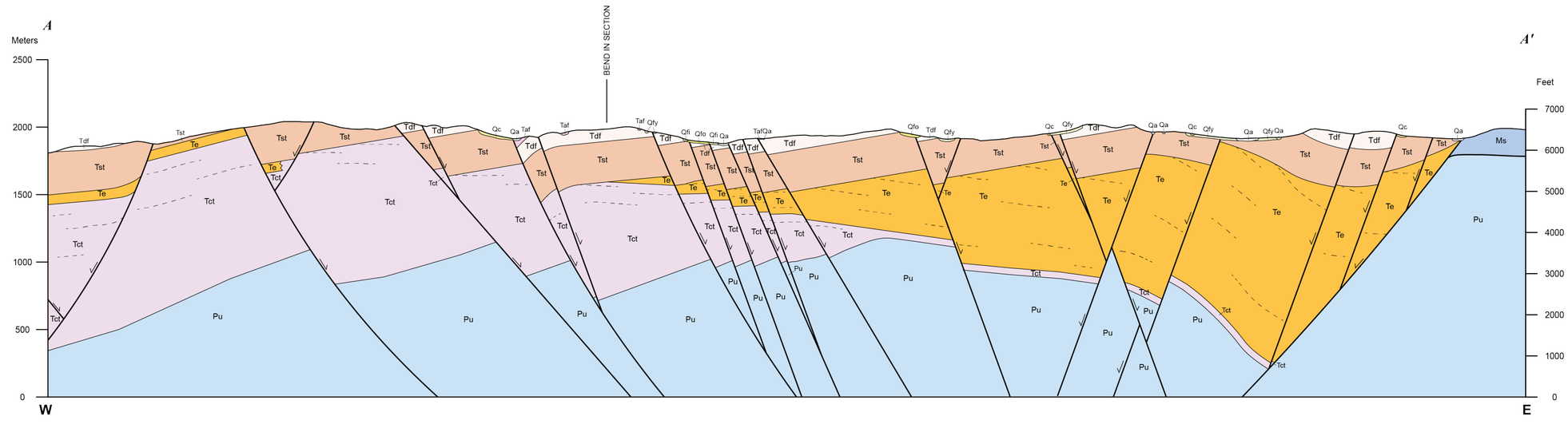

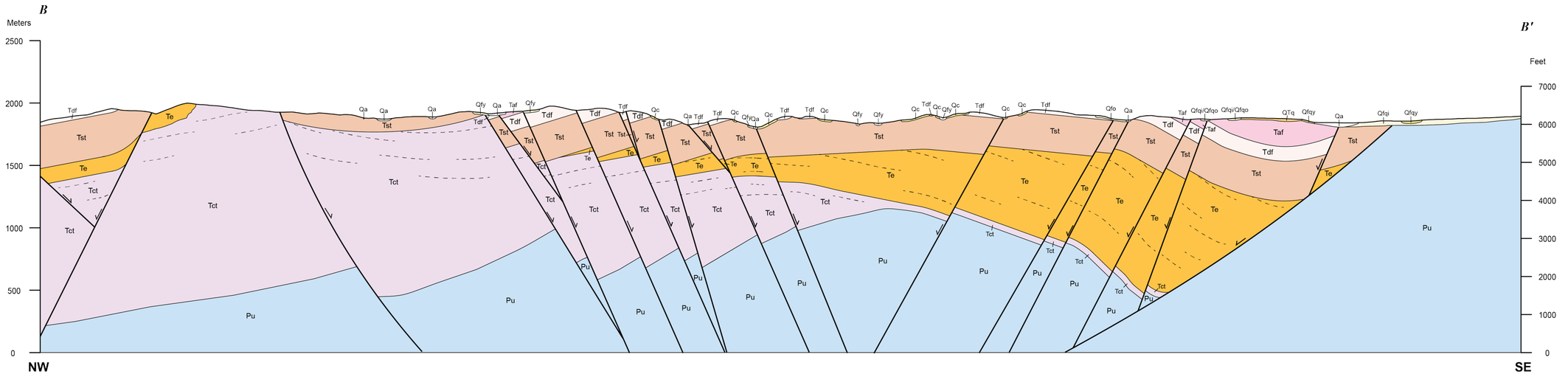

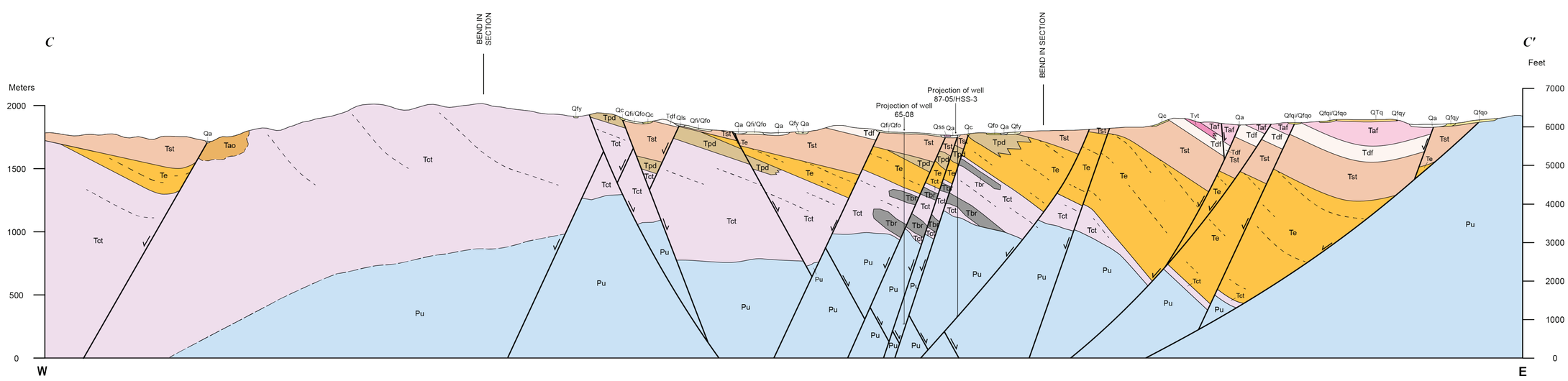

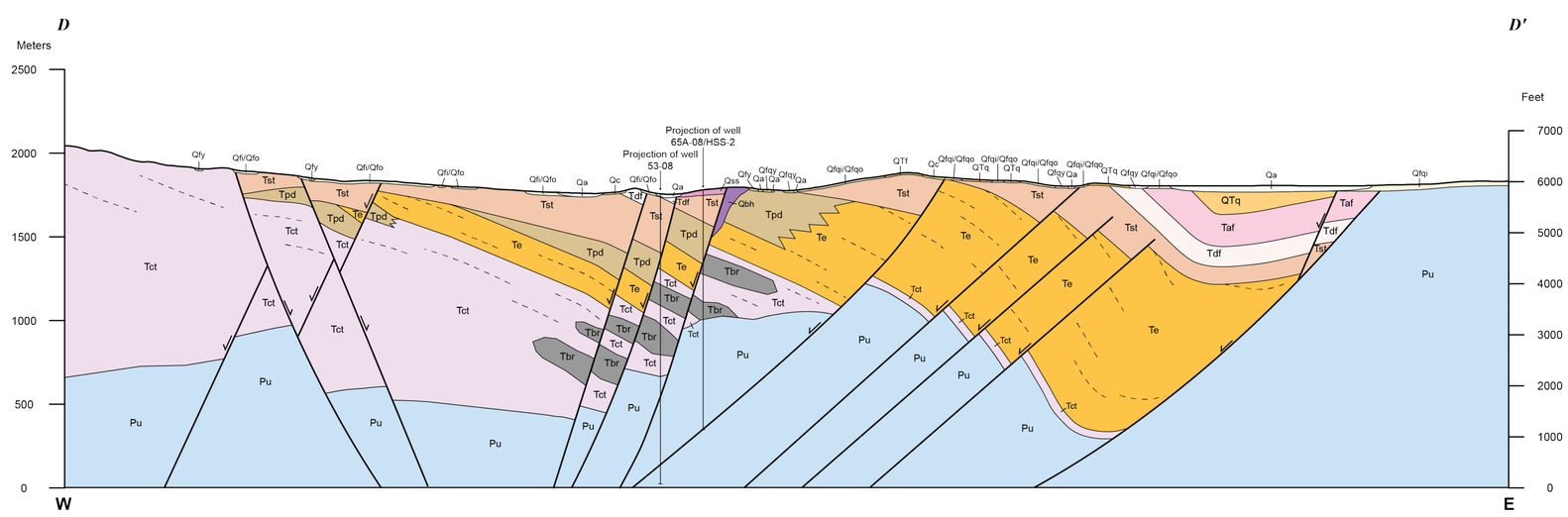

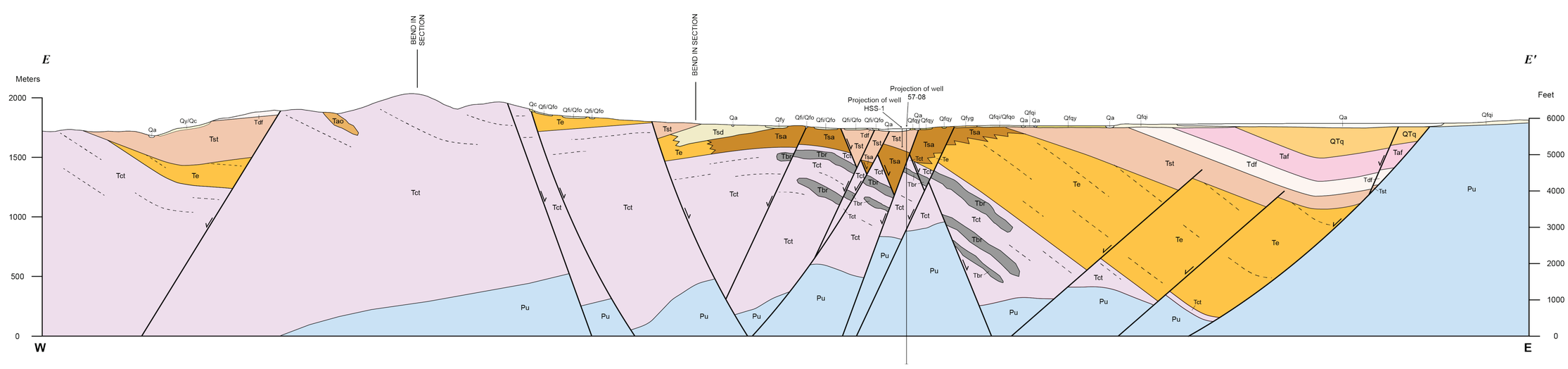

Nevada Bureau of Mines and Geology
Mackay School of Earth Sciences and Engineering
College of Science
University of Nevada, Reno

Field work done in 2011–2012
Supported by the U.S. Department of Energy
(ARRA Grant No. DE-EE0002748)

DRAFT
Preliminary geologic map
Has not undergone office or field review
Will be revised before publication

Compilation by Gregory Dering
Cartography and map production in ESRI ArcGIS v10.0
by Gregory Dering, Matthew Richardson, and Jennifer Mauldin
First Edition, September 2013
Printed by Nevada Bureau of Mines and Geology

This map was printed on an electronic plotter directly from digital files. Dimensional calibration may vary between electronic plotters and X and Y directions on the same plotter, and paper may change size; therefore, scale and proportions may not be exact on copies of this map.

For sale by:
Nevada Bureau of Mines and Geology
2175 Raggio Pkwy.
Reno, Nevada 89512
ph. (775) 682-8766
www.nbmg.unr.edu; nbmg@unr.edu
2340

PRELIMINARY GEOLOGIC MAP OF THE TUSCARORA GEOTHERMAL AREA, ELKO COUNTY, NEVADA

Plate 2 of 2

Gregory M. Dering and James E. Faulds
Nevada Bureau of Mines and Geology
2013

Suggested Citation:
Dering, G.M., and Faulds, J.E., 2013, Preliminary geologic map of the Tuscarora geothermal area, Elko, County, Nevada: Nevada Bureau of Mines and Geology Open-File Report 13-5, 2 plates, scale 1:24,000, 4 p. text.