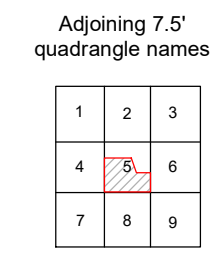

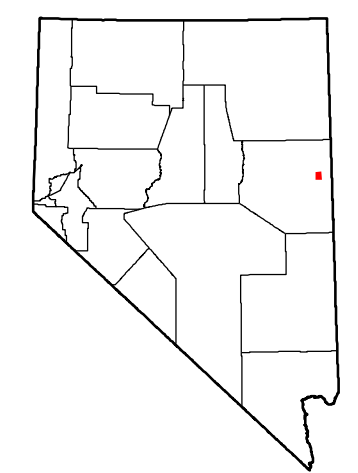


See accompanying text for full unit descriptions and references for this map.



- 1 Tippett Pass
- 2 Grass Valley Wash
- 3 Blue Mass Canyon
- 4 Big Hard Pan
- 5 White Cloud Point
- 6 Government Peak
- 7 Third Butte East
- 8 Third Butte West
- 9 Mormon Jack Pass

**Suggested citation:**  
Lee, J., 2023, Geologic map of the southern part of the White Cloud Point quadrangle, White Pine County, Nevada: Nevada Bureau of Mines and Geology Open-File Report 2023-07, scale 1:24,000, 5 p.

Scale 1:24,000

0 0.5 1 kilometer  
0 0.5 1 mile

0 1000 2000 3000 4000 5000 feet

CONTOUR INTERVAL 40 FEET

Projection: Universal Transverse Mercator, Zone 11, North American Datum 1983 (m)

Base map: U.S. Geological Survey White Cloud Point 7.5' quadrangle (2021)

**Nevada Bureau of Mines and Geology**  
Mackay School of Earth Sciences and Engineering  
College of Science  
University of Nevada, Reno

Field work done in 1984–1985; 2021  
Research supported by the U.S. Geological Survey, National Cooperative Geologic Mapping Program, under STATEMAP award number G21AC10873. The views and conclusions contained in this document are those of the authors and should not be interpreted as necessarily representing the official policies, either expressed or implied, of the U.S. Government.

**OPEN-FILE REPORT**  
Has not undergone peer review

Compilation by Jeffrey Lee  
Cartography and map production in ESRI ArcGIS v10.8 (GeMS) by Ryan G. Smith  
Cartographic and style review by Jennifer Vican  
First Edition, August, 2023  
Symlogery (per FGDC-STD-013-2006)  
Published by Nevada Bureau of Mines and Geology  
© Copyright 2023 The University of Nevada, Reno. All Rights Reserved.

This map was printed on an electronic plotter directly from digital files. Dimensional calibration may vary between electronic, plotter and X and Y coordinates on the same plotter, and paper may change size; therefore, scale and proportions may not be exact on copies of this map.

For sale by:  
Nevada Bureau of Mines and Geology  
2175 Raggio Pkwy  
Reno, Nevada 89512  
ph. (775) 682-8766  
www.nbrmg.unr.edu, nbrmg@unr.edu

# GEOLOGIC MAP OF THE SOUTHERN PART OF THE WHITE CLOUD POINT QUADRANGLE, WHITE PINE COUNTY, NEVADA

Jeffrey Lee<sup>1,2</sup>

<sup>1</sup>Department of Earth & Planetary Sciences, Stanford University

<sup>2</sup>Department of Geophysics, Colorado School of Mines  
2023