

# NEVADA OIL PATCH

Briefing from the Commission on Mineral Resources  
DIVISION OF MINERALS  
January/February 2007

## PRODUCTION SUMMARY

Total Nevada oil production for the period:	71,567 bbls
Production for the same period last year:	70,473 bbls

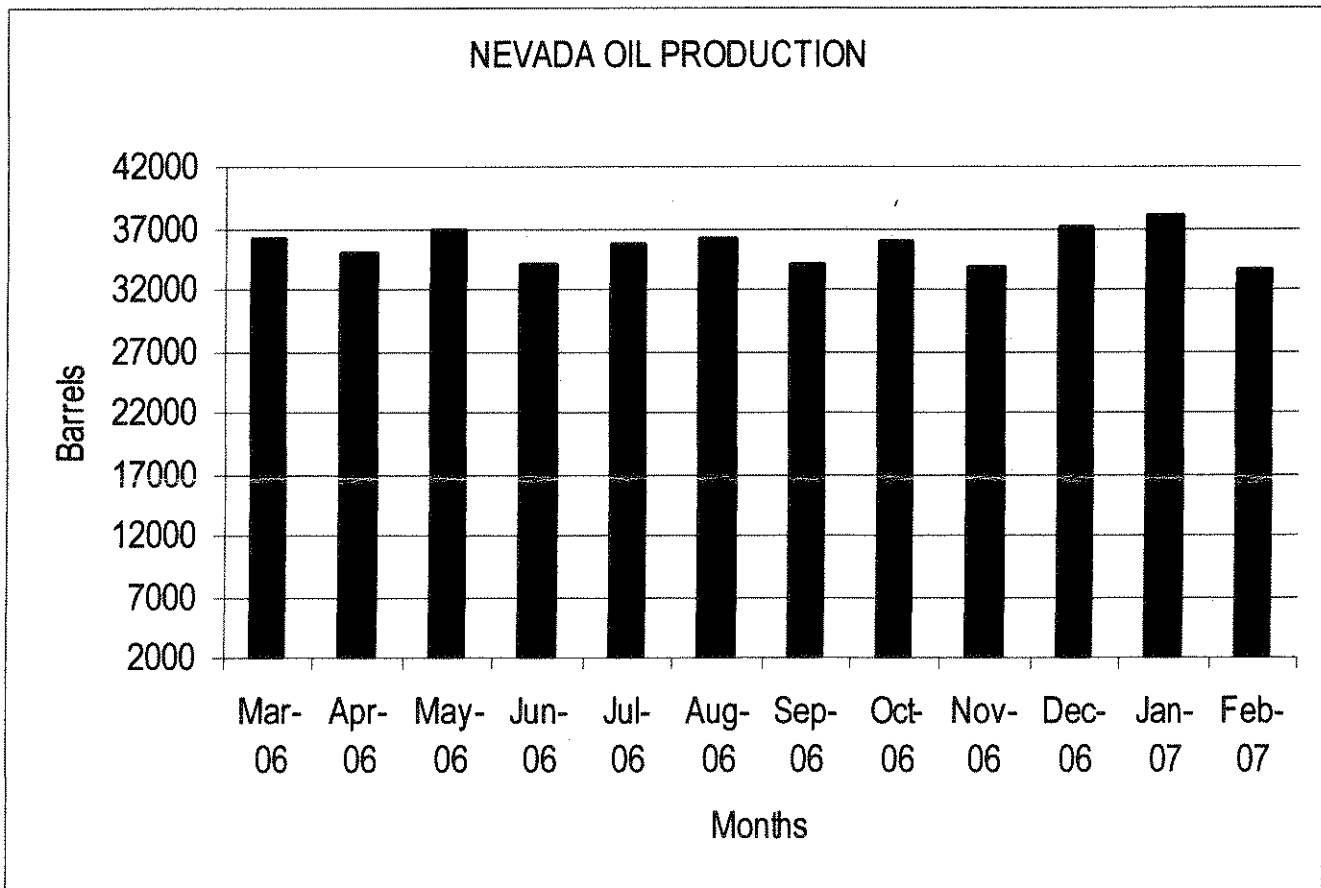
## PERMITTING

Permits to drill issued by NDOM in the period:	8
Permits issued for the same period last year:	0

## RIG COUNT

Rotary rigs operating during the period:	0
Rotary rigs operating same period last year:	1

## WELLS DRILLED OR DRILLING DURING THE PERIOD



04/18/07

**NEVADA OIL PRODUCTION  
JANUARY / FEBRUARY 2007**

	JANUARY			FEBRUARY			BI-Monthly	BI-Monthly	Cumulative	Cumulative
	Barrels		Days	Barrels		Days	Total	Total	Total	Total
	Oil	H2O		Oil	H2O		Oil	H2O	Oil	H2O
<b>EAGLE SPRINGS FIELD: FIRST PRODUCTION - MARCH, 1954 - NYE COUNTY</b>										
Meritage Energy										
15-35	191	2,204	31	248	2,242	27				
35-35	127	1,740	31	104	1,893	28				
62-35	159	6,728	31	204	5,765	25				
54-35	287	2,088	31	186	2,025	25				
64-35	191	1,856	31	219	1,788	26				
44-35	0	0		0	0					
1-35	0	0		0	0					
1-34										
1-36	140	2,119	25	155	2,291	22				
2-36	106	5,487	11	77	4,132	7				
4-36	0	0		0	0					
5-36	304	1,190	25	337	1,349	23				
13-36	328	2,177	31	338	2,339	28				
23-36	187	1,413	25	238	1,947	27				
24-36	228	148	24	299	205	27				
43-36	113	2,009	26	154	2,711	28				
55-35	0	0		0	0					
73-35	686	6,283	31	707	6,750	28				
74-35	209	6,877	31	215	7,388	28				
82-35	319	7,741	27	369	9,249	28				
83-35	397	2,530	17	800	5,049	28				
84-35	0	0		0	0					
	3,974	52,590		4,651	57,122		8,625	109,712		
<b>TOTAL</b>	<b>3,974</b>	<b>52,590</b>		<b>4,651</b>	<b>57,122</b>		<b>8,625</b>	<b>109,712</b>	<b>5,229,663</b>	<b>5,231,248</b>
Number of Producing Wells	16			16						
Number of Shut in Wells	6			6						

**TRAP SPRING FIELD: FIRST PRODUCTION - NOVEMBER, 1976 - NYE COUNTY**

Makoll, Inc.										
24-3	0	0		0	0					
12-23	0	0		0	0					
12-24	424	1,161	31	368	989	28				
12-32	869	2,631	31	815	2,490	28				
12-33	0	0		0	0					
12-34	400	470	26	420	483	28				
12-42	0	0		0	0					
12-44X	0	0		0	0					
13-11	0	0		0	0					
13-11R	424	2,429	31	369	2,075	28				
13-14	52	805	31	352	5,387	28				
13-21X	394	1,860	31	369	1,700	18				
13-24	16	8	4	20	9	5				
13-31	454	2,130	31	374	1,720	28				
13-32	505	2,696	31	466	2,444	28				
13-33	149	311	30	125	255	28				
13-41X	982	6,050	31	859	5,194	28				
13-42	139	7,993	28	150	8,480	21				
14-23	212	2,234	31	195	2,018	28				
14-24	0	0		0	0					

	JANUARY			FEBRUARY			Bi-Monthly	Bi-Monthly	Cumulative	Cumulative
	Barrels		Days	Barrels		Days	Total	Total	Total	Total
	Oil	H2O		Oil	H2O		Oil	H2O	Oil	H2O
Makoil, Inc.										
14-32	426	7,831	31	374	6,738	28				
14-34	155	2,848	15	217	3,915	28				
14-34X	209	245	31	183	211	28				
14-41	524	7,075	31	473	6,265	28				
14-44	298	6,642	30	270	5,916	28				
12-14	24	0	3	50	0	8				
2	705	59	31	630	58	28				
3	981	76,717	31	877	72,200	28				
8	12	15	4	12	12	4				
9	374	48,802	27	847	50,399	28				
16	153	12,168	31	102	9,493	26				
19	1,656	297	31	1,507	288	28				
23-41	123	0	31	110	0	28				
36-33	0	0		0	0					
	10,660	193,477		10,534	188,739		21,194	382,216		
Frontier Exploration										
13-1	315	465	31	288	405	27				
13-45	238	235	31	203	212	28				
13-46	0	0		0	0					
14-33	206	215	31	186	194	28				
14-42	221	309	31	196	276	28				
14-49	164	195	31	129	164	26				
14-49X	55	0	3	32	0	3				
	1,199	1,419		1,034	1,253		2,233	2,672		
<b>TOTAL</b>	<b>11,859</b>	<b>194,896</b>		<b>11,568</b>	<b>189,992</b>	<b>0</b>	<b>23,427</b>	<b>384,888</b>	<b>14,173,456</b>	<b>32,967,599</b>
Number of Producing Wells	32			32						
Number of Shut in Wells	9			9						

**CURRENT FIELD: FIRST PRODUCTION - FEBRUARY, 1979 - NYE COUNTY**

Makoil, Inc.										
Currant #1	0	0		0	0					
<b>TOTAL</b>	<b>0</b>	<b>0</b>		<b>0</b>	<b>0</b>		<b>0</b>	<b>0</b>	<b>1510</b>	<b>0</b>
Number of Producing Wells	0			0						
Number of Shut in Wells	1			1						

**DUCKWATER CREEK FIELD: FIRST PRODUCTION - MAY, 1990 - NYE COUNTY**

Makoil, Inc.										
19-11	10	80	1	10	90	1				
<b>TOTAL</b>	<b>10</b>	<b>80</b>		<b>10</b>	<b>90</b>		<b>20</b>	<b>170</b>	<b>18,335</b>	<b>67,841</b>
Number of Producing Wells	1			1						
Number of Shut in Wells	0			0						

	JANUARY			FEBRUARY			Bi-Monthly	Bi-Monthly	Cumulative	Cumulative
	Barrels		Days	Barrels		Days	Total	Total	Total	Total
	Oil	H2O		Oil	H2O		Oil	H2O	Oil	H2O
<b>BLACKBURN FIELD: FIRST PRODUCTION - APRIL, 1982 - EUREKA COUNTY</b>										
Petroleum Corp.										
#3	0	0		0	0					
#10	441	1,197	31	461	1,008	28				
#14	0	0		0	0					
#16	141	9,381	31	147	7,905	28				
#18	1,040	81,295	31	1,126	70,947	28				
#19	1,546	42,653	31	1,674	37,224	28				
#21	102	14,990	31	110	13,023	28				
<b>TOTAL</b>	<b>3,269</b>	<b>149,516</b>		<b>3,518</b>	<b>130,107</b>		<b>6,787</b>	<b>279,623</b>	<b>5,191,062</b>	<b>24,570,248</b>
Number of Producing Wells	5			5						
Number of Shut in Wells	2			2						

<b>GRANT CANYON FIELD: FIRST PRODUCTION - SEPTEMBER, 1983 - NYE COUNTY</b>										
Makoil Inc.										
#3										
#7										
#9	10,717	15,699	31	6,134	15,778	28				
#22-21	782	22,312	31	719	22,450	28				
<b>TOTAL</b>	<b>11,499</b>	<b>38,011</b>		<b>6,853</b>	<b>38,228</b>		<b>18,352</b>	<b>76,239</b>	<b>20,957,157</b>	<b>4,931,914</b>
Number of Producing Wells	2			2						
Number of Shut in Wells	2			2						

<b>SPENCER FEDERAL LEASE: PRODUCTION - MAY, 1986</b>										
<b>TOTAL</b>										86

<b>KATE SPRING FIELD: FIRST PRODUCTION - JANUARY, 1986 - NYE COUNTY</b>										
Western General, Inc.										
Kate #1	500	5,000		400	4,832					
Kate #1A	1,508	10,742		1,695	14,000					
Kate #1C	0	0		0	0					
Taylor #1	590	10,365		261	9,850					
Taylor #2	0	0		0	0					
	<b>2,598</b>	<b>26,107</b>		<b>2,356</b>	<b>28,682</b>		<b>4,954</b>	<b>54,789</b>		
Makoil Inc.										
#12-2	749	7,974	31	607	7,341	28		15,315		
<b>TOTAL</b>	<b>3,347</b>	<b>34,081</b>		<b>2,963</b>	<b>36,023</b>		<b>8,310</b>	<b>70,104</b>	<b>2,257,598</b>	<b>6,325,151</b>
Number of Producing Wells	4			4						
Number of Shut in Wells	2			2						

<b>TOMERA RANCH FIELD: FIRST PRODUCTION - DECEMBER, 1987 - EUREKA COUNTY</b>										
Neuhaus/Winn Expl.										
33-2RR	0	0		0	0					
<b>TOTAL</b>	<b>0</b>	<b>0</b>		<b>0</b>	<b>0</b>		<b>0</b>	<b>0</b>	<b>36,472</b>	<b>505,881</b>
Number of Producing Wells	0			0						
Number of Shut in Wells	1			1						

	JANUARY			FEBRUARY			Bi-Monthly	Bi-Monthly	Cumulative	Cumulative
	Barrels		Days	Barrels		Days	Total	Total	Total	Total
	Oil	H2O		Oil	H2O		Oil	H2O	Oil	H2O

**NORTH WILLOW CREEK: FIRST PRODUCTION - APRIL, 1988 - EUREKA COUNTY**

Meritage Energy										
1-27	0	0		0	0					
6-27	101	0	22	156	0	28				
<b>TOTAL</b>	101	0		156	0		257	0	50,725	3,210
Number of Producing Wells	1			1						
Number of Shut in Wells	1			1						

**THREE BAR FIELD: FIRST PRODUCTION - MARCH, 1990 - EUREKA COUNTY**

<b>TOTAL</b>									23,837	5,958
--------------	--	--	--	--	--	--	--	--	--------	-------

**SANS SPRING FIELD: FIRST PRODUCTION - MARCH, 1993 - NYE COUNTY**

formerly Nance Petroleum/Big West O&G

Double D Nevada										
5-14	0	0		0	0					
12-14	0	0		0	0					
5-14A	229	25,338	17	234	24,012	27				
<b>TOTAL</b>	229	25,338		234	24,012		463	49,350	266,919	3,792,829
Number of Producing Wells	1			1						
Number of Shut in Wells	2			2						

**BACON FLAT FIELD: FIRST PRODUCTION - JANUARY, 1981 - NYE COUNTY**

Double D Nevada										
#23-17	0	0		0	0					
23-17A	697	456	29	654	901	28				
<b>TOTAL</b>	697	456		654	901		1,351	1,357	101,952	378,133
Number of Producing Wells	1			1						
Number of Shut in Wells	1			1						

**GHOST RANCH FIELD: FIRST PRODUCTION - AUGUST, 1996 - NYE COUNTY**

Meritage Energy										
#38-35	752	13,257	31	689	12,179	28				
#48-35	510	11,200	31	467	10,289	28				
#47-35	194	9,486	31	178	8,714	28				
	1,456	33,943		1,334	31,182					
Makoil										
#2-21X	767	22,869	31	707	21,000	28				
<b>TOTAL</b>	2,224	56,812		2,041	52,182		4,265	108,994	506,287	2,728,734
Number of Producing Wells	4			4						
Number of Shut in Wells	0			0						

	JANUARY			FEBRUARY			Bi-Monthly	Bi-Monthly	Cumulative	Cumulative
	Barrels		Days	Barrels		Days	Total	Total	Total	Total
	Oil	H2O		Oil	H2O		Oil	H2O	Oil	H2O
<b>SAND DUNE FIELD: FIRST PRODUCTION- JANUARY, 1998 - NYE COUNTY</b>										
Meritage Energy #88-35	819	2,413	29	892	2,764	28				
<b>TOTAL</b>	819	2,413		892	2,764		1,711	5,177	118,339	303,834
Number of Producing Wells	1			1						
Number of Shut in Wells	0			0						

<b>DEADMAN CREEK - FIRST PRODUCTION - MAY, 1997 - ELKO COUNTY</b>										
<b>TOTAL</b>										367

**NEVADA GAS PRODUCTION JANUARY / FEBRUARY, 2007**  
**KATE SPRING FIELD: FIRST PRODUCTION - NOVEMBER, 1988**

	JANUARY	FEBRUARY	Bi-Monthly	Cumulative
	MCF	MCF	Total	Total
Makoi				
12-2	190	121	311	
Western General				
Kate 1	21	29	50	
Kate 1A	170	170	340	
Kate 1C	0	0	0	
Taylor 1	56	25	81	
Taylor 2	0	0	0	
<b>Total</b>	437	345	782	331,172
Number of Producing Wells	4	4		
Number of Shut in Wells	2	2		

**SUMMARY: NEVADA OIL AND GAS PRODUCTION**

January Oil Production	38,027			
February Oil Production		33,540		
Bi-Monthly Oil Total			71,567	
Cumulative Nevada Oil Production (1954-Present)				49,822,437
Bi-Monthly H2O Total			1,085,614	
Cum. Water Production (approx 1994-Present)				81,746,429
Number of Producing Wells				
January	68			
February	72			
Number of Shut In Wells				
January	27			
February	27			
January Gas Production	437			
February Gas Production		345		
Bi-Monthly Gas Total			782	
Cumulative Nevada Gas Production (1988-Present)				331,172
Number of Producing Gas Wells				
January	4			
February	4			
Number of Shut In Gas Wells				
January	2			
February	2			

**Remarks:**

# NEVADA OIL PATCH

Briefing from the Commission on Mineral Resources  
DIVISION OF MINERALS  
March/April 2007

## PRODUCTION SUMMARY

Total Nevada oil production for the period:	72,737 bbls
Production for the same period last year:	70,473 bbls

## PERMITTING

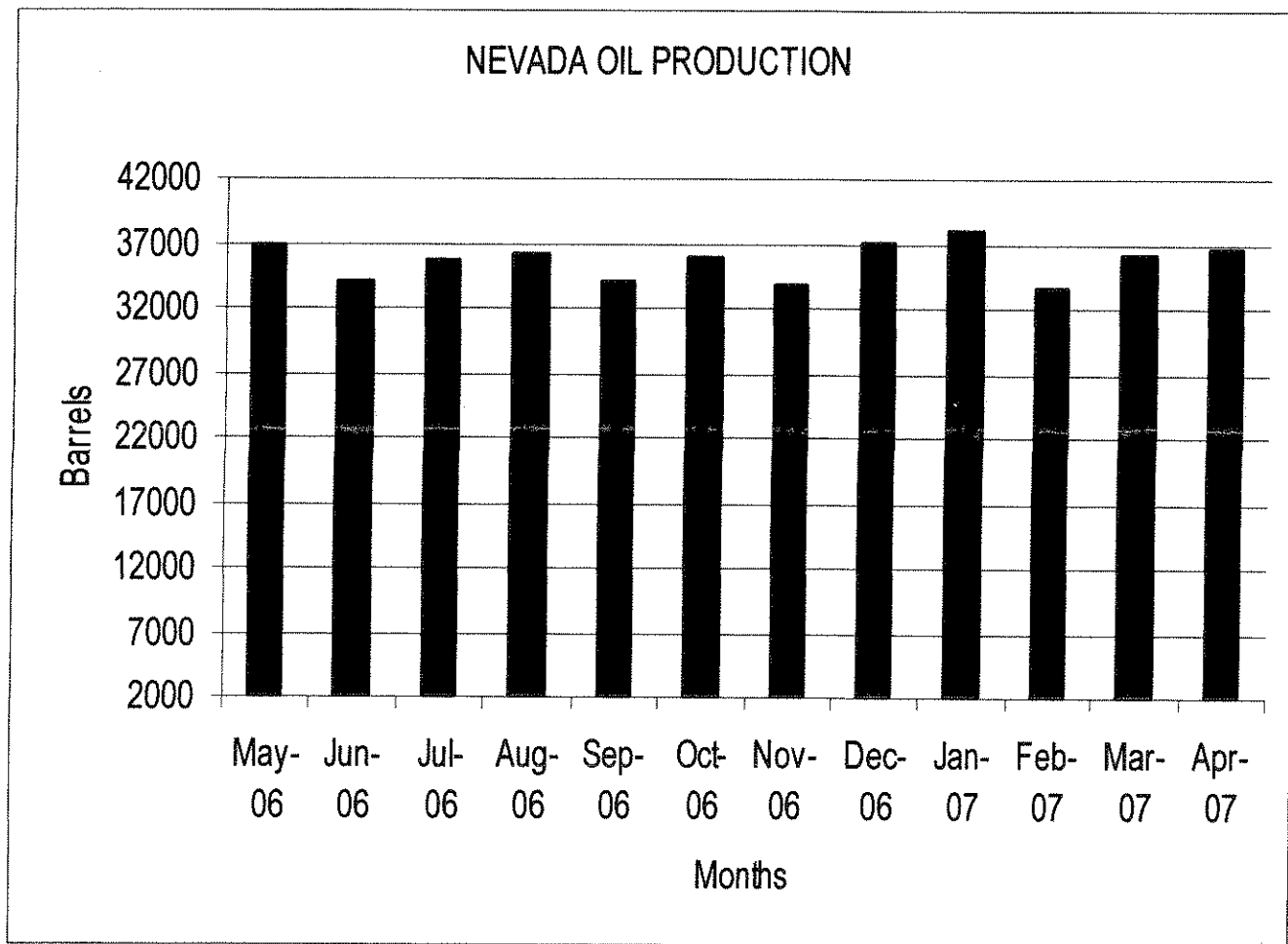
Permits to drill issued by NDOM in the period:	1
Permits issued for the same period last year:	3

## RIG COUNT

Rotary rigs operating during the period:	2
Rotary rigs operating same period last year:	0

## WELLS DRILLED OR DRILLING DURING THE PERIOD

Eagle Exploration's #2 Rio Blanco  
Plains Exploration's Pancake Summit 21-1



06/07/07

**NEVADA OIL PRODUCTION  
MARCH / APRIL 2007**

	MARCH			APRIL			Bi-Monthly	Bi-Monthly	Cumulative	Cumulative
	Barrels		Days	Barrels		Days	Total	Total	Total	Total
	Oil	H2O		Oil	H2O		Oil	H2O	Oil	H2O
<b>EAGLE SPRINGS FIELD: FIRST PRODUCTION - MARCH, 1954 - NYE COUNTY</b>										
Meritage Energy										
15-35	252	3,014	31	196	1,947	29				
35-35	168	2,380	31	143	1,632	30				
62-35	210	9,201	31	138	5,220	25				
54-35	378	2,856	31	321	1,958	30				
64-35	237	2,460	30	214	1,740	30				
44-35	0	0		0	0					
1-35	0	0		0	0					
1-34										
1-36	183	2,514	30	196	2,596	30				
2-36	346	18,415	31	359	18,306	30				
4-36	0	0		0	0					
5-36	409	1,466	31	424	1,457	30				
13-36	346	2,016	31	359	2,004	30				
23-36	252	1,741	31	261	1,730	30				
24-36	250	156	26	157	89	15				
43-36	157	2,336	31	163	2,322	30				
55-35	0	0		0	0					
73-35	724	5,818	31	750	5,783	30				
74-35	220	6,367	31	228	6,330	30				
82-35	378	7,971	31	391	7,924	30				
83-35	819	4,352	31	388	2,270	15				
84-35	0	0		0	0					
	-----	-----		-----	-----					
	5,331	73,061		4,687	63,307		10,018	136,368		
<b>TOTAL</b>	5,331	73,061		4,687	63,307		10,018	136,368	5,239,681	5,367,616
Number of Producing Wells	16			16						
Number of Shut in Wells	6			6						

**TRAP SPRING FIELD: FIRST PRODUCTION - NOVEMBER, 1976 - NYE COUNTY**

Makoil, Inc.										
24-3	20	0		0	0					
12-23	0	0		0	0					
12-24	459	1,228	31	444	1,089	30				
12-32	954	2,898	31	862	2,616	30				
12-33	0	0		0	0					
12-34	571	654	31	518	544	30				
12-42	0	0		0	0					
12-44X	0	0		0	0					
13-11	0	0		0	0					
13-11R	454	2,536	31	444	2,278	30				
13-14	1,257	19,121	31	1,498	20,925	30				
13-21X	459	2,105	31	444	1,866	30				
13-24	16	8	5	16	7	4				
13-31	459	2,105	31	473	1,991	30				
13-32	553	2,886	31	533	2,551	30				
13-33	153	312	31	173	322	28				
13-41X	1,059	6,368	31	1,046	5,770	30				
13-42	10	554	2	25	1,270	5				
14-23	215	2,220	31	207	1,960	30				
14-24	0	0		0	0					



	MARCH			APRIL			Bi-Monthly	Bi-Monthly	Cumulative	Cumulative
	Barrels			Barrels			Total	Total	Total	Total
	Oil	H2O	Days	Oil	H2O	Days	Oil	H2O	Oil	H2O
Makoil, Inc.										
14-32	459	8,243	31	432	7,115	26				
14-34	245	4,396	31	55	909	7				
14-34X	215	247	31	221	232	30				
14-41	501	6,598	31	533	6,439	30				
14-44	321	5,984	31	308	6,147	26				
12-14	41	0	6	36	0	4				
2	692	60	31	659	61	30				
3	951	77,864	31	926	76,073	30				
8	15	24	5	13	16	4				
9	1,715	53,057	31	1,763	49,402	30				
16	202	14,364	31	172	10,608	30				
19	1,614	239	31	1,484	455	30				
23-41	115	0	31	137	0	30				
36-33	0	0		0	0					
	13,728	214,071		13,421	200,646		27,149	414,717		
Frontier Exploration										
13-1	305	465	31	302	450	30				
13-45	217	235	31	210	227	30				
13-46	0	0		0	0					
14-33	209	215	31	191	208	30				
14-42	170	308	31	204	298	30				
14-49	161	196	31	141	190	30				
14-49X	49	0	5	41	0	4				
	1,111	1,419		1,089	1,373		2,200	2,792		
<b>TOTAL</b>	<b>14,839</b>	<b>215,490</b>		<b>14,510</b>	<b>202,019</b>	<b>0</b>	<b>29,349</b>	<b>417,509</b>	<b>14,202,805</b>	<b>33,385,108</b>
Number of Producing Wells	33			32						
Number of Shut in Wells	8			9						

**CURRENT FIELD: FIRST PRODUCTION - FEBRUARY, 1979 - NYE COUNTY**

Makoil, Inc.										
Current #1	0	0		0	0					
<b>TOTAL</b>	<b>0</b>	<b>0</b>		<b>0</b>	<b>0</b>		<b>0</b>	<b>0</b>	<b>1510</b>	<b>0</b>
Number of Producing Wells	0			0						
Number of Shut in Wells	1			1						

**DUCKWATER CREEK FIELD: FIRST PRODUCTION - MAY, 1990 - NYE COUNTY**

Makoil, Inc.										
19-11	10	90	1	10	90	1				
<b>TOTAL</b>	<b>10</b>	<b>90</b>		<b>10</b>	<b>90</b>		<b>20</b>	<b>180</b>	<b>18,355</b>	<b>68,021</b>
Number of Producing Wells	1			1						
Number of Shut in Wells	0			0						

	MARCH			APRIL			Bi-Monthly	Bi-Monthly	Cumulative	Cumulative
	Barrels		Days	Barrels		Days	Total	Total	Total	Total
	Oil	H2O		Oil	H2O		Oil	H2O	Oil	H2O

**BLACKBURN FIELD: FIRST PRODUCTION - APRIL, 1982 - EUREKA COUNTY**

Blackburn Oil & Gas ▲ from Petroleum Corp.

#3	0	0		0	0					
#10	212	492	14	412	973	28				
#14	0	0		0	0					
#16	162	9,173	31	143	8,272	30				
#18	1,240	82,830	31	1,081	73,450	30				
#19	1,844	43,459	31	1,616	38,755	30				
#21	117	14,698	31	104	13,218	30				
<b>TOTAL</b>	<b>3,575</b>	<b>150,652</b>		<b>3,356</b>	<b>134,688</b>		<b>6,931</b>	<b>285,320</b>	<b>5,197,993</b>	<b>24,855,568</b>
Number of Producing Wells	5			5						
Number of Shut in Wells	2			2						

**GRANT CANYON FIELD: FIRST PRODUCTION - SEPTEMBER, 1983 - NYE COUNTY**

Grant Canyon Oil & Gas ▲ Makoil

#3										
#7										
#9	4,575	20,683	31	5,614	20,481	30				
#22-21	742	24,149	31	742	22,602	30				
<b>TOTAL</b>	<b>5,317</b>	<b>44,832</b>		<b>6,356</b>	<b>43,083</b>		<b>11,673</b>	<b>87,915</b>	<b>20,968,830</b>	<b>5,019,829</b>
Number of Producing Wells	2			2						
Number of Shut in Wells	2			2						

**SPENCER FEDERAL LEASE: PRODUCTION - MAY, 1986**

<b>TOTAL</b>									<b>86</b>	
--------------	--	--	--	--	--	--	--	--	-----------	--

**KATE SPRING FIELD: FIRST PRODUCTION - JANUARY, 1986 - NYE COUNTY**

Western General, Inc.

Kate #1	400	4,000		500	3,000					
Kate #1A	1,723	15,174		1,669	13,214					
Kate #1C	0	0		0	0					
Taylor #1	366	10,695		396	11,237					
Taylor #2	0	0		0	0					
	<b>2,489</b>	<b>29,869</b>		<b>2,565</b>	<b>27,451</b>		<b>5,054</b>	<b>57,320</b>		
Makoil Inc.										
#12-2	712	8,727	31	847	8,910	30		17,637		
<b>TOTAL</b>	<b>3,201</b>	<b>38,596</b>		<b>3,412</b>	<b>36,361</b>		<b>6,612</b>	<b>74,957</b>	<b>2,264,210</b>	<b>6,400,108</b>
Number of Producing Wells	4			4						
Number of Shut in Wells	2			2						

**TOMERA RANCH FIELD: FIRST PRODUCTION - DECEMBER, 1987 - EUREKA COUNTY**

Neuhaus/Winn Expl.

33-2RR	0	0		0	0					
<b>TOTAL</b>	<b>0</b>	<b>0</b>		<b>0</b>	<b>0</b>		<b>0</b>	<b>0</b>	<b>36,472</b>	<b>505,881</b>
Number of Producing Wells	0			0						
Number of Shut in Wells	1			1						

	MARCH			APRIL			Bi-Monthly	Bi-Monthly	Cumulative	Cumulative
	Barrels		Days	Barrels		Days	Total	Total	Total	Total
	Oil	H2O		Oil	H2O		Oil	H2O	Oil	H2O

**NORTH WILLOW CREEK: FIRST PRODUCTION - APRIL, 1988 - EUREKA COUNTY**

Meritage Energy										
1-27	0	0		0	0					
6-27	144	0	31	148	0	30				
<b>TOTAL</b>	144	0		148	0		291	0	51,016	3,210
Number of Producing Wells	1			1						
Number of Shut in Wells	1			1						

**THREE BAR FIELD: FIRST PRODUCTION - MARCH, 1990 - EUREKA COUNTY**

<b>TOTAL</b>									23,837	5,958
--------------	--	--	--	--	--	--	--	--	--------	-------

**SANS SPRING FIELD: FIRST PRODUCTION - MARCH, 1993 - NYE COUNTY**  
formerly Nance Petroleum/Big West O&G

Double D Nevada										
5-14	0	0		0	0					
12-14	0	0		0	0					
5-14A	0	0		298	10,083	12				
<b>TOTAL</b>	0	0		298	10,083		298	10,083	266,217	3,802,912
Number of Producing Wells	0			1						
Number of Shut in Wells	3			2						

**BACON FLAT FIELD: FIRST PRODUCTION - JANUARY, 1981 - NYE COUNTY**

Double D Nevada										
#23-17	0	0		0	2					
23-17A	699	484	31	702	0	30				
<b>TOTAL</b>	699	484		702	2		1,401	486	103,353	378,619
Number of Producing Wells	1			1						
Number of Shut in Wells	1			1						

**GHOST RANCH FIELD: FIRST PRODUCTION - AUGUST, 1996 - NYE COUNTY**

Meritage Energy										
#38-35	722	13,036	31	738	12,966	30				
#48-35	489	11,013	31	500	10,954	30				
#47-35	186	9,327	31	190	9,278	30				
	1,397	33,376		1,428	33,198					
Makoil										
#2-21X	734	21,682	31	726	19,664	30				
<b>TOTAL</b>	2,131	55,058		2,154	52,862		4,285	107,920	510,572	2,836,654
Number of Producing Wells	4			4						
Number of Shut in Wells	0			0						

	MARCH			APRIL			Bi-Monthly	Bi-Monthly	Cumulative	Cumulative
	Barrels		Days	Barrels		Days	Total	Total	Total	Total
	Oil	H2O		Oil	H2O		Oil	H2O	Oil	H2O
<b>SAND DUNE FIELD: FIRST PRODUCTION- JANUARY, 1998 - NYE COUNTY</b>										
Meritage Energy										
#88-35	913	2,382	31	945	2,368	30				
<b>TOTAL</b>	913	2,382		945	2,368		1,858	4,750	120,197	308,584
Number of Producing Wells	1			1						
Number of Shut in Wells	0			0						

<b>DEADMAN CREEK - FIRST PRODUCTION - MAY, 1997 - ELKO COUNTY</b>										
<b>TOTAL</b>									367	

**NEVADA GAS PRODUCTION MARCH / APRIL, 2007**  
**KATE SPRING FIELD: FIRST PRODUCTION - NOVEMBER, 1988**

	MARCH	APRIL	Bi-Monthly	Cumulative
	MCF	MCF	Total	Total
Makoil				
12-2	142	169	311	
Western General				
Kate 1	32	16	48	
Kate 1A	170	190	360	
Kate 1C	0	0	0	
Taylor 1	35	38	73	
Taylor 2	0	0	0	
<b>Total</b>	379	413	792	331,964
Number of Producing Wells	4	4		
Number of Shut in Wells	2	2		

**SUMMARY: NEVADA OIL AND GAS PRODUCTION**

March Oil Production	36,161			
April Oil Production		36,576		
Bi-Monthly Oil Total			72,737	
Cumulative Nevada Oil Production (1954-Present)				49,898,174
Bi-Monthly H2O Total			1,125,488	
Cum. Water Production (approx 1994-Present)				82,871,917
Number of Producing Wells				
March	68			
April	72			
Number of Shut In Wells				
March	27			
April	27			
March Gas Production	379			
April Gas Production		413		
Bi-Monthly Gas Total			792	
Cumulative Nevada Gas Production (1988-Present)				331,964
Number of Producing Gas Wells				
March	4			
April	4			
Number of Shut In Gas Wells				
March	2			
April	2			

Remarks:

# NEVADA OIL PATCH

Briefing from the Commission on Mineral Resources  
DIVISION OF MINERALS  
May/June 2007

## PRODUCTION SUMMARY

Total Nevada oil production for the period:	68,414 bbls
Production for the same period last year:	71,045 bbls

## PERMITTING

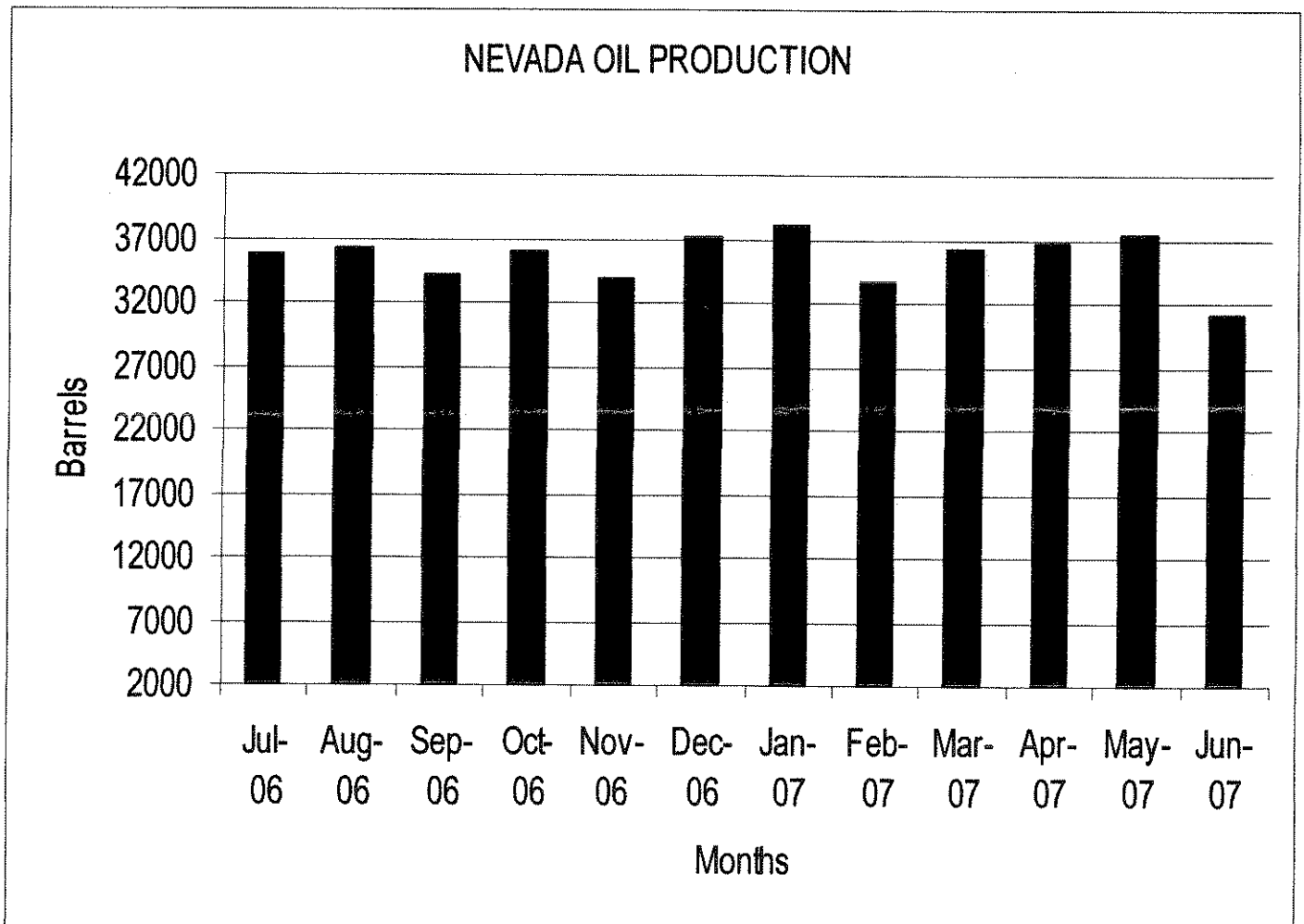
Permits to drill issued by NDOM in the period:	3
Permits issued for the same period last year:	2

## RIG COUNT

Rotary rigs operating during the period:	2
Rotary rigs operating same period last year:	2

## WELLS DRILLED OR DRILLING DURING THE PERIOD

Eagle Exploration's #2 Rio Blanco  
Plains Exploration's Pluto 27-1



08/16/07

**NEVADA OIL PRODUCTION  
MAY / JUNE 2007**

	MAY			JUNE			Bi-Monthly	Bi-Monthly	Cumulative	Cumulative
	Barrels		Days	Barrels		Days	Total	Total	Total	Total
	Oil	H2O		Oil	H2O		Oil	H2O	Oil	H2O
<b>EAGLE SPRINGS FIELD: FIRST PRODUCTION - MARCH, 1954 - NYE COUNTY</b>										
Meritage Energy										
15-35	222	1,579	31	135	1,239	19				
35-35	148	1,246	31	155	1,666	30				
62-35	185	4,819	31	193	6,442	30				
54-35	333	1,495	31	348	1,999	30				
64-35	222	1,329	31	232	1,777	30				
44-35	0	0		0	0					
1-35	0	0		0	0					
1-34	0	0		0	0					
1-36	172	2,435	30	164	2,229	29				
2-36	327	17,275	31	311	16,174	30				
4-36	0	0		0	0					
5-36	387	1,375	31	368	1,287	30				
13-36	327	1,891	31	311	1,770	30				
23-36	238	1,633	31	227	1,529	30				
24-36	219	127	23	273	156	29				
43-36	134	2,029	28	142	2,052	30				
55-35	0	0		0	0					
73-35	685	5,458	31	651	5,110	30				
74-35	208	5,973	31	133	3,589	20				
82-35	357	7,477	31	326	6,740	29				
83-35	774	4,082	31	736	3,822	30				
84-35	0	0		0	0					
	4,938	60,224		4,705	57,582		9,643	117,806		
<b>TOTAL</b>	4,938	60,224		4,705	57,582		9,643	117,806	5,249,324	5,485,422
Number of Producing Wells	16			16						
Number of Shut in Wells	6			6						

**TRAP SPRING FIELD: FIRST PRODUCTION - NOVEMBER, 1976 - NYE COUNTY**

Makoi, Inc.										
24-3	12	0	1	9	0	1				
12-23	0	0		0	0					
12-24	460	1,137	31	439	1,267	30				
12-32	882	2,976	31	871	2,949	30				
12-33	0	0		0	0					
12-34	480	509	31	443	449	30				
12-42	0	0		0	0					
12-44X	0	0		0	0					
13-11	0	0		0	0					
13-11R	460	2,378	31	443	2,193	30				
13-14	1,545	21,755	31	986	19,012	24				
13-21X	460	1,949	31	440	2,032	30				
13-24	28	13	3	13	6	3				
13-31	490	2,079	31	471	1,913	30				
13-32	552	2,683	31	529	3,045	30				
13-33	213	400	31	145	442	30				
13-41X	1,073	5,967	31	1,027	5,909	30				
13-42	15	770	3	13	639	5				
14-23	245	2,338	31	237	2,166	30				
14-24	0	0		0	0					

	MAY			JUNE			Bi-Monthly Total	Bi-Monthly Total	Cumulative Total	Cumulative Total
	Barrels		Days	Barrels		Days				
	Oil	H2O			Oil		H2O		Oil	H2O
Makoil, Inc.										
14-32	467	7,747	31	445	7,069	30				
14-34	15	246	3	8	125	4				
14-34X	245	260	31	237	241	30				
14-41	504	6,144	31	445	5,189	30				
14-44	355	7,147	31	311	6,001	30				
12-14	40	0	5	30	0	4				
2	644	60	31	628	57	30				
3	920	76,010	31	915	72,289	30				
8	15	24	5	12	19	4				
9	1,747	49,768	31	1,699	47,813	30				
16	134	10,557	31	130	8,823	30				
19	1,643	302	31	1,462	285	30				
23-41	148	0	31	145	0	30				
36-33	0	0		0	0					
	13,790	203,199		12,531	189,933		26,321	393,132		
Frontier Exploration										
13-1	305	465	31	302	450	30				
13-45	210	235	31	191	228	30				
13-46	0	0		0	0					
14-33	192	215	31	165	208	30				
14-42	222	308	31	200	298	30				
14-49	145	96	31	133	93	30				
14-49X	38	0	3	35	0	3				
	1,112	1,319		1,026	1,277		2,138	2,596		
<b>TOTAL</b>	<b>14,902</b>	<b>204,518</b>		<b>13,557</b>	<b>191,210</b>	<b>0</b>	<b>28,459</b>	<b>395,728</b>	<b>14,231,264</b>	<b>33,780,836</b>
Number of Producing Wells	33			33						
Number of Shut in Wells	8			8						

**CURRANT FIELD: FIRST PRODUCTION - FEBRUARY, 1979 - NYE COUNTY**

Makoil, Inc.										
Curant #1	11	0	1	0	0					
<b>TOTAL</b>	<b>11</b>	<b>0</b>		<b>0</b>	<b>0</b>		<b>11</b>	<b>0</b>	<b>1521</b>	<b>0</b>
Number of Producing Wells	1			0						
Number of Shut in Wells	0			1						

**DUCKWATER CREEK FIELD: FIRST PRODUCTION - MAY, 1990 - NYE COUNTY**

Makoil, Inc.										
19-11	20	180	2	15	135	2				
<b>TOTAL</b>	<b>20</b>	<b>180</b>		<b>15</b>	<b>135</b>		<b>35</b>	<b>315</b>	<b>18,390</b>	<b>68,336</b>
Number of Producing Wells	1			1						
Number of Shut in Wells	0			0						

	MAY			JUNE			Bi-Monthly	Bi-Monthly	Cumulative	Cumulative
	Barrels		Days	Barrels		Days	Total	Total	Total	Total
	Oil	H2O		Oil	H2O		Oil	H2O	Oil	H2O
<b>BLACKBURN FIELD: FIRST PRODUCTION - APRIL, 1982 - EUREKA COUNTY</b>										
Blackburn Oil & Gas										
#3	0	0		0	0					
#10	175	456	14	0	0					
#14	0	0		0	0					
#16	78	603	31	103	6,458	30				
#18	1,317	81,719	31	1,092	77,328	30				
#19	1,489	49,760	31	1,540	43,570	30				
#21	175	15,198	31	226	23,777	30				
<b>TOTAL</b>	<b>3,234</b>	<b>147,736</b>		<b>2,961</b>	<b>151,133</b>		<b>6,195</b>	<b>298,869</b>	<b>5,204,187</b>	<b>25,154,437</b>
Number of Producing Wells	5			4						
Number of Shut in Wells	2			3						

<b>GRANT CANYON FIELD: FIRST PRODUCTION - SEPTEMBER, 1983 - NYE COUNTY</b>										
Grant Canyon Oil & Gas ▲ Makoil										
#3										
#7										
#9	6,070	13,234	31	1,534	19,340	25				
#22-21	746	24,111	31	735	22,439	30				
<b>TOTAL</b>	<b>6,816</b>	<b>37,345</b>		<b>2,269</b>	<b>41,779</b>		<b>9,085</b>	<b>79,124</b>	<b>20,977,915</b>	<b>5,098,953</b>
Number of Producing Wells	2			2						
Number of Shut in Wells	2			2						

<b>SPENCER FEDERAL LEASE: PRODUCTION - MAY, 1986</b>										
<b>TOTAL</b>										86

<b>KATE SPRING FIELD: FIRST PRODUCTION - JANUARY, 1986 - NYE COUNTY</b>										
Western General, Inc.										
Kate #1	400	4,000		400	3,000					
Kate #1A	1,732	13,331		1,730	13,485					
Kate #1C	0	0		0	0					
Taylor #1	430	11,491		392	11,207					
Taylor #2	0	0		0	0					
	2,562	28,822		2,522	27,692		5,084	56,514		
Makoil Inc.										
#12-2	692	8,965	31	675	8,447	30		17,412		
<b>TOTAL</b>	<b>3,254</b>	<b>37,787</b>		<b>3,197</b>	<b>36,139</b>		<b>6,451</b>	<b>73,926</b>	<b>2,270,661</b>	<b>6,474,034</b>
Number of Producing Wells	4			4						
Number of Shut in Wells	2			2						

<b>TOMERA RANCH FIELD: FIRST PRODUCTION - DECEMBER, 1987 - EUREKA COUNTY</b>										
Neuhaus/Winn Expl.										
33-2RR	0	0		0	0					
<b>TOTAL</b>	<b>0</b>	<b>0</b>		<b>0</b>	<b>0</b>		<b>0</b>	<b>0</b>	<b>36,472</b>	<b>505,881</b>
Number of Producing Wells	0			0						
Number of Shut in Wells	1			1						



	MAY			JUNE			Bi-Monthly	Bi-Monthly	Cumulative	Cumulative
	Barrels		Days	Barrels		Days	Total	Total	Total	Total
	Oil	H2O		Oil	H2O		Oil	H2O	Oil	H2O

**NORTH WILLOW CREEK: FIRST PRODUCTION - APRIL, 1988 - EUREKA COUNTY**

Meritage Energy										
1-27	0	0		0	0					
6-27	129	0	31	93	0	30				
<b>TOTAL</b>	129	0		93	0		222	0	51,237	3,210
Number of Producing Wells	1			1						
Number of Shut in Wells	1			1						

**THREE BAR FIELD: FIRST PRODUCTION - MARCH, 1990 - EUREKA COUNTY**

<b>TOTAL</b>									23,837	5,958
--------------	--	--	--	--	--	--	--	--	--------	-------

**SANS SPRING FIELD: FIRST PRODUCTION - MARCH, 1993 - NYE COUNTY**  
formerly Nance Petroleum/Big West O&G

Double D Nevada										
5-14	0	0		0	0					
12-14	0	0		0	0					
5-14A	323	26,901	30	356	23,314	26				
<b>TOTAL</b>	323	26,901		356	23,314		679	50,215	266,896	3,853,127
Number of Producing Wells	1			1						
Number of Shut in Wells	2			2						

**BACON FLAT FIELD: FIRST PRODUCTION - JANUARY, 1981 - NYE COUNTY**

Double D Nevada										
#23-17	0	0		0	0					
23-17A	711	12	30	691	6	30				
<b>TOTAL</b>	711	12		691	6		1,402	18	104,755	378,637
Number of Producing Wells	1			1						
Number of Shut in Wells	1			1						

**GHOST RANCH FIELD: FIRST PRODUCTION - AUGUST, 1996 - NYE COUNTY**

Meritage Energy										
#38-35	742	13,449	31	872	15,818	30				
#48-35	503	11,362	31	591	13,364	30				
#47-35	192	9,623	31	225	11,318	30				
	1,437	34,434		1,687	40,500					
Makoi										
#2-21X	728	20,008	31	696	20,619	30				
<b>TOTAL</b>	2,165	54,442		2,384	61,119		4,548	115,561	515,120	2,952,215
Number of Producing Wells	4			4						
Number of Shut in Wells	0			0						

	MAY			JUNE			Bi-Monthly	Bi-Monthly	Cumulative	Cumulative
	Barrels		Days	Barrels		Days	Total	Total	Total	Total
	Oil	H2O		Oil	H2O		Oil	H2O	Oil	H2O
<b>SAND DUNE FIELD: FIRST PRODUCTION- JANUARY, 1998 - NYE COUNTY</b>										
Meritage Energy										
#88-35	863	2,235	31	821	2,092	30				
<b>TOTAL</b>	<b>863</b>	<b>2,235</b>		<b>821</b>	<b>2,092</b>		<b>1,684</b>	<b>4,327</b>	<b>121,882</b>	<b>312,911</b>
Number of Producing Wells	1			1						
Number of Shut in Wells	0			0						

<b>DEADMAN CREEK - FIRST PRODUCTION - MAY, 1997 - ELKO COUNTY</b>										
<b>TOTAL</b>										<b>367</b>

**NEVADA GAS PRODUCTION MAY / JUNE, 2007**  
**KATE SPRING FIELD: FIRST PRODUCTION - NOVEMBER, 1988**

	MAY	JUNE	Bi-Monthly	Cumulative
	MCF	MCF	Total	Total
Makoil				
12-2	138	135	273	
Western General				
Kate 1	22	22	44	
Kate 1A	181	180	361	
Kate 1C	0	0	0	
Taylor 1	41	37	78	
Taylor 2	0	0	0	
<b>Total</b>	<b>382</b>	<b>374</b>	<b>756</b>	<b>332,720</b>
Number of Producing Wells	4	4		
Number of Shut in Wells	2	2		

**SUMMARY: NEVADA OIL AND GAS PRODUCTION**

May Oil Production	37,365			
June Oil Production		31,049		
Bi-Monthly Oil Total			68,414	
Cumulative Nevada Oil Production (1954-Present)				49,963,587
Bi-Monthly H2O Total			1,135,889	
Cum. Water Production (approx 1994-Present)				84,007,806
Number of Producing Wells				
May	70			
June	72			
Number of Shut in Wells				
May	25			
June	27			
May Gas Production	382			
June Gas Production		374		
Bi-Monthly Gas Total			756	
Cumulative Nevada Gas Production (1988-Present)				332,720
Number of Producing Gas Wells				
May	4			
June	4			
Number of Shut in Gas Wells				
May	2			
June	2			

Remarks:

# NEVADA OIL PATCH

Briefing from the Commission on Mineral Resources  
DIVISION OF MINERALS  
July/August  
2007

## PRODUCTION SUMMARY

Total Nevada oil production for the period:	63,591 bbls
Production for the same period last year:	71,940 bbls

## PERMITTING

Permits to drill issued by NDOM in the period:	3
Permits issued for the same period last year:	2

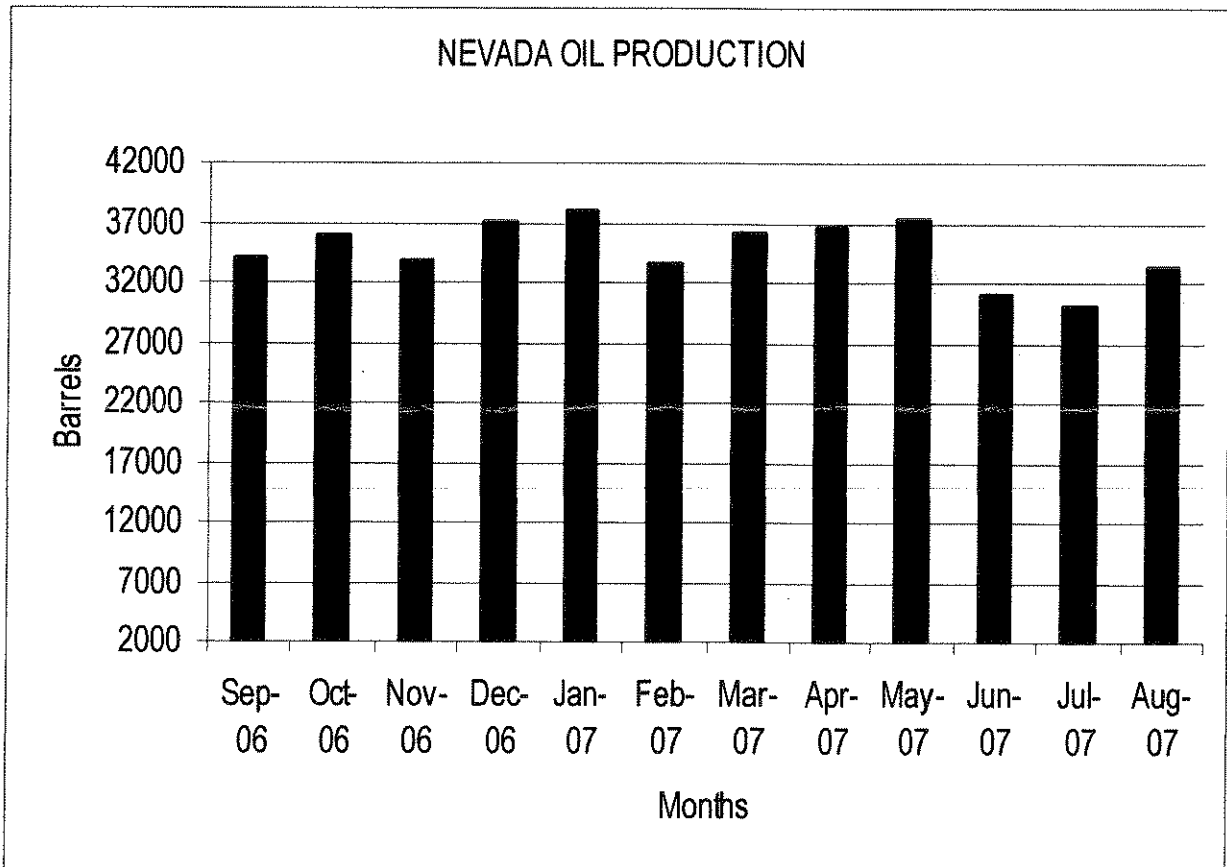
## RIG COUNT

Rotary rigs operating during the period:	2
Rotary rigs operating same period last year:	1

## WELLS DRILLED OR DRILLING DURING THE PERIOD

EOG Resources' ORG 1-7

V F Neuhaus Properties' Straight Flush 17-1



10/30/07

**NEVADA OIL PRODUCTION  
JULY / AUGUST 2007**

	JULY			AUGUST			Bi-Monthly	Bi-Monthly	Cumulative	Cumulative
	Barrels		Days	Barrels		Days	Total	Total	Total	Total
	Oil	H2O		Oil	H2O		Oil	H2O	Oil	H2O
<b>EAGLE SPRINGS FIELD: FIRST PRODUCTION - MARCH, 1954 - NYE COUNTY</b>										
Meritage Energy										
15-35	204	2,117	31	90	1,657	23				
35-35	136	1,671	31	129	1,814	31				
62-35	170	6,461	31	161	7,016	31				
54-35	306	2,005	31	290	2,177	31				
64-35	204	1,782	31	193	1,935	31				
44-35	0	0		0	0					
1-35	0	0		0	0					
1-34										
1-36	146	2,381	28	163	3,289	29				
2-36	301	18,740	31	302	22,641	29				
4-36	0	0		0	0					
5-36	356	1,492	31	379	1,989	31				
13-36	301	2,051	31	200	1,797	20				
23-36	219	1,771	31	233	2,362	31				
24-36	274	186	31	291	249	31				
43-36	132	2,297	30	53	1,124	11				
55-35	0	0		0	0					
73-35	630	5,920	31	670	7,893	31				
74-35	192	6,480	31	204	8,639	31				
82-35	329	8,111	31	350	10,814	31				
83-35	712	4,429	31	758	5,904	31				
84-35	0	0		0	0					
	4,615	67,895		4,467	81,301		9,082	149,196		
<b>TOTAL</b>	4,615	67,895		4,467	81,301		9,082	149,196	5,258,406	5,634,618
Number of Producing Wells	16			16						
Number of Shut in Wells	6			6						

**TRAP SPRING FIELD: FIRST PRODUCTION - NOVEMBER, 1976 - NYE COUNTY**

Makoi, Inc.										
24-3	4	0	1	9	0	1				
12-23	0	0		0	0					
12-24	436	1,330	31	447	1,365	31				
12-32	873	2,959	31	896	3,036	31				
12-33	0	0		0	0					
12-34	436	443	31	447	455	31				
12-42	0	0		0	0					
12-44X	0	0		0	0					
13-11	0	0		0	0					
13-11R	415	2,057	31	398	1,977	31				
13-14	918	16,342	29	853	11,032	31				
13-21X	436	2,165	31	459	2,280	31				
13-24	17	7	4	10	4	3				
13-31	443	1,802	31	459	1,991	31				
13-32	515	3,216	31	517	3,233	31				
13-33	160	513	31	153	552	31				
13-41X	1,022	6,121	31	1,010	7,199	31				
13-42	6	294	3	4	197	1				
14-23	220	2,009	31	214	2,688	31				
14-24	0	0		0	0					

	JULY			AUGUST			Bi-Monthly	Bi-Monthly	Cumulative	Cumulative
	Barrels		Days	Barrels		Days	Total	Total	Total	Total
	Oil	H2O		Oil	H2O		Oil	H2O	Oil	H2O
Makoil, Inc.										
14-32	451	7,182	31	459	8,874	31				
14-34	6	94	3	4	63	1				
14-34X	217	220	31	210	214	30				
14-41	451	5,272	31	459	5,371	31				
14-44	281	5,420	31	270	5,228	30				
12-14	37	0	5	15	0	3				
2	639	58	31	562	68	31				
3	936	72,931	31	905	75,434	31				
8	9	15	4	9	9	3				
9	1,602	52,696	31	1,901	51,126	31				
16	129	9,025	31	112	8,203	30				
19	1,500	291	31	1,499	148	31				
23-41	159	0	31	94	30	31				
36-33	0	0		0	0					
	12,320	192,462		12,374	190,777		24,693	383,239		
Frontier Exploration										
13-1	303	465	31	292	466	31				
13-45	210	236	31	202	235	31				
13-46	0	0		0	0					
14-33	186	215	31	184	214	31				
14-42	199	308	31	167	258	31				
14-49	147	96	31	145	90	31				
14-49X	41	0	3	29	0	3				
	1,086	1,320		1,019	1,263		2,105	2,583		
<b>TOTAL</b>	<b>13,406</b>	<b>193,782</b>		<b>13,393</b>	<b>192,040</b>	<b>0</b>	<b>26,798</b>	<b>385,822</b>	<b>14,258,062</b>	<b>34,166,658</b>
Number of Producing Wells	33			33						
Number of Shut in Wells	8			8						

**CURRENT FIELD: FIRST PRODUCTION - FEBRUARY, 1979 - NYE COUNTY**

Makoil, Inc.										
Currant #1	13	0	1	21	0	1				
<b>TOTAL</b>	<b>13</b>	<b>0</b>		<b>21</b>	<b>0</b>		<b>34</b>	<b>0</b>	<b>1555</b>	<b>0</b>
Number of Producing Wells	1			1						
Number of Shut in Wells	0			0						

**DUCKWATER CREEK FIELD: FIRST PRODUCTION - MAY, 1990 - NYE COUNTY**

Makoil, Inc.										
19-11	15	135	3	10	90	1				
<b>TOTAL</b>	<b>15</b>	<b>135</b>		<b>10</b>	<b>90</b>		<b>25</b>	<b>225</b>	<b>18,415</b>	<b>68,561</b>
Number of Producing Wells	1			1						
Number of Shut in Wells	0			0						

	JULY			AUGUST			Bi-Monthly	Bi-Monthly	Cumulative	Cumulative
	Barrels		Days	Barrels		Days	Total	Total	Total	Total
	Oil	H2O		Oil	H2O		Oil	H2O	Oil	H2O
<b>BLACKBURN FIELD: FIRST PRODUCTION - APRIL, 1982 - EUREKA COUNTY</b>										
Blackburn Oil & Gas										
#3	0	0		0	0					
#10	0	0		926	3,594	23				
#14	0	0		0	0					
#16	110	6,331	31	137	7,499	31				
#18	1,159	75,804	31	1,049	77,627	30				
#19	1,637	42,712	31	1,459	37,099	31				
#21	206	20,489	31	229	14,853	30				
<b>TOTAL</b>	<b>3,112</b>	<b>145,336</b>		<b>3,800</b>	<b>140,672</b>		<b>6,912</b>	<b>286,008</b>	<b>5,211,099</b>	<b>25,440,445</b>
Number of Producing Wells	4			5						
Number of Shut in Wells	3			2						

<b>GRANT CANYON FIELD: FIRST PRODUCTION - SEPTEMBER, 1983 - NYE COUNTY</b>										
Grant Canyon Oil & Gas ▲ Makoil										
#3	0	0		0	0					
#7	0	0		0	0					
#9	951	5,074	24	2,985	923	29				
#22-21	733	22,820	31	738	22,820	31				
<b>TOTAL</b>	<b>1,684</b>	<b>27,894</b>		<b>3,723</b>	<b>23,743</b>		<b>5,407</b>	<b>51,637</b>	<b>20,983,322</b>	<b>5,150,590</b>
Number of Producing Wells	2			2						
Number of Shut in Wells	2			2						

<b>SPENCER FEDERAL LEASE: PRODUCTION - MAY, 1986</b>										
<b>TOTAL</b>									86	

<b>KATE SPRING FIELD: FIRST PRODUCTION - JANUARY, 1986 - NYE COUNTY</b>										
Western General, Inc.										
Kate #1	500	4,000	5	400	5,000	5				
Kate #1A	1,557	13,108	26	2,170	14,906	26				
Kate #1C	0	0		0	0					
Taylor #1	392	11,484	31	381	11,321	31				
Taylor #2	0	0		0	0					
	2,449	28,592		2,951	31,227		5,400	59,819		
Makoil Inc.										
#12-2	649	8,067	31	872	9,273	31		17,340		
<b>TOTAL</b>	<b>3,098</b>	<b>36,659</b>		<b>3,823</b>	<b>40,500</b>		<b>6,922</b>	<b>77,159</b>	<b>2,277,583</b>	<b>6,551,193</b>
Number of Producing Wells	4			4						
Number of Shut in Wells	2			2						

<b>TOMERA RANCH FIELD: FIRST PRODUCTION - DECEMBER, 1987 - EUREKA COUNTY</b>										
Neuhaus/Winn Expl.										
33-2RR	0	0		0	0					
<b>TOTAL</b>	<b>0</b>	<b>0</b>		<b>0</b>	<b>0</b>		<b>0</b>	<b>0</b>	<b>36,472</b>	<b>505,881</b>
Number of Producing Wells	0			0						
Number of Shut in Wells	1			1						

	JULY			AUGUST			BI-Monthly	BI-Monthly	Cumulative	Cumulative
	Barrels		Days	Barrels		Days	Total	Total	Total	Total
	Oil	H2O		Oil	H2O		Oil	H2O	Oil	H2O
<b>NORTH WILLOW CREEK: FIRST PRODUCTION - APRIL, 1988 - EUREKA COUNTY</b>										
Meritage Energy										
1-27	0	0		0	0					
6-27	100	0	26	75	0	31				
<b>TOTAL</b>	<b>100</b>	<b>0</b>		<b>75</b>	<b>0</b>		<b>175</b>	<b>0</b>	<b>51,191</b>	<b>3,210</b>
Number of Producing Wells	1			1						
Number of Shut in Wells	1			1						

<b>THREE BAR FIELD: FIRST PRODUCTION - MARCH, 1990 - EUREKA COUNTY</b>										
<b>TOTAL</b>									23,837	5,958

<b>SANS SPRING FIELD: FIRST PRODUCTION - MARCH, 1993 - NYE COUNTY</b>										
formerly Nance Petroleum/Big West O&G										
	JULY		Days	AUGUST		Days	BI-Monthly	BI-Monthly	Cumulative	Cumulative
	Oil	H2O		Oil	H2O		Total	Total	Total	Total
Double D Nevada										
5-14	0	0		0	0					
12-14	0	0		0	0					
5-14A	308	20,702	13	265	14,590	16				
<b>TOTAL</b>	<b>308</b>	<b>20,702</b>		<b>265</b>	<b>14,590</b>		<b>573</b>	<b>35,292</b>	<b>267,469</b>	<b>3,888,419</b>
Number of Producing Wells	1			1						
Number of Shut in Wells	2			2						

<b>BACON FLAT FIELD: FIRST PRODUCTION - JANUARY, 1981 - NYE COUNTY</b>										
Double D Nevada										
#23-17	0	0		0	0					
23-17A	690	39	31	667	22	31				
<b>TOTAL</b>	<b>690</b>	<b>39</b>		<b>667</b>	<b>22</b>		<b>1,357</b>	<b>61</b>	<b>106,112</b>	<b>378,698</b>
Number of Producing Wells	1			1						
Number of Shut in Wells	1			1						

<b>GHOST RANCH FIELD: FIRST PRODUCTION - AUGUST, 1996 - NYE COUNTY</b>										
Meritage Energy										
#38-35	857	17,527	31	757	15,266	31				
#48-35	580	14,807	31	513	12,897	31				
#47-35	221	12,541	31	195	10,923	31				
	<b>1,658</b>	<b>44,875</b>		<b>1,466</b>	<b>39,086</b>					
Makoil										
#2-21X	717	21,187	31	699	20,054	31				
<b>TOTAL</b>	<b>2,374</b>	<b>66,062</b>		<b>2,165</b>	<b>59,140</b>		<b>4,539</b>	<b>125,202</b>	<b>519,660</b>	<b>3,077,417</b>
Number of Producing Wells	4			4						
Number of Shut in Wells	0			0						

	JULY			AUGUST			Bi-Monthly	Bi-Monthly	Cumulative	Cumulative
	Barrels		Days	Barrels		Days	Total	Total	Total	Total
	Oil	H2O		Oil	H2O		Oil	H2O	Oil	H2O
<b>SAND DUNE FIELD: FIRST PRODUCTION- JANUARY, 1998 - NYE COUNTY</b>										
Meritage Energy #88-35	795	2,424	31	845	3,232	31				
<b>TOTAL</b>	795	2,424		845	3,232		1,640	5,656	123,521	318,567
Number of Producing Wells	1			1						
Number of Shut in Wells	0			0						

**DEADMAN CREEK - FIRST PRODUCTION - MAY, 1997 - ELKO COUNTY**

<b>TOTAL</b>									367	
--------------	--	--	--	--	--	--	--	--	-----	--

**TOANO DRAW FIELD: FIRST PRODUCTION- JANUARY, 2007 - ELKO COUNTY**

	JULY			AUGUST			Bi-Monthly	Bi-Monthly	Cumulative	Cumulative
	Barrels		Days	Barrels		Days	Total	Total	Total	Total
	Oil	H2O		Oil	H2O		Oil	H2O	Oil	H2O
DY ExplorationMeritage Energy #15-19	5	85	4	122	3,737	19				
<b>TOTAL</b>	5	85		122	3,737		127	3,822	127	3,822
Number of Producing Wells	1			1						
Number of Shut in Wells	0			0						

**NEVADA GAS PRODUCTION JULY / AUGUST, 2007**

**KATE SPRING FIELD: FIRST PRODUCTION - NOVEMBER, 1988**

	JULY		AUGUST		Bi-Monthly	Cumulative
	MCF		MCF		Total	Total
Makoil 12-2	130		174		304	
Western General Kate 1	25		24		49	
Kate 1A	170		220		390	
Kate 1C	0		0		0	
Taylor 1	37		36		73	
Taylor 2	0		0		0	
<b>Total</b>	362		454		816	333,536
Number of Producing Wells	4		4			
Number of Shut in Wells	2		2			

**SUMMARY: NEVADA OIL AND GAS PRODUCTION**

July Oil Production	30,215					
Aug. Oil Production		33,377				
Bi-Monthly Oil Total				63,591		
Cumulative Nevada Oil Production (1954-Present)					50,027,179	
Bi-Monthly H2O Total				1,120,080		
Cum. Water Production (approx 1994-Present)						85,127,886
Number of Producing Wells						
July	69					
August	74					
Number of Shut In Wells						
July	26					
August	25					
July Gas Production	362					
Aug. Gas Production		454				
Bi-Monthly Gas Total				816		
Cumulative Nevada Gas Production (1988-Present)						333,536



	JULY			AUGUST			BI-Monthly	BI-Monthly	Cumulative	Cumulative
	Barrels		Days	Barrels		Days	Total	Total	Total	Total
	Oil	H2O		Oil	H2O		Oil	H2O	Oil	H2O
Number of Producing Gas Wells										
July		4								
August		4								
Number of Shut In Gas Wells										
July		2								
August		2								

**Remarks:**

DY Exploration's Toano Draw 15-19 reported production of 910 barrels of oil and 4448 barrels of water to date.

# NEVADA OIL PATCH

Briefing from the Commission on Mineral Resources  
DIVISION OF MINERALS  
September/October  
2007

## PRODUCTION SUMMARY

Total Nevada oil production for the period:	69,437 bbls
Production for the same period last year:	69,880 bbls

## PERMITTING

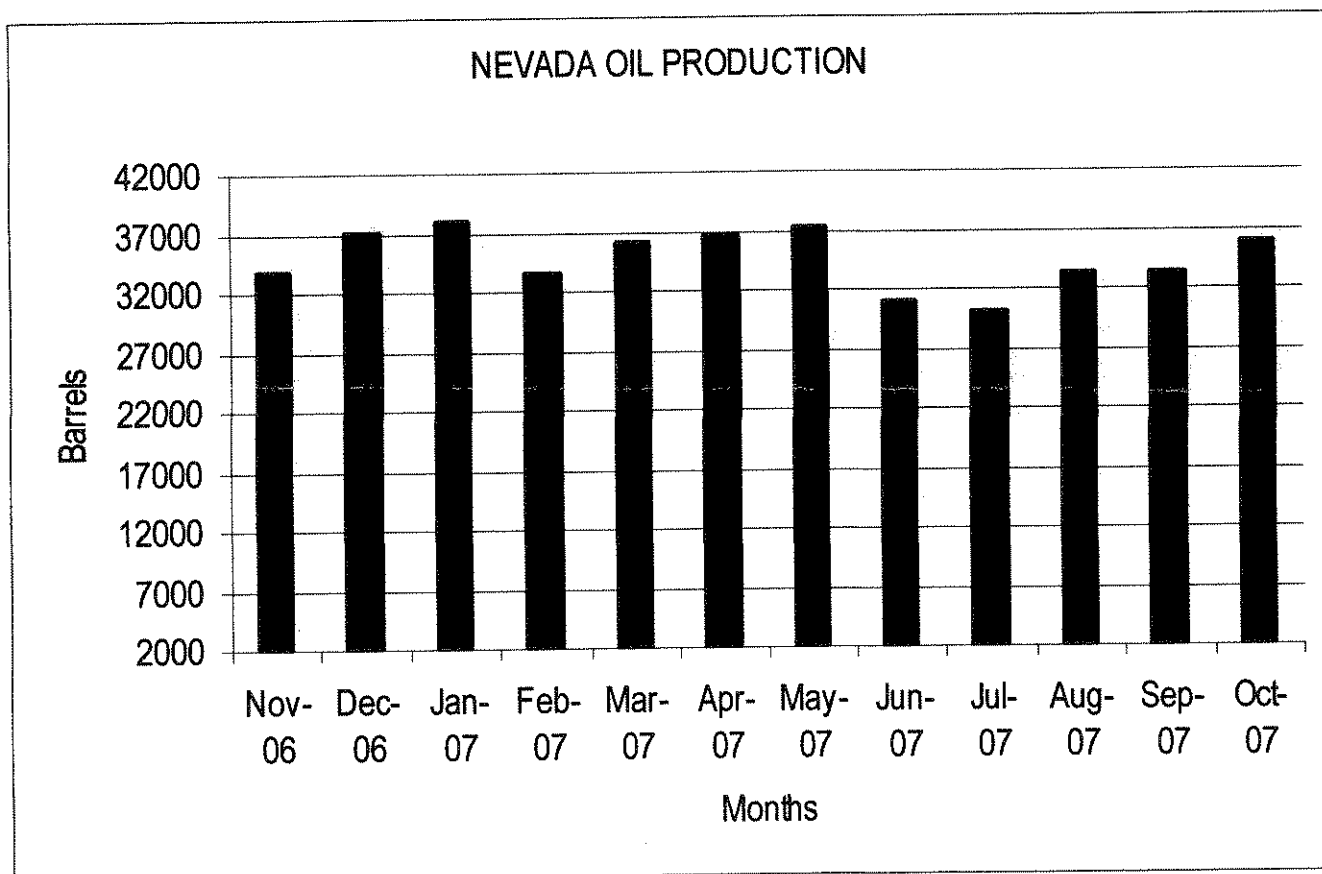
Permits to drill issued by NDOM in the period:	0
Permits issued for the same period last year:	0

## RIG COUNT

Rotary rigs operating during the period:	1
Rotary rigs operating same period last year:	2

## WELLS DRILLED OR DRILLING DURING THE PERIOD

Trail Mountain's Palisades 1



01/18/08

**NEVADA OIL PRODUCTION  
SEPT / OCTOBER 2007**

	SEPT			OCTOBER			Bi-Monthly	Bi-Monthly	Cumulative	Cumulative
	Barrels		Days	Barrels		Days	Total	Total	Total	Total
	Oil	H2O		Oil	H2O		Oil	H2O	Oil	H2O
<b>EAGLE SPRINGS FIELD: FIRST PRODUCTION - MARCH, 1954 - NYE COUNTY</b>										
Meritage Energy										
15-35	242	2,000	30	247	2,036	31				
35-35	161	1,579	30	165	1,607	31				
62-35	202	6,105	30	206	6,214	31				
54-35	363	1,895	30	370	1,929	31				
64-35	242	1,684	30	247	1,714	31				
44-35	0	0		0	0					
1-35	0	0		0	0					
1-34	0	0								
1-36	136	2,156	22	41	697	7				
2-36	316	21,271	30	363	22,655	31				
4-36	0	0		0	0					
5-36	374	1,693	30	429	1,803	31				
13-36	93	821	10	363	2,480	31				
23-36	230	2,011	30	264	2,142	31				
24-36	143	116	16	330	225	31				
43-36	144	2,699	30	165	2,874	31				
55-35	0	0		0	0					
73-35	662	6,720	30	759	7,157	31				
74-35	201	7,355	30	231	7,833	31				
82-35	345	9,207	30	396	9,806	31				
83-35	748	5,027	30	858	5,354	31				
84-35	0	0		0	0					
	4,602	72,337		5,433	76,526		10,035	148,862		
<b>TOTAL</b>	4,602	72,337		5,433	76,526		10,035	148,862	5,268,440	5,783,480
Number of Producing Wells	16			16						
Number of Shut in Wells	6			6						

**TRAP SPRING FIELD: FIRST PRODUCTION - NOVEMBER, 1976 - NYE COUNTY**

Makoil, Inc.										
24-3	0	0		10	0	1				
12-23	0	0		0	0					
12-24	383	1,163	28	420	1,214	31				
12-32	724	2,585	26	715	2,404	26				
12-33	0	0		0	0					
12-34	428	434	30	446	453	31				
12-42	0	0		0	0					
12-44X	0	0		0	0					
13-11	0	0		0	0					
13-11R	419	2,074	30	446	2,214	31				
13-14	705	9,073	30	558	8,152	31				
13-21X	383	1,893	28	413	2,202	31				
13-24	13	6	3	10	4	3				
13-31	432	1,867	30	449	2,079	31				
13-32	489	3,041	30	491	3,336	31				
13-33	138	497	28	153	585	31				
13-41X	880	6,243	30	898	6,686	31				
13-42	153	7,611	30	153	7,618	31				
14-23	208	2,595	30	214	2,892	31				
14-24	0	0		0	0					

	SEPT			OCTOBER			Bi-Monthly	Bi-Monthly	Cumulative	Cumulative
	Barrels		Days	Barrels		Days	Total	Total	Total	Total
	Oil	H2O		Oil	H2O		Oil	H2O	Oil	H2O
Makoil, Inc.										
14-32	441	8,492	30	459	10,909	31				
14-34	25	393	3	10	157	1				
14-34X	208	210	30	214	218	31				
14-41	448	5,221	30	459	5,364	31				
14-44	244	4,704	30	296	5,719	31				
12-14	28	0	4	15	0	3				
2	649	69	30	697	66	31				
3	930	74,926	30	1,037	77,776	31				
8	12	16	4	11	15	4				
9	1,652	50,451	30	1,734	44,452	31				
16	217	9,850	24	182	15,286	31				
19	1,441	300	30	1,464	258	31				
23-41	202	30	30	173	0	31				
36-33	0	0		0	0					
	11,852	193,744		12,128	200,059		23,980	393,803		
Frontier Exploration										
13-1	292	450	30	299	465	31				
13-45	172	190	25	196	238	31				
13-46	0	0		0	0					
14-33	176	207	30	177	314	31				
14-42	132	250	30	119	260	31				
14-49	130	87	30	132	90	31				
14-49X	35	0	3	39	0	4				
	937	1,184		962	1,367		1,899	2,551		
<b>TOTAL</b>	12,789	194,928		13,090	201,426	0	25,879	396,354	14,283,941	34,563,012
Number of Producing Wells	32			33						
Number of Shut in Wells	9			8						

**CURRENT FIELD: FIRST PRODUCTION - FEBRUARY, 1979 - NYE COUNTY**

Makoil, Inc.										
Currant #1	0	0		17	0	1				
<b>TOTAL</b>	0	0		17	0		17	0	1572	0
Number of Producing Wells	0			1						
Number of Shut in Wells	1			0						

**DUCKWATER CREEK FIELD: FIRST PRODUCTION - MAY, 1990 - NYE COUNTY**

Makoil, Inc.										
19-11	10	100	1	10	90	1				
<b>TOTAL</b>	10	100		10	90		20	190	18,435	68,751
Number of Producing Wells	1			1						
Number of Shut in Wells	0			0						

	SEPT			OCTOBER			Bi-Monthly	Bi-Monthly	Cumulative	Cumulative
	Barrels		Days	Barrels		Days	Total	Total	Total	Total
	Oil	H2O		Oil	H2O		Oil	H2O	Oil	H2O
<b>BLACKBURN FIELD: FIRST PRODUCTION - APRIL, 1982 - EUREKA COUNTY</b>										
Blackburn Oil & Gas										
#3	0	0		0	0					
#10	729	2,181	30	694	521	31				
#14	0	0		0	0					
#16	116	6,876	30	172	8,291	31				
#18	1,144	86,874	30	962	88,615	31				
#19	1,411	42,020	30	1,558	40,788	31				
#21	132	15,621	30	150	18,396	31				
<b>TOTAL</b>	<b>3,532</b>	<b>153,572</b>		<b>3,536</b>	<b>156,611</b>		<b>7,068</b>	<b>310,183</b>	<b>5,218,167</b>	<b>25,750,628</b>
Number of Producing Wells	5			5						
Number of Shut in Wells	2			2						

<b>GRANT CANYON FIELD: FIRST PRODUCTION - SEPTEMBER, 1983 - NYE COUNTY</b>										
Grant Canyon Oil & Gas ▲ Makoil										
#3	0	0		0	0					
#7	0	0		0	0					
#9	4,780	256	28	5,622	3,752	31				
#22-21	722	21,686	30	745	22,135	31				
<b>TOTAL</b>	<b>5,502</b>	<b>21,942</b>		<b>6,367</b>	<b>25,887</b>		<b>11,869</b>	<b>47,829</b>	<b>20,995,191</b>	<b>5,198,419</b>
Number of Producing Wells	2			2						
Number of Shut in Wells	2			2						

<b>SPENCER FEDERAL LEASE: PRODUCTION - MAY, 1986</b>										
<b>TOTAL</b>									86	

<b>KATE SPRING FIELD: FIRST PRODUCTION - JANUARY, 1986 - NYE COUNTY</b>										
Western General, Inc.										
Kate #1	100	3,000	2	400	4,000					
Kate #1A	1,575	13,370	25	1,855	11,859					
Kate #1C	0	0		0	0					
Taylor #1	336	11,056	30	358	11,209					
Taylor #2	0	0		0	0					
	<b>2,011</b>	<b>27,426</b>		<b>2,613</b>	<b>27,068</b>		<b>4,624</b>	<b>54,494</b>		
Makoil Inc.										
#12-2	575	8,811	30	642	8,187	31		16,998		
<b>TOTAL</b>	<b>2,586</b>	<b>36,237</b>		<b>3,255</b>	<b>35,255</b>		<b>5,841</b>	<b>71,492</b>	<b>2,283,425</b>	<b>6,622,685</b>
Number of Producing Wells	4			4						
Number of Shut in Wells	2			2						

<b>TOMERA RANCH FIELD: FIRST PRODUCTION - DECEMBER, 1987 - EUREKA COUNTY</b>										
Neuhaus/Winn Expl.										
33-2RR	0	0		0	0					
<b>TOTAL</b>	<b>0</b>	<b>0</b>		<b>0</b>	<b>0</b>		<b>0</b>	<b>0</b>	<b>36,472</b>	<b>505,881</b>
Number of Producing Wells	0			0						
Number of Shut in Wells	1			1						

	SEPT			OCTOBER			BI-Monthly	BI-Monthly	Cumulative	Cumulative
	Barrels		Days	Barrels		Days	Total	Total	Total	Total
	Oil	H2O		Oil	H2O		Oil	H2O	Oil	H2O
<b>NORTH WILLOW CREEK: FIRST PRODUCTION - APRIL, 1988 - EUREKA COUNTY</b>										
Meritage Energy										
1-27	0	0		0	0					
6-27	115	0	28	123	0	31				
<b>TOTAL</b>	<b>115</b>	<b>0</b>		<b>123</b>	<b>0</b>		<b>238</b>	<b>0</b>	<b>51,254</b>	<b>3,210</b>
Number of Producing Wells	1			1						
Number of Shut in Wells	1			1						

<b>THREE BAR FIELD: FIRST PRODUCTION - MARCH, 1990 - EUREKA COUNTY</b>										
<b>TOTAL</b>									<b>23,837</b>	<b>5,958</b>

	SEPT			OCTOBER			BI-Monthly	BI-Monthly	Cumulative	Cumulative
	Barrels		Days	Barrels		Days	Total	Total	Total	Total
	Oil	H2O		Oil	H2O		Oil	H2O	Oil	H2O
<b>SANS SPRING FIELD: FIRST PRODUCTION - MARCH, 1993 - NYE COUNTY</b> formerly Nance Petroleum/Big West O&G										
Double D Nevada										
5-14	0	0		0	0					
12-14	0	0		0	0					
5-14A	289	26,993	30	252	23,911	28				
<b>TOTAL</b>	<b>289</b>	<b>26,993</b>		<b>252</b>	<b>23,911</b>		<b>541</b>	<b>50,904</b>	<b>268,010</b>	<b>3,939,323</b>
Number of Producing Wells	1			1						
Number of Shut in Wells	2			2						

	SEPT			OCTOBER			BI-Monthly	BI-Monthly	Cumulative	Cumulative
	Barrels		Days	Barrels		Days	Total	Total	Total	Total
	Oil	H2O		Oil	H2O		Oil	H2O	Oil	H2O
<b>BACON FLAT FIELD: FIRST PRODUCTION - JANUARY, 1981 - NYE COUNTY</b>										
Double D Nevada										
#23-17	0	0		0	0					
23-17A	709	29	30	665	116	31				
<b>TOTAL</b>	<b>709</b>	<b>29</b>		<b>665</b>	<b>116</b>		<b>1,374</b>	<b>145</b>	<b>107,486</b>	<b>378,843</b>
Number of Producing Wells	1			1						
Number of Shut in Wells	1			1						

	SEPT			OCTOBER			BI-Monthly	BI-Monthly	Cumulative	Cumulative
	Barrels		Days	Barrels		Days	Total	Total	Total	Total
	Oil	H2O		Oil	H2O		Oil	H2O	Oil	H2O
<b>GHOST RANCH FIELD: FIRST PRODUCTION - AUGUST, 1996 - NYE COUNTY</b>										
Meritage Energy										
#38-35	804	15,089	30	692	14,906	31				
#48-35	544	12,748	30	469	12,593	31				
#47-35	207	10,796	30	179	10,665	31				
	1,555	38,633		1,340	38,164					
Makoll										
#2-21X	648	19,234	30	709	20,054	31				
<b>TOTAL</b>	<b>2,204</b>	<b>57,867</b>		<b>2,049</b>	<b>58,218</b>		<b>4,253</b>	<b>116,085</b>	<b>523,912</b>	<b>3,193,502</b>
Number of Producing Wells	4			4						
Number of Shut in Wells	0			0						

	SEPT			OCTOBER			Bi-Monthly	Bi-Monthly	Cumulative	Cumulative
	Barrels		Days	Barrels		Days	Total	Total	Total	Total
	Oil	H2O		Oil	H2O		Oil	H2O	Oil	H2O
<b>SAND DUNE FIELD: FIRST PRODUCTION- JANUARY, 1998 - NYE COUNTY</b>										
Meritage Energy #88-35	834	2,751	30	957	2,930	31				
<b>TOTAL</b>	834	2,751		957	2,930		1,791	5,682	125,312	324,249
Number of Producing Wells	1			1						
Number of Shut in Wells	0			0						

**DEADMAN CREEK - FIRST PRODUCTION - MAY, 1997 - ELKO COUNTY**

<b>TOTAL</b>									367	
--------------	--	--	--	--	--	--	--	--	-----	--

**TOANO DRAW FIELD: FIRST PRODUCTION- JANUARY, 2007 - ELKO COUNTY**

	SEPT		Days	OCTOBER		Days	Bi-Monthly	Bi-Monthly	Cumulative	Cumulative
	Barrels			Barrels			Total	Total	Total	Total
	Oil	H2O	Oil	H2O	Oil	H2O	Oil	H2O	Oil	H2O
DY Exploration #15-19	299	6,156	28	212	4,486	21				
<b>TOTAL</b>	299	6,156		212	4,486		511	10,642	638	14,464
Number of Producing Wells	1			1						
Number of Shut in Wells	0			0						

**NEVADA GAS PRODUCTION SEPT / OCTOBER, 2007**

**KATE SPRING FIELD: FIRST PRODUCTION - NOVEMBER, 1988**

	SEPT	OCTOBER	Bi-Monthly	Cumulative
	MCF	MCF	Total	Total
Makoll 12-2	115		115	
Western General Kate 1	21	15	36	
Kate 1A	138	199	337	
Kate 1C	0	0	0	
Taylor 1	32	34	66	
Taylor 2	0	0	0	
<b>Total</b>	306	248	554	334,090
Number of Producing Wells	4	3		
Number of Shut in Wells	2	3		

**SUMMARY: NEVADA OIL AND GAS PRODUCTION**

Sept Oil Production	33,471			
Oct. Oil Production		35,966		
Bi-Monthly Oil Total			69,437	
Cumulative Nevada Oil Production (1954-Present)				50,096,615
Bi-Monthly H2O Total			1,158,368	
Cum. Water Production (approx 1994-Present)				86,286,254
Number of Producing Wells				
Sept	68			
October	73			
Number of Shut In Wells				
Sept	27			
October	25			
Sept Gas Production	306			
Oct. Gas Production		248		
Bi-Monthly Gas Total			554	
Cumulative Nevada Gas Production (1988-Present)				334,090

	SEPT		Days	OCTOBER		Days	Bi-Monthly	Bi-Monthly	Cumulative	Cumulative
	Barrels			Barrels			Total	Total	Total	Total
	Oil	H2O		Oil	H2O		Oil	H2O	Oil	H2O
Number of Producing Gas Wells										
Sept		4								
October		3								
Number of Shut In Gas Wells										
Sept		2								
October		3								

Remarks:



# NEVADA OIL PATCH

Briefing from the Commission on Mineral Resources  
DIVISION OF MINERALS  
November/December  
2007

## PRODUCTION SUMMARY

Total Nevada oil production for the period:	61,519 bbls
Production for the same period last year:	71,189 bbls

## PERMITTING

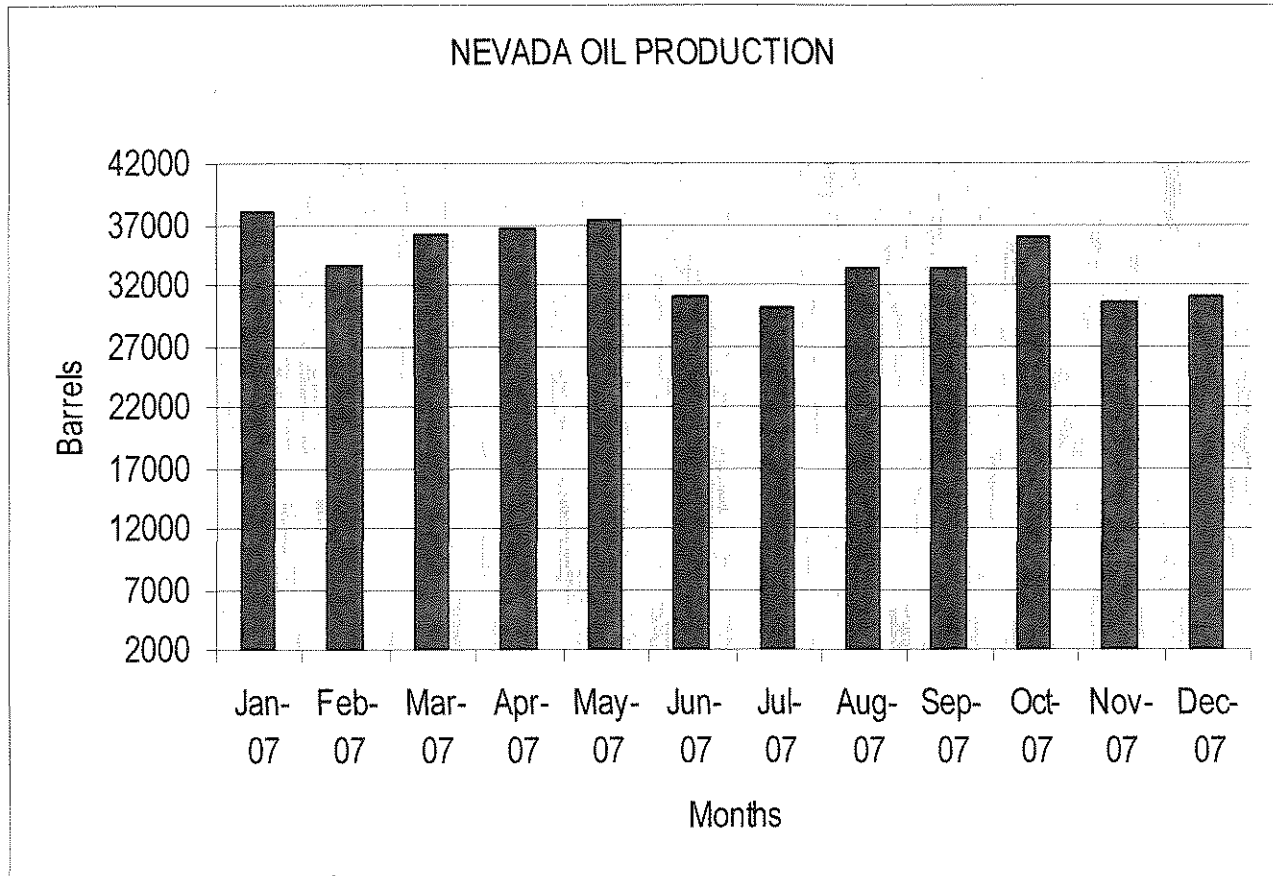
Permits to drill issued by NDOM in the period:	0
Permits issued for the same period last year:	0

## RIG COUNT

Rotary rigs operating during the period:	1
Rotary rigs operating same period last year:	1

## WELLS DRILLED OR DRILLING DURING THE PERIOD

Trail Mountain's Palisades 1



03/26/08

**NEVADA OIL PRODUCTION  
NOVEMBER / DECEMBER 2007**

	NOVEMBER			DECEMBER			Bi-Monthly	Bi-Monthly	Cumulative	Cumulative
	Barrels			Barrels			Total	Total	Total	Total
	Oil	H2O	Days	Oil	H2O	Days	Oil	H2O	Oil	H2O
<b>EAGLE SPRINGS FIELD: FIRST PRODUCTION - MARCH, 1954 - NYE COUNTY</b>										
Meritage Energy										
15-35	198	2,027	30	188	2,162	31				
35-35	132	1,600	30	125	1,707	31				
62-35	165	6,189	30	156	6,599	31				
54-35	298	1,921	30	240	1,685	25				
64-35	198	1,707	30	152	1,424	23				
44-35	0	0		0	0					
1-35	0	0		0	0					
1-34										
1-36	114	1,841	18	0	0					
2-36	351	20,640	30	361	21,513	31				
4-36	0	0		0	0					
5-36	415	1,643	30	426	1,712	31				
13-36	351	2,259	30	361	2,355	31				
23-36	255	1,951	30	262	2,034	31				
24-36	24	21	3	328	214	31				
43-36	94	1,521	18	164	2,729	31				
55-35	0	0		0	0					
73-35	734	6,521	30	755	6,796	31				
74-35	224	7,137	30	230	7,439	31				
82-35	383	8,934	30	394	9,312	31				
83-35	830	4,878	30	611	4,016	24				
84-35	0	0		0	0					
	4,767	70,788		4,753	71,695		9,521	142,483		
<b>TOTAL</b>	4,767	70,788		4,753	71,695		9,521	142,483	5,277,961	5,925,964
Number of Producing Wells	16			15						
Number of Shut in Wells	6			7						

**TRAP SPRING FIELD: FIRST PRODUCTION - NOVEMBER, 1976 - NYE COUNTY**

Makoi, Inc.										
24-3	5	0	1	5	0	1				
12-23	0	0		0	0					
12-24	426	1,144	30	455	1,419	31				
12-32	916	3,070	30	881	2,946	31				
12-33	0	0		0	0					
12-34	445	446	30	454	459	31				
12-42	0	0		0	0					
12-44X	0	0		0	0					
13-11	0	0		0	0					
13-11R	445	2,267	30	454	2,242	31				
13-14	351	5,060	30	316	5,379	31				
13-21X	431	2,197	30	454	2,602	31				
13-24	26	11	6	10	4	2				
13-31	450	2,002	30	461	2,448	31				
13-32	516	3,302	30	497	4,064	31				
13-33	183	657	30	153	620	31				
13-41X	925	6,753	30	921	7,231	31				
13-42	164	8,393	30	153	7,598	31				
14-23	206	2,879	30	215	3,122	31				
14-24	0	0		0	0					

	NOVEMBER			DECEMBER			Bi-Monthly	Bi-Monthly	Cumulative	Cumulative
	Barrels		Days	Barrels		Days	Total	Total	Total	Total
	Oil	H2O		Oil	H2O		Oil	H2O	Oil	H2O
Makoil, Inc.										
14-32	445	10,861	30	454	10,740	31				
14-34	40	647	5	14	219	3				
14-34X	208	217	30	215	217	31				
14-41	445	5,340	30	454	5,281	31				
14-44	297	5,880	30	292	5,606	31				
12-14	44	0	7	20	0	3				
2	667	64	30	637	63	31				
3	1,045	75,313	30	1,004	74,104	31				
8	9	15	4	10	14	4				
9	1,603	43,933	30	1,594	42,779	31				
16	198	14,561	30	172	14,076	31				
19	1,409	64	30	1,402	138	31				
23-41	162	0	30	134	0	29				
36-33	0	0		0	0					
	12,064	195,096		11,833	193,371		23,897	388,467		
Frontier Exploration										
13-1	293	450	30	304	465	31				
13-45	189	230	30	193	238	31				
13-46	0	0	0	0						
14-33	165	305	30	175	315	31				
14-42	192	245	29	183	262	31				
14-49	126	87	30	120	90	31				
14-49X	29	0	3	42	0	4				
	994	1,317		1,017	1,370		2,011	2,687		
<b>TOTAL</b>	13,058	196,413		12,850	194,741	0	25,908	391,154	14,309,850	34,954,166
Number of Producing Wells	33			33						
Number of Shut in Wells	8			8						

**CURRENT FIELD: FIRST PRODUCTION - FEBRUARY, 1979 - NYE COUNTY**

Makoil, Inc.										
Current #1	3	0	1	16	0	1				
<b>TOTAL</b>	3	0		16	0		19	0	1591	0
Number of Producing Wells	1			1						
Number of Shut in Wells	0			0						

**DUCKWATER CREEK FIELD: FIRST PRODUCTION - MAY, 1990 - NYE COUNTY**

Makoil, Inc.										
19-11	20	180	2	10	90	1				
<b>TOTAL</b>	20	180		10	90		30	270	18,465	69,021
Number of Producing Wells	1			1						
Number of Shut in Wells	0			0						

	NOVEMBER			DECEMBER			Bi-Monthly	Bi-Monthly	Cumulative	Cumulative
	Barrels		Days	Barrels		Days	Total	Total	Total	Total
	Oil	H2O		Oil	H2O		Oil	H2O	Oil	H2O
<b>BLACKBURN FIELD: FIRST PRODUCTION - APRIL, 1982 - EUREKA COUNTY</b>										
Blackburn Oil & Gas										
#3	0	0		0	0					
#10	471	94	27	115	42	11				
#14	0	0		0	0					
#16	38	7,126	26	275	8,556	31				
#18	1,135	82,910	27	945	93,137	31				
#19	1,142	31,706	27	1,332	37,239	31				
#21	47	6,279	17	85	5,361	21				
<b>TOTAL</b>	2,833	128,115		2,752	144,335		5,585	272,450	5,223,752	26,023,078
Number of Producing Wells	5		5							
Number of Shut in Wells	2		2							

<b>GRANT CANYON FIELD: FIRST PRODUCTION - SEPTEMBER, 1983 - NYE COUNTY</b>										
Grant Canyon Oil & Gas ▲ Makoil										
#3	0	0		0	0					
#7	489	6,335	21	846	10,696	31				
#9	1,514	19,628	30	1,558	19,691	31				
#22-21	701	21,828	30	741	21,904	31				
<b>TOTAL</b>	2,704	47,791		3,145	52,291		5,849	100,082	21,001,041	5,298,501
Number of Producing Wells	3		3							
Number of Shut in Wells	1		1							

<b>SPENCER FEDERAL LEASE: PRODUCTION - MAY, 1986</b>										
<b>TOTAL</b>									86	

<b>KATE SPRING FIELD: FIRST PRODUCTION - JANUARY, 1986 - NYE COUNTY</b>										
Western General, Inc.										
Kate #1	200	2,000		200	2,000					
Kate #1A	1,829	13,898		1,770	13,018					
Kate #1C	0	0		0	0					
Taylor #1	405	11,207		356	11,315					
Taylor #2	0	0		0	0					
	2,434	27,105		2,326	26,333		4,760	53,438		
Makoil Inc.										
#12-2	667	8,448	30	847	8,459	31		16,907		
<b>TOTAL</b>	3,101	35,553		3,173	34,792		6,275	70,345	2,289,699	6,693,030
Number of Producing Wells	4		4							
Number of Shut in Wells	2		2							

<b>TOMERA RANCH FIELD: FIRST PRODUCTION - DECEMBER, 1987 - EUREKA COUNTY</b>										
Neuhaus/Winn Expl.										
33-2RR	0	0		0	0					
<b>TOTAL</b>	0	0		0	0		0	0	36,472	505,881
Number of Producing Wells	0		0							
Number of Shut in Wells	1		1							

	NOVEMBER			DECEMBER			Bi-Monthly	Bi-Monthly	Cumulative	Cumulative
	Barrels		Days	Barrels		Days	Total	Total	Total	Total
	Oil	H2O		Oil	H2O		Oil	H2O	Oil	H2O

**NORTH WILLOW CREEK: FIRST PRODUCTION - APRIL, 1988 - EUREKA COUNTY**

Meritage Energy										
1-27	0	0		0	0					
6-27	57	0	30	17	0	15				
<b>TOTAL</b>	57	0		17	0		74	0	51,090	3,210
Number of Producing Wells	1			1						
Number of Shut in Wells	1			1						

**THREE BAR FIELD: FIRST PRODUCTION - MARCH, 1990 - EUREKA COUNTY**

<b>TOTAL</b>									23,837	5,958
--------------	--	--	--	--	--	--	--	--	--------	-------

**SANS SPRING FIELD: FIRST PRODUCTION - MARCH, 1993 - NYE COUNTY**

formerly Nance Petroleum/Big West O&G										
Double D Nevada										
5-14	0	0		0	0					
12-14	0	0		0	0					
5-14A	160	24,201	30	257	24,711	31				
<b>TOTAL</b>	160	24,201		257	24,711		417	48,912	268,427	3,988,235
Number of Producing Wells	1			1						
Number of Shut in Wells	2			2						

**BACON FLAT FIELD: FIRST PRODUCTION - JANUARY, 1981 - NYE COUNTY**

Double D Nevada										
#23-17	0	0		0	0					
23-17A	656	39	30	760	47	31				
<b>TOTAL</b>	656	39		760	47		1,416	86	108,902	378,929
Number of Producing Wells	1			1						
Number of Shut in Wells	1			1						

**GHOST RANCH FIELD: FIRST PRODUCTION - AUGUST, 1996 - NYE COUNTY**

Meritage Energy										
#38-35	698	14,103	30	802	15,919	31				
#48-35	473	11,915	30	543	13,448	31				
#47-35	180	10,091	30	207	11,390	31				
	1,351	36,109		1,551	40,757					
Makoil										
#2-21X	647	19,708	30	630	20,263	31				
<b>TOTAL</b>	1,998	55,817		2,182	61,020		4,180	116,837	528,092	3,310,339
Number of Producing Wells	4			4						
Number of Shut in Wells	0			0						

	NOVEMBER			DECEMBER			Bi-Monthly	Bi-Monthly	Cumulative	Cumulative
	Barrels		Days	Barrels		Days	Total	Total	Total	Total
	Oil	H2O		Oil	H2O		Oil	H2O	Oil	H2O
<b>SAND DUNE FIELD: FIRST PRODUCTION - JANUARY, 1998 - NYE COUNTY</b>										
Mentage Energy #98-35	926	2,670	30	951	2,783	31				
<b>TOTAL</b>	926	2,670		951	2,783		1,877	5,453	127,190	329,701
Number of Producing Wells	1			1						
Number of Shut in Wells	0			0						

<b>DEADMAN CREEK - FIRST PRODUCTION - MAY, 1997 - ELKO COUNTY</b>										
<b>TOTAL</b>									367	

<b>TOANO DRAW FIELD: FIRST PRODUCTION - JANUARY, 2007 - ELKO COUNTY</b>										
DY Exploration #15-19	252	4,486	30	116	2,216	14				
<b>TOTAL</b>	252	4,486		116	2,216		368	6,702	1,916	25,614
Number of Producing Wells	1			1						
Number of Shut in Wells	0			0						

<b>NEVADA GAS PRODUCTION NOVEMBER / DECEMBER, 2007</b>										
<b>KATE SPRING FIELD: FIRST PRODUCTION - NOVEMBER, 1988</b>										

	NOVEMBER	DECEMBER	Bi-Monthly	Cumulative
	MCF	MCF	Total	Total
Makoi				
12-2	133	169	302	
Western General				
Kate 1	13	17	30	
Kate 1A	180	190	370	
Kate 1C	0	0	0	
Taylor 1	38	34	72	
Taylor 2	0	0	0	
<b>Total</b>	364	410	774	334,864
Number of Producing Wells	4	4		
Number of Shut in Wells	2	2		

	NOVEMBER			DECEMBER			Bi-Monthly	Bi-Monthly	Cumulative	Cumulative
	Barrels		Days	Barrels		Days	Total	Total	Total	Total
	Oil	H2O		Oil	H2O		Oil	H2O	Oil	H2O

**SUMMARY: NEVADA OIL AND GAS PRODUCTION**

Nov. Oil Production	30,536									
Dec. Oil Production				30,963						
Bi-Monthly Oil Total							61,519			
Cumulative Nevada Oil Production (1954-Present)									50,158,134	
Bi-Monthly H2O Total							1,154,774			
Cum. Water Production (approx 1994-Present)										87,441,028
Number of Producing Wells										
Nov		71								
Dec		74								
Number of Shut In Wells										
Nov		24								
Dec		25								
Nov. Gas Production	364									
Dec. Gas Production				410						
Bi-Monthly Gas Total							774			
Cumulative Nevada Gas Production (1988-Present)									334,864	
Number of Producing Gas Wells										
Nov		4								
Dec		4								
Number of Shut In Gas Wells										
Nov		2								
Dec		2								

**Remarks:**