

NEVADA OIL PATCH

Briefing from the Commission on Mineral Resources
DIVISION OF MINERALS
January/February 2006

PRODUCTION SUMMARY

Total Nevada oil production for the period: 70,379 bbls
Production for the same period last year: 74,360 bbls

PERMITTING

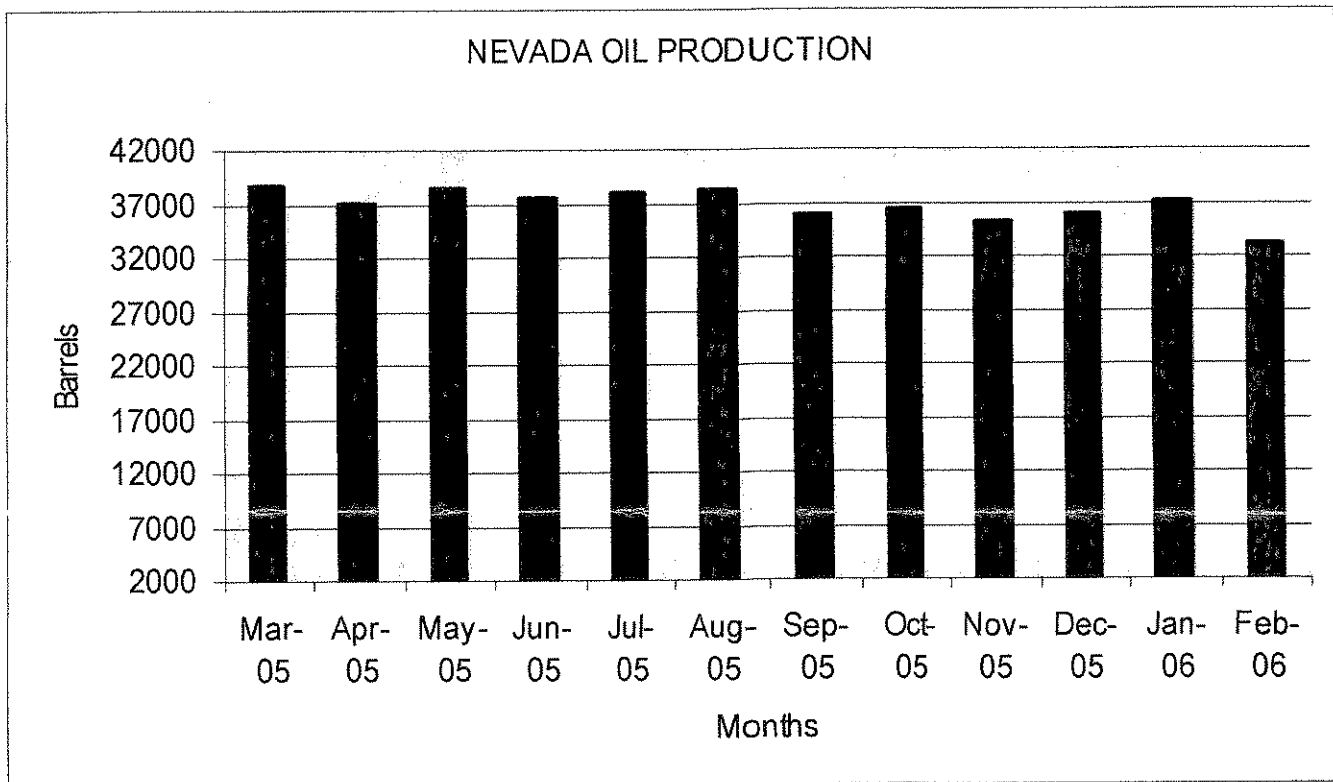
Permits to drill issued by NDOM in the period: 0
Permits issued for the same period last year: 1

RIG COUNT

Rotary rigs operating during the period: 1
Rotary rigs operating same period last year: 2

WELLS DRILLED OR DRILLING DURING THE PERIOD

Geysler Petroleum's Santa Maria de Los Angeles



04/19/06

**NEVADA OIL PRODUCTION
JANUARY / FEBRUARY 2006**

	JANUARY			FEBRUARY			Bi-Monthly	Bi-Monthly	Cumulative	Cumulative
	Barrels		Days	Barrels		Days	Total	Total	Total	Total
	Oil	H2O		Oil	H2O		Oil	H2O	Oil	H2O
EAGLE SPRINGS FIELD: FIRST PRODUCTION - MARCH, 1954 - NYE COUNTY										
Deerfield Production										
15-35	16	36	1.3	46	316	5				
35-35	240	1,034	30.6	173	1,007	27.8				
62-35	275	4,136	30.8	197	4,028	27.8				
54-35	517	1,310	30.8	353	1,221	26.8				
64-35	344	1,103	29.9	240	1,045	27.2				
44-35	0	0		0	0					
1-35	0	0		0	0					
1-34	0	0								
1-36	178	2,319	28.8	161	2,271	23.2				
2-36	0	0		0	0					
4-36	0	0		0	0					
5-36	394	1,288	28.8	368	1,274	24.4				
13-36	347	1,905	30.5	326	1,901	26.4				
23-36	237	1,546	28.8	214	1,470	23.4				
24-36	284	237	29.1	289	185	26.8				
43-36	158	2,061	28.8	148	2,061	24.3				
55-35	0	0		0	0					
73-35	714	5,442	30.8	687	5,636	27.2				
74-35	204	5,965	30.8	199	6,318	27.8				
82-35	254	4,308	19.8	0	0					
83-35	785	3,845	29.4	786	4,227	27.2				
84-35	0	0		0	0					
	-----	-----		-----	-----					
	4,946	36,535		4,185	32,958		9,131	69,494		
TOTAL	4,946	36,535		4,185	32,958		9,131	69,494	5,175,462	4,689,566
Number of Producing Wells										
	15			14						
Number of Shut in Wells										
	7			8						

TRAP SPRINGS FIELD: FIRST PRODUCTION - NOVEMBER, 1976 - NYE COUNTY

Makoil, Inc.										
24-3	10	0	1	3	0	1				
12-23	0	0		0	0					
12-24	465	1,157	31	412	1,008	28				
12-32	1,015	3,060	31	901	2,721	28				
12-33	0	0		0	0					
12-34	465	496	31	412	432	28				
12-42	0	0		0	0					
12-44X	0	0		0	0					
13-11	0	0		0	0					
13-11R	454	2,364	31	412	2,109	28				
13-14	0	0		0	0					
13-21X	571	2,436	30	432	1,810	28				
13-24	16	7	8	12	5	4				
13-31	558	2,380	31	491	2,059	28				
13-32	632	3,075	31	550	2,628	28				
13-33	256	485	31	183	341	28				
13-41X	1,244	6,970	31	1,102	6,063	28				
13-42	165	8,621	31	138	7,105	28				
14-23	242	2,323	31	241	2,274	28				
14-24	0	0		0	0					

	JANUARY			FEBRUARY			Bi-Monthly	Bi-Monthly	Cumulative	Cumulative
	Barrels			Barrels			Total	Total	Total	Total
	Oil	H2O	Days	Oil	H2O	Days	Oil	H2O	Oil	H2O
Makoil, Inc.										
14-32	464	7,751	31	431	7,075	28				
14-34	217	3,626	31	142	2,337	28				
14-34X	241	257	31	206	215	28				
14-41	631	7,750	31	550	6,635	28				
14-44	370	7,496	31	330	6,573	28				
12-14	30	0	6	37	0	8				
2	702	61	31	604	56	28				
3	1,129	79,589	31	998	72,148	28				
8	19	16	4	18	16	4				
9	1,709	55,224	31	1,549	52,188	28				
16	61	3,964	31	79	4,071	28				
19	1,648	183	31	1,444	309	28				
23-41	122	0	31	105	0	28				
36-33	0	0		0	0					
	13,434	199,291		11,781	180,178		25,215	379,469		
Frontier Exploration										
13-1	384	463	31	345	418	28				
13-45	256	261	29	227	252	28				
13-46	0	0		0	0					
14-33	0	0		265	202	27				
14-42	237	204	31	210	272	28				
14-49	187	187	31	153	169	28				
14-49X	59	0	6	39	0	4				
	1,123	1,115		1,239	1,313		2,362	2,428		
TOTAL	14,557	200,406		13,020	181,491	0	27,577	381,897	14,014,305	30,630,201
Number of Producing Wells	31			32						
Number of Shut in Wells	10			9						

CURRENT FIELD: FIRST PRODUCTION - FEBRUARY, 1979 - NYE COUNTY

Makoil, Inc.										
Currant #1	0	0		0	0					
TOTAL	0	0		0	0		0	0	1510	0
Number of Producing Wells	0			0						
Number of Shut in Wells	1			1						

DUCKWATER CREEK FIELD: FIRST PRODUCTION - MAY, 1990 - NYE COUNTY

Makoil, Inc.										
19-11	14	126	2	11	81	2				
TOTAL	14	126		11	81		25	207	18,218	67,023
Number of Producing Wells	1			1						
Number of Shut in Wells	0			0						

	JANUARY			FEBRUARY			Bi-Monthly	Bi-Monthly	Cumulative	Cumulative
	Barrels		Days	Barrels		Days	Total	Total	Total	Total
	Oil	H2O		Oil	H2O		Oil	H2O	Oil	H2O
BLACKBURN FIELD: FIRST PRODUCTION - APRIL, 1982 - EUREKA COUNTY										
Petroleum Corp.										
#3	0	0		0	0					
#10	568	1,247	31	511	755	28				
#14	0	0		0	0					
#16	160	2,526	31	40	1,959	28				
#18	1,125	93,016	31	1,113	84,691	28				
#19	1,520	40,854	31	1,321	33,992	28				
#21	8	1,216	31	0	0					
TOTAL	3,381	138,859		2,985	121,397		6,366	260,256	5,149,150	22,874,466
Number of Producing Wells	5			4						
Number of Shut in Wells	2			3						

GRANT CANYON FIELD: FIRST PRODUCTION - SEPTEMBER, 1983 - NYE COUNTY										
Makoll Inc.										
#3	0	0		0	0					
#7	0	0		0	0					
#9	4,817	14,899	31	4,338	13,470	28				
#22-21	857	17,104	31	749	16,005	28				
TOTAL	5,674	32,003		5,086	29,475		10,760	61,478	20,879,407	4,410,298
Number of Producing Wells	2			2						
Number of Shut in Wells	2			2						

SPENCER FEDERAL LEASE: PRODUCTION - MAY, 1986										
TOTAL										86

KATE SPRING FIELD: FIRST PRODUCTION - JANUARY, 1986 - NYE COUNTY										
Western General, Inc.										
Kate #1	500	5,000		500	5,000					
Kate #1A	1,758	15,551		1,467	13,869					
Kate #1C	0	0		0	0					
Taylor #1	427	10,353		353	9,319					
Taylor #2	0	0		0	0					
	2,685	30,904		2,320	28,188		5,005	59,092		
Makoll Inc.										
#12-2	953	9,000	31	1,027	7,857	28		16,857		
TOTAL	3,638	39,904		3,347	36,045		6,985	75,949	2,217,149	5,914,244
Number of Producing Wells	4			4						
Number of Shut in Wells	2			2						

TOMERA RANCH FIELD: FIRST PRODUCTION - DECEMBER, 1987 - EUREKA COUNTY										
Neuhaus/Winn Expl.										
33-2RR	0	0		0	0					
TOTAL	0	0		0	0		0	0	36,472	505,881
Number of Producing Wells	0			0						
Number of Shut in Wells	1			1						

	JANUARY			FEBRUARY			Bi-Monthly	Bi-Monthly	Cumulative	Cumulative
	Barrels		Days	Barrels		Days	Total	Total	Total	Total
	Oil	H2O		Oil	H2O		Oil	H2O	Oil	H2O

NORTH WILLOW CREEK: FIRST PRODUCTION - APRIL, 1988 - EUREKA COUNTY

Deerfield Production										
1-27	0	0		0	0					
6-27	339	32	31	218	49	28				
TOTAL	339	32		218	49		557	81	48,473	3,208
Number of Producing Wells	1			1						
Number of Shut in Wells	1			1						

THREE BAR FIELD: FIRST PRODUCTION - MARCH, 1990 - EUREKA COUNTY

TOTAL									23,837	5,958
--------------	--	--	--	--	--	--	--	--	--------	-------

SANS SPRING FIELD: FIRST PRODUCTION - MARCH, 1993 - NYE COUNTY
formerly Nance Petroleum/Big West O&G

Double D Nevada										
5-14	0	0		0	0					
12-14	0	0		0	0					
5-14A	272	17,516	31	326	26,437	28				
TOTAL	272	17,516		326	26,437		598	43,953	262,789	3,525,932
Number of Producing Wells	1			1						
Number of Shut in Wells	2			2						

BACON FLAT FIELD: FIRST PRODUCTION - JANUARY, 1981 - NYE COUNTY

Double D Nevada										
#23-17	0	0		0	0					
23-17A	661	402	31	607	381	28				
TOTAL	661	402		607	381		1,268	783	993,757	372,660
Number of Producing Wells	1			1						
Number of Shut in Wells	1			1						

GHOST RANCH FIELD: FIRST PRODUCTION - AUGUST, 1996 - NYE COUNTY

Deerfield Production										
#38-35	939	13,093	31	836	9,473	28				
#48-35	630	11,044	31	557	8,015	28				
#47-35	224	8,705	29	209	6,777	28				
	1,793	32,842		1,602	24,265					
Makoil										
#2-21X	1,029	18,287	31	886	16,624	28				
TOTAL	2,822	51,129		2,488	40,889		5,310	92,018	477,076	2,070,738
Number of Producing Wells	4			4						
Number of Shut in Wells	0			0						

	JANUARY			FEBRUARY			Bi-Monthly	Bi-Monthly	Cumulative	Cumulative
	Barrels		Days	Barrels		Days	Total	Total	Total	Total
	Oil	H2O		Oil	H2O		Oil	H2O	Oil	H2O
SAND DUNE FIELD: FIRST PRODUCTION- JANUARY, 1998 - NYE COUNTY										
Deerfield Production										
#88-35	917	2,263	31	884	2,311	27				
TOTAL	917	2,263		884	2,311		1,801	4,573	107,811	276,187
Number of Producing Wells	1			1						
Number of Shut in Wells	0			0						

DEADMAN CREEK - FIRST PRODUCTION - MAY, 1997 - ELKO COUNTY										
TOTAL									367	

NEVADA GAS PRODUCTION JANUARY / FEBRUARY, 2006
KATE SPRING FIELD: FIRST PRODUCTION - NOVEMBER, 1988

	JANUARY	FEBRUARY	Bi-Monthly	Cumulative
	MCF	MCF	Total	Total
Makool				
12-2	191	205	396	
Western General				
Kate 1	24	27	51	
Kate 1A	190	160	350	
Kate 1C	0	0	0	
Taylor 1	41	34	75	
Taylor 2	0	0	0	
Total	446	426	872	326,263
Number of Producing Wells	4	4		
Number of Shut in Wells	2	2		

SUMMARY: NEVADA OIL AND GAS PRODUCTION

January Oil Production	37,222			
February Oil Production		33,156		
Bi-Monthly Oil Total			70,379	
Cumulative Nevada Oil Production (1954-Present)				49,395,544
Bi-Monthly H2O Total			990,689	
Cum. Water Production (approx 1994-Present)				75,280,211
Number of Producing Wells				
January	66			
February	69			
Number of Shut In Wells				
January	29			
February	30			
January Gas Production	446			
February Gas Production		426		
Bi-Monthly Gas Total			872	
Cumulative Nevada Gas Production (1988-Present)				326,263
Number of Producing Gas Wells				
January	4			
February	4			
Number of Shut In Gas Wells				
January	2			
February	2			

Remarks:

amended

NEVADA OIL PATCH

Briefing from the Commission on Mineral Resources
DIVISION OF MINERALS
January/February 2006

PRODUCTION SUMMARY

Total Nevada oil production for the period:	70,473 bbls
Production for the same period last year:	74,360 bbls

PERMITTING

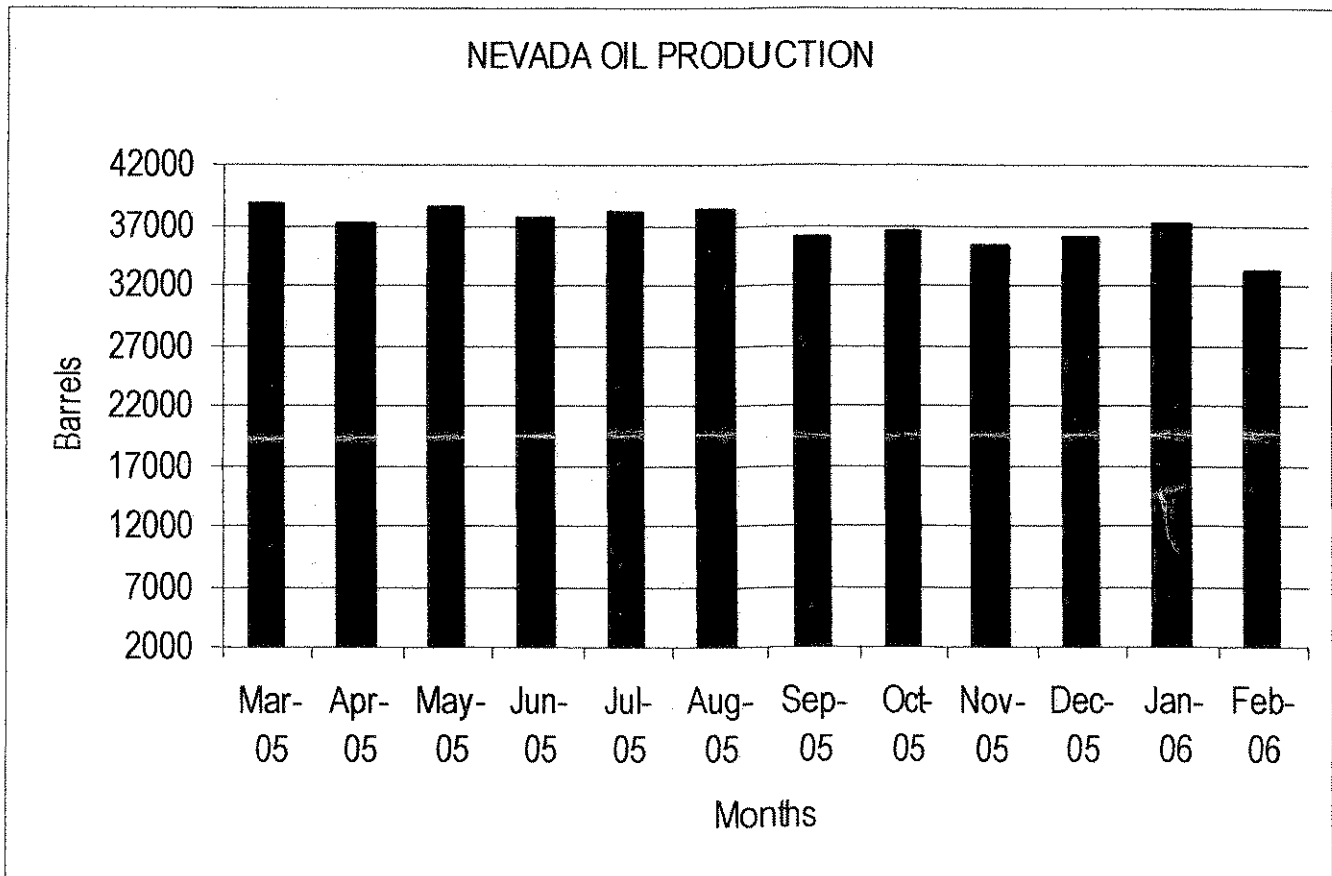
Permits to drill issued by NDOM in the period:	0
Permits issued for the same period last year:	1

RIG COUNT

Rotary rigs operating during the period:	1
Rotary rigs operating same period last year:	2

WELLS DRILLED OR DRILLING DURING THE PERIOD

Geyser Petroleum's Santa Maria de Los Angeles



05/25/06

**NEVADA OIL PRODUCTION
JANUARY / FEBRUARY 2006**

	JANUARY			FEBRUARY			Bi-Monthly	Bi-Monthly	Cumulative	Cumulative
	Barrels			Barrels			Total	Total	Total	Total
	Oil	H2O	Days	Oil	H2O	Days	Oil	H2O	Oil	H2O
EAGLE SPRINGS FIELD: FIRST PRODUCTION - MARCH, 1954 - NYE COUNTY										
Deerfield Production										
15-35	16	36	1.3	46	316	5				
35-35	240	1,034	30.6	173	1,007	27.8				
62-35	275	4,136	30.8	197	4,028	27.8				
54-35	517	1,310	30.8	353	1,221	26.8				
64-35	344	1,103	29.9	240	1,045	27.2				
44-35	0	0		0	0					
1-35	0	0		0	0					
1-34	0	0								
1-36	178	2,319	28.8	161	2,271	23.2				
2-36	0	0		0	0					
4-36	0	0		0	0					
5-36	394	1,288	28.8	368	1,274	24.4				
13-36	347	1,905	30.5	326	1,901	26.4				
23-36	237	1,546	28.8	214	1,470	23.4				
24-36	284	237	29.1	289	185	26.8				
43-36	158	2,061	28.8	148	2,061	24.3				
55-35	0	0		0	0					
73-35	714	5,442	30.8	687	5,636	27.2				
74-35	204	5,965	30.8	199	6,318	27.8				
82-35	254	4,308	19.8	0	0					
83-35	785	3,845	29.4	786	4,227	27.2				
84-35	0	0		0	0					
	4,946	36,535		4,185	32,958		9,131	69,494		
TOTAL	4,946	36,535		4,185	32,958		9,131	69,494	5,175,462	4,689,566
Number of Producing Wells	15			14						
Number of Shut in Wells	7			8						

TRAP SPRINGS FIELD: FIRST PRODUCTION - NOVEMBER, 1976 - NYE COUNTY

Makoli, Inc.										
24-3	10	0	1	3	0	1				
12-23	0	0		0	0					
12-24	465	1,157	31	412	1,008	28				
12-32	1,015	3,060	31	901	2,721	28				
12-33	0	0		0	0					
12-34	465	496	31	412	432	28				
12-42	0	0		0	0					
12-44X	0	0		0	0					
13-11	0	0		0	0					
13-11R	454	2,364	31	412	2,109	28				
13-14	0	0		0	0					
13-21X	571	2,436	30	432	1,810	28				
13-24	16	7	8	12	5	4				
13-31	558	2,380	31	491	2,059	28				
13-32	632	3,075	31	550	2,628	28				
13-33	256	485	31	183	341	28				
13-41X	1,244	6,970	31	1,102	6,063	28				
13-42	165	8,621	31	138	7,105	28				
14-23	242	2,323	31	241	2,274	28				
14-24	0	0		0	0					

	JANUARY			FEBRUARY			BI-Monthly	BI-Monthly	Cumulative	Cumulative
	Barrels		Days	Barrels		Days	Total	Total	Total	Total
	Oil	H2O		Oil	H2O		Oil	H2O	Oil	H2O
Makoil, Inc.										
14-32	464	7,751	31	431	7,075	28				
14-34	217	3,626	31	142	2,337	28				
14-34X	241	257	31	206	215	28				
14-41	631	7,750	31	550	6,635	28				
14-44	370	7,496	31	330	6,573	28				
12-14	30	0	6	37	0	8				
2	702	61	31	604	56	28				
3	1,129	79,589	31	998	72,148	28				
8	19	16	4	18	16	4				
9	1,709	55,224	31	1,549	52,188	28				
16	61	3,964	31	79	4,071	28				
19	1,648	183	31	1,444	309	28				
23-41	122	0	31	105	0	28				
36-33	0	0		0	0					
	13,434	199,291		11,781	180,178		25,215	379,469		
Frontier Exploration										
13-1	384	463	31	345	418	28				
13-45	256	261	29	227	252	28				
13-46	0	0		0	0					
14-33	0	0		265	202	27				
14-42	237	204	31	210	272	28				
14-49	187	187	31	153	169	28				
14-49X	59	0	6	39	0	4				
	1,123	1,115		1,239	1,313		2,362	2,428		
TOTAL	14,557	200,406		13,020	181,491	0	27,577	381,897	14,014,305	30,630,201
Number of Producing Wells	31			32						
Number of Shut in Wells	10			9						

CURRANT FIELD: FIRST PRODUCTION - FEBRUARY, 1979 - NYE COUNTY

Makoil, Inc.										
Curant #1	0	0		0	0		0	0	1510	0
TOTAL	0	0		0	0		0	0	1510	0
Number of Producing Wells	0			0						
Number of Shut in Wells	1			1						

DUCKWATER CREEK FIELD: FIRST PRODUCTION - MAY, 1990 - NYE COUNTY

Makoil, Inc.										
19-11	14	126	2	11	81	2				
TOTAL	14	126		11	81		25	207	18,218	67,023
Number of Producing Wells	1			1						
Number of Shut in Wells	0			0						

	JANUARY			FEBRUARY			Bi-Monthly	Bi-Monthly	Cumulative	Cumulative
	Barrels			Barrels			Total	Total	Total	Total
	Oil	H2O	Days	Oil	H2O	Days	Oil	H2O	Oil	H2O

BLACKBURN FIELD: FIRST PRODUCTION - APRIL, 1982 - EUREKA COUNTY

Petroleum Corp.										
#3	0	0		0	0					
#10	568	1,247	31	511	755	28				
#14	0	0		0	0					
#16	160	2,526	31	40	1,959	28				
#18	1,125	93,016	31	1,113	84,691	28				
#19	1,520	40,854	31	1,321	33,992	28				
#21	8	1,216	31	0	0					
TOTAL	3,381	138,859		2,985	121,397		6,366	260,256	5,149,150	22,874,466
Number of Producing Wells	5			4						
Number of Shut in Wells	2			3						

GRANT CANYON FIELD: FIRST PRODUCTION - SEPTEMBER, 1983 - NYE COUNTY

Makoll Inc.										
#3	0	0		0	0					
#7	0	0		0	0					
#9	4,817	14,899	31	4,431	17,506	28				
#22-21	857	17,104	31	749	20,835	28				
TOTAL	5,674	32,003		5,180	38,341		10,854	70,344	20,879,501	4,419,164
Number of Producing Wells	2			2						
Number of Shut in Wells	2			2						

SPENCER FEDERAL LEASE: PRODUCTION - MAY, 1986

TOTAL									86	
--------------	--	--	--	--	--	--	--	--	----	--

KATE SPRING FIELD: FIRST PRODUCTION - JANUARY, 1986 - NYE COUNTY

Western General, Inc.										
Kate #1	500	5,000		500	5,000					
Kate #1A	1,758	15,551		1,467	13,869					
Kate #1C	0	0		0	0					
Taylor #1	427	10,353		353	9,319					
Taylor #2	0	0		0	0					
	2,685	30,904		2,320	28,188		5,005	59,092		
Makoll Inc.										
#12-2	953	9,000	31	1,027	7,857	28		16,857		
TOTAL	3,638	39,904		3,347	36,045		6,985	75,949	2,217,149	5,914,244
Number of Producing Wells	4			4						
Number of Shut in Wells	2			2						

TOMERA RANCH FIELD: FIRST PRODUCTION - DECEMBER, 1987 - EUREKA COUNTY

Neuhaus/Winn Expl.										
33-2RR	0	0		0	0					
TOTAL	0	0		0	0		0	0	36,472	505,881
Number of Producing Wells	0			0						
Number of Shut in Wells	1			1						

	JANUARY			FEBRUARY			Bi-Monthly	Bi-Monthly	Cumulative	Cumulative
	Barrels		Days	Barrels		Days	Total	Total	Total	Total
	Oil	H2O		Oil	H2O		Oil	H2O	Oil	H2O
NORTH WILLOW CREEK: FIRST PRODUCTION - APRIL, 1988 - EUREKA COUNTY										
Deerfield Production										
1-27	0	0		0	0					
6-27	339	32	31	218	49	28				
TOTAL	339	32		218	49		557	81	48,473	3,208
Number of Producing Wells	1			1						
Number of Shut in Wells	1			1						

THREE BAR FIELD: FIRST PRODUCTION - MARCH, 1990 - EUREKA COUNTY										
TOTAL									23,837	5,958

	JANUARY			FEBRUARY			Bi-Monthly	Bi-Monthly	Cumulative	Cumulative
	Barrels		Days	Barrels		Days	Total	Total	Total	Total
	Oil	H2O		Oil	H2O		Oil	H2O	Oil	H2O
SANS SPRING FIELD: FIRST PRODUCTION - MARCH, 1993 - NYE COUNTY formerly Nance Petroleum/Big West O&G										
Double D Nevada										
5-14	0	0		0	0					
12-14	0	0		0	0					
5-14A	272	17,516	31	326	26,437	28				
TOTAL	272	17,516		326	26,437		598	43,953	262,789	3,525,932
Number of Producing Wells	1			1						
Number of Shut in Wells	2			2						

	JANUARY			FEBRUARY			Bi-Monthly	Bi-Monthly	Cumulative	Cumulative
	Barrels		Days	Barrels		Days	Total	Total	Total	Total
	Oil	H2O		Oil	H2O		Oil	H2O	Oil	H2O
BACON FLAT FIELD: FIRST PRODUCTION - JANUARY, 1981 - NYE COUNTY										
Double D Nevada										
#23-17	0	0		0	0					
23-17A	661	402	31	607	381	28				
TOTAL	661	402		607	381		1,268	783	993,757	372,660
Number of Producing Wells	1			1						
Number of Shut in Wells	1			1						

	JANUARY			FEBRUARY			Bi-Monthly	Bi-Monthly	Cumulative	Cumulative
	Barrels		Days	Barrels		Days	Total	Total	Total	Total
	Oil	H2O		Oil	H2O		Oil	H2O	Oil	H2O
GHOST RANCH FIELD: FIRST PRODUCTION - AUGUST, 1996 - NYE COUNTY										
Deerfield Production										
#38-35	939	13,093	31	836	9,473	28				
#48-35	630	11,044	31	557	8,015	28				
#47-35	224	8,705	29	209	6,777	28				
	1,793	32,842		1,602	24,265					
Makoil										
#2-21X	1,029	18,287	31	886	16,624	28				
TOTAL	2,822	51,129		2,488	40,889		5,310	92,018	477,076	2,070,738
Number of Producing Wells	4			4						
Number of Shut in Wells	0			0						

	JANUARY			FEBRUARY			Bi-Monthly		Cumulative	
	Barrels			Barrels			Total	Total	Total	Total
	Oil	H2O	Days	Oil	H2O	Days	Oil	H2O	Oil	H2O
SAND DUNE FIELD: FIRST PRODUCTION- JANUARY, 1998 - NYE COUNTY										
Deerfield Production										
#88-35	917	2,263	31	884	2,311	27				
TOTAL	917	2,263		884	2,311		1,801	4,573	107,811	276,187
Number of Producing Wells	1			1						
Number of Shut in Wells	0			0						

DEADMAN CREEK - FIRST PRODUCTION - MAY, 1997 - ELKO COUNTY										
TOTAL										367

NEVADA GAS PRODUCTION JANUARY / FEBRUARY, 2006
KATE SPRING FIELD: FIRST PRODUCTION - NOVEMBER, 1988

	JANUARY	FEBRUARY	Bi-Monthly	Cumulative
	MCF	MCF	Total	Total
Makoi				
12-2	191	205	396	
Western General				
Kate 1	24	27	51	
Kate 1A	190	160	350	
Kate 1C	0	0	0	
Taylor 1	41	34	75	
Taylor 2	0	0	0	
Total	446	426	872	326,263
Number of Producing Wells	4	4		
Number of Shut in Wells	2	2		

SUMMARY: NEVADA OIL AND GAS PRODUCTION

January Oil Production	37,222			
February Oil Production		33,250		
Bi-Monthly Oil Total			70,473	
Cumulative Nevada Oil Production (1954-Present)				49,395,638
Bi-Monthly H2O Total			999,555	
Cum. Water Production (approx 1994-Present)				75,289,077
Number of Producing Wells				
January	66			
February	69			
Number of Shut In Wells				
January	29			
February	30			
January Gas Production	446			
February Gas Production		426		
Bi-Monthly Gas Total			872	
Cumulative Nevada Gas Production (1988-Present)				326,263
Number of Producing Gas Wells				
January	4			
February	4			
Number of Shut In Gas Wells				
January	2			
February	2			

Remarks:

NEVADA OIL PATCH

Briefing from the Commission on Mineral Resources
DIVISION OF MINERALS
March/April 2006

PRODUCTION SUMMARY

Total Nevada oil production for the period:	71,180 bbls
Production for the same period last year:	75,932 bbls

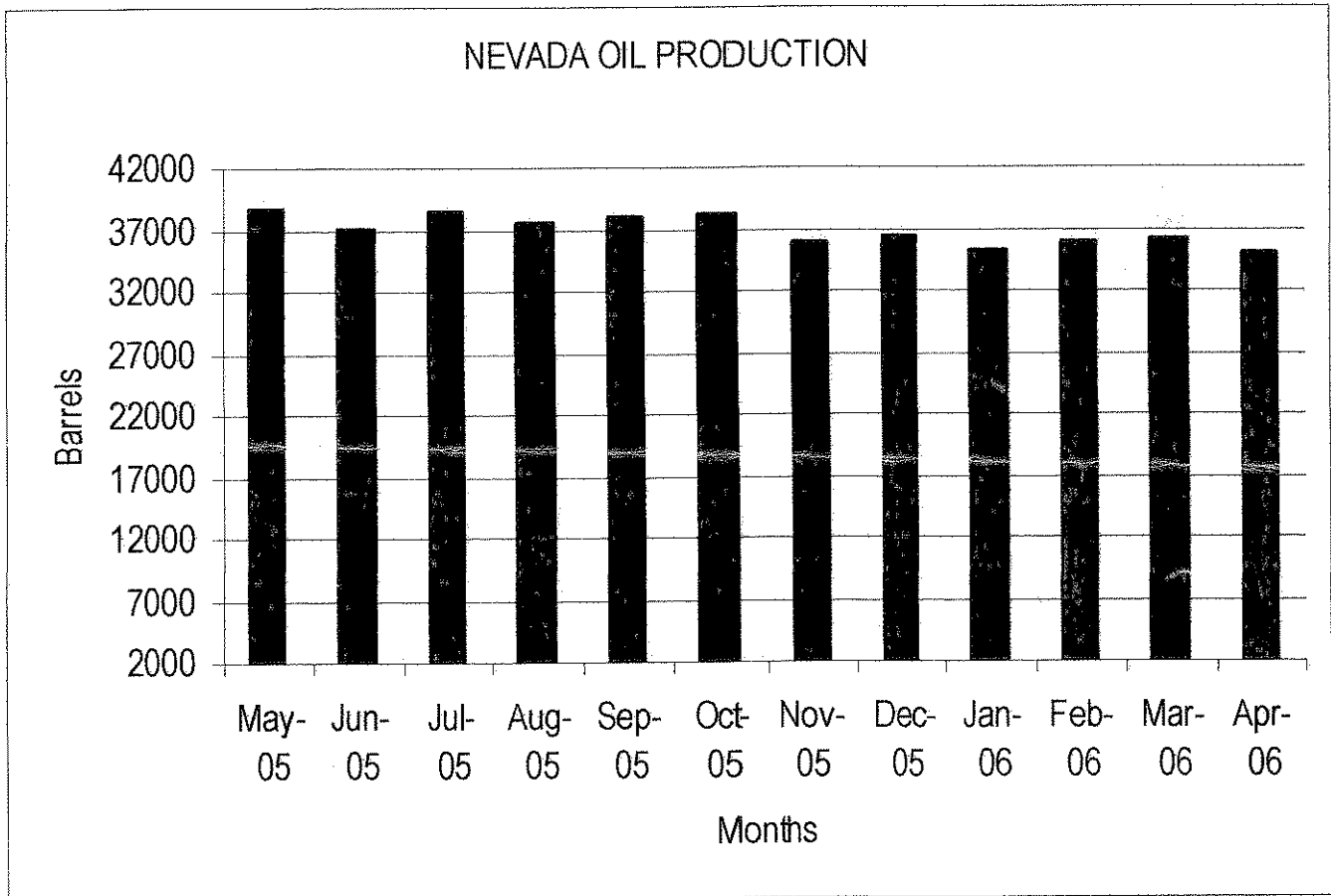
PERMITTING

Permits to drill issued by NDOM in the period:	3
Permits issued for the same period last year:	0

RIG COUNT

Rotary rigs operating during the period:	0
Rotary rigs operating same period last year:	2

WELLS DRILLED OR DRILLING DURING THE PERIOD



06/01/06

**NEVADA OIL PRODUCTION
MARCH / APRIL 2006**

	MARCH			APRIL			Bi-Monthly	Bi-Monthly	Cumulative	Cumulative
	Barrels			Barrels			Total	Total	Total	Total
	Oil	H2O	Days	Oil	H2O	Days	Oil	H2O	Oil	H2O
EAGLE SPRINGS FIELD: FIRST PRODUCTION - MARCH, 1954 - NYE COUNTY										
Deerfield Production										
15-35	136	612	14.9	126	474	12				
35-35	181	1,027	31	186	1,042	30				
62-36	207	4,107	31	195	3,485	26.3				
54-35	365	1,242	30	398	1,322	30				
64-35	259	1,099	31	265	1,114	29.7				
44-35	0	0		0	0					
1-35	0	0		0	0					
1-34										
1-36	175	2,546	26	144	2,494	17				
2-36	0	0		0	0					
4-36	0	0		0	0					
5-36	431	1,596	30.7	404	1,767	30				
13-36	368	2,198	30.8	343	2,474	30				
23-36	263	1,947	30.8	242	2,121	28.5				
24-36	312	237	29.8	257	236	18.5				
43-36	85	1,034	15	79	1,372	13.8				
55-35	0	0		0	0					
73-35	755	6,281	30.7	706	7,069	30				
74-35	217	6,889	30.8	202	7,755	30				
82-35	186	4,632	14	340	8,087	25.7				
83-35	858	4,711	30.8	647	4,109	23.7				
84-35	0	0		0	0					
	4,799	40,157		4,533	44,920		9,333	85,077		
TOTAL	4,799	40,157		4,533	44,920		9,333	85,077	5,184,795	4,774,643
Number of Producing Wells	15			15						
Number of Shut in Wells	7			7						

TRAP SPRINGS FIELD: FIRST PRODUCTION - NOVEMBER, 1976 - NYE COUNTY

Makoi, Inc.										
24-3	9	0	1	0	0					
12-23	0	0		0	0					
12-24	455	1,116	31	429	1,152	30				
12-32	970	2,934	31	941	2,838	30				
12-33	0	0		0	0					
12-34	455	478	31	444	511	30				
12-42	0	0		0	0					
12-44X	0	0		0	0					
13-11	0	0		0	0					
13-11R	459	2,355	31	434	2,439	30				
13-14	0	0		0	0					
13-21X	465	1,954	31	418	1,926	29				
13-24	16	7	4	16	8	5				
13-31	546	2,299	31	533	2,455	30				
13-32	608	2,911	31	593	3,108	30				
13-33	186	349	31	191	391	30				
13-41X	1,223	6,753	31	1,125	6,804	30				
13-42	153	7,878	31	147	8,274	30				
14-23	235	2,222	31	207	2,146	30				
14-24	0	0		0	0					

Makoil, Inc.									
14-32	437	7,199	31	450	8,115	30			
14-34	176	2,893	26	0	0				
14-34X	193	203	31	227	261	30			
14-41	602	7,277	31	592	7,847	30			
14-44	330	6,603	31	333	7,285	30			
12-14	35	0	8	45	0	6			
2	666	63	31	727	58	30			
3	1,054	81,493	31	1,063	73,291	30			
8	18	25	5	18	8	3			
9	1,609	57,961	31	1,622	55,099	30			
16	83	4,264	31	84	3,621	30			
19	1,526	316	31	1,538	724	30			
23-41	139	0	31	112	0	30			
36-33	0	0		0	0				
	12,645	199,553		12,286	188,361		24,931	387,914	
Frontier Exploration									
13-1	365	463	31	354	448	30			
13-45	235	279	31	224	270	30			
13-46	0	0		0	0				
14-33	213	232	31	197	225	30			
14-42	228	301	31	220	291	30			
14-49	173	187	31	147	181	30			
14-49X	55	0	5	64	0	7			
	1,269	1,462		1,206	1,415		2,475	2,877	
TOTAL	13,914	201,015		13,492	189,776	0	27,406	390,791	14,041,711 31,020,992
Number of Producing Wells	32			30					
Number of Shut in Wells	9			11					

CURRENT FIELD: FIRST PRODUCTION - FEBRUARY, 1979 - NYE COUNTY

Makoil, Inc.									
Currant #1									
TOTAL	0	0		0	0		0	0	1510 0
Number of Producing Wells	0			0					
Number of Shut in Wells	1			1					

DUCKWATER CREEK FIELD: FIRST PRODUCTION - MAY, 1990 - NYE COUNTY

Makoil, Inc.									
19-11	12	108	1	16	36	4			
TOTAL	12	108		16	36		28	144	18,246 67,167
Number of Producing Wells	1			1					
Number of Shut in Wells	0			0					

BLACKBURN FIELD: FIRST PRODUCTION - APRIL, 1982 - EUREKA COUNTY

Petroleum Corp.									
#3	0	0		0	0				
#10	509	899	31	512	1,070	30			
#14	0	0		0	0				
#16	209	2,250	31	25	2,440	30			
#18	1,063	92,339	31	1,168	82,693	30			
#19	1,569	40,538	31	1,540	44,590	30			
#21	0	0		23	5,029	30			
TOTAL	3,349	136,026		3,268	135,822		6,617	271,848	5,155,767 23,146,314
Number of Producing Wells	4			5					
Number of Shut in Wells	3			2					

GRANT CANYON FIELD: FIRST PRODUCTION - SEPTEMBER, 1983 - NYE COUNTY

Grant Canyon Oil & Gas ▲ Makoil									
#3	0	0		0	0				
#7	0	0		0	0				
#9	4,884	19,036	31	4,700	19,584	30			
#22-21	824	22,087	31	834	21,463	30			
TOTAL	5,708	41,123		5,534	41,047		11,242	82,170	20,890,743 4,501,334
Number of Producing Wells	2			2					
Number of Shut in Wells	2			2					

SPENCER FEDERAL LEASE: PRODUCTION - MAY, 1986

TOTAL 86

KATE SPRING FIELD: FIRST PRODUCTION - JANUARY, 1986 - NYE COUNTY

Western General, Inc.									
Kate #1	500	5,000		500	5,000				
Kate #1A	1,882	13,266		1,791	13,719				
Kate #1C	0	0		0	0				
Taylor #1	442	10,094		494	9,615				
Taylor #2	0	0		0	0				
	2,824	28,360		2,785	28,334		5,609	56,694	
Makoil Inc.									
#12-2	743	8,769	31	783	8,447	30		17,216	
TOTAL	3,567	37,129		3,568	36,781		7,135	73,910	2,224,284 5,988,154
Number of Producing Wells	4			4					
Number of Shut in Wells	2			2					

TOMERA RANCH FIELD: FIRST PRODUCTION - DECEMBER, 1987 - EUREKA COUNTY

Neuhaus/Winn Expl.									
33-2RR	0	0							
TOTAL	0	0		0	0		0	0	36,472 505,881
Number of Producing Wells	0			0					
Number of Shut in Wells	1			1					

NORTH WILLOW CREEK: FIRST PRODUCTION - APRIL, 1988 - EUREKA COUNTY

Deerfield Production									
1-27	0	0		0	0				
6-27	224	2	31	229	0	30			
TOTAL	224	2		229	0		453	2	48,926 3,210
Number of Producing Wells	1			1					
Number of Shut in Wells	1			1					

THREE BAR FIELD: FIRST PRODUCTION - MARCH, 1990 - EUREKA COUNTY

TOTAL							23,837		5,958
--------------	--	--	--	--	--	--	---------------	--	--------------

SANS SPRING FIELD: FIRST PRODUCTION - MARCH, 1993 - NYE COUNTY

formerly Nance Petroleum/Big West O&G

Double D Nevada									
5-14	0	0		0	0				
12-14	0	0		0	0				
5-14A	349	28,232	31	219	23,983	30			
TOTAL	349	28,232		219	23,983		568	52,215	263,357 3,578,147
Number of Producing Wells	1			1					
Number of Shut in Wells	2			2					

BACON FLAT FIELD: FIRST PRODUCTION - JANUARY, 1981 - NYE COUNTY

Double D Nevada									
#23-17	0	0		0	0				
23-17A	668	415	31	667	401	30			
TOTAL	668	415		667	401		1,335	816	995,092 373,476
Number of Producing Wells	1			1					
Number of Shut in Wells	1			1					

GHOST RANCH FIELD: FIRST PRODUCTION - AUGUST, 1996 - NYE COUNTY

Deerfield Production									
#38-35	920	13,390	31	845	13,175	30			
#48-35	613	11,328	31	563	11,148	30			
#47-35	230	9,610	31	212	9,425	30			
	1,764	34,328		1,620	33,747				
Makoil									
#2-21X	960	16,021	31	897	16,421	30			
TOTAL	2,724	50,349		2,517	50,168		5,241	100,517	482,317 2,171,255
Number of Producing Wells	4			4					
Number of Shut in Wells	0			0					

SAND DUNE FIELD: FIRST PRODUCTION- JANUARY, 1998 - NYE COUNTY

Deerfield Production									
#88-35	914	2,497	29	908	2,928	30			
TOTAL	914	2,497		908	2,928		1,822	5,425	109,633 281,612
Number of Producing Wells	1			1					
Number of Shut in Wells	0			0					

DEADMAN CREEK - FIRST PRODUCTION - MAY, 1997 - ELKO COUNTY

TOTAL									367
--------------	--	--	--	--	--	--	--	--	-----

NEVADA GAS PRODUCTION JANUARY / FEBRUARY, 2006

KATE SPRING FIELD: FIRST PRODUCTION - NOVEMBER, 1988

	JANUARY MCF	FEBRUARY MCF	Bi-Monthly Total	Cumulative Total
Makool				
12-2	149	157	306	
Western General				
Kate 1	26	18	44	
Kate 1A	200	200	400	
Kate 1C	0	0	0	
Taylor 1	42	47	89	
Taylor 2	0	0	0	
Total	417	422	839	327,102
Number of Producing Wells	4	4		
Number of Shut in Wells	2	2		

SUMMARY: NEVADA OIL AND GAS PRODUCTION

March Oil Production	36,228			
April Oil Production		34,952		
Bi-Monthly Oil Total			71,180	
Cumulative Nevada Oil Production (1954-Present)				49,466,818
Bi-Monthly H2O Total			1,062,915	
Cum. Water Production (approx 1994-Present)				76,351,992
Number of Producing Wells				
March	66			
April	69			
Number of Shut In Wells				
March	29			
April	30			
March Gas Production	417			
April Gas Production		422		
Bi-Monthly Gas Total			839	
Cumulative Nevada Gas Production (1988-Present)				327,102
Number of Producing Gas Wells				
March	4			
April	4			
Number of Shut In Gas Wells				
March	2			
April	2			

Remarks:

NEVADA OIL PATCH

Briefing from the Commission on Mineral Resources
DIVISION OF MINERALS
May/June 2006

PRODUCTION SUMMARY

Total Nevada oil production for the period:	71,045 bbls
Production for the same period last year:	76,066 bbls

PERMITTING

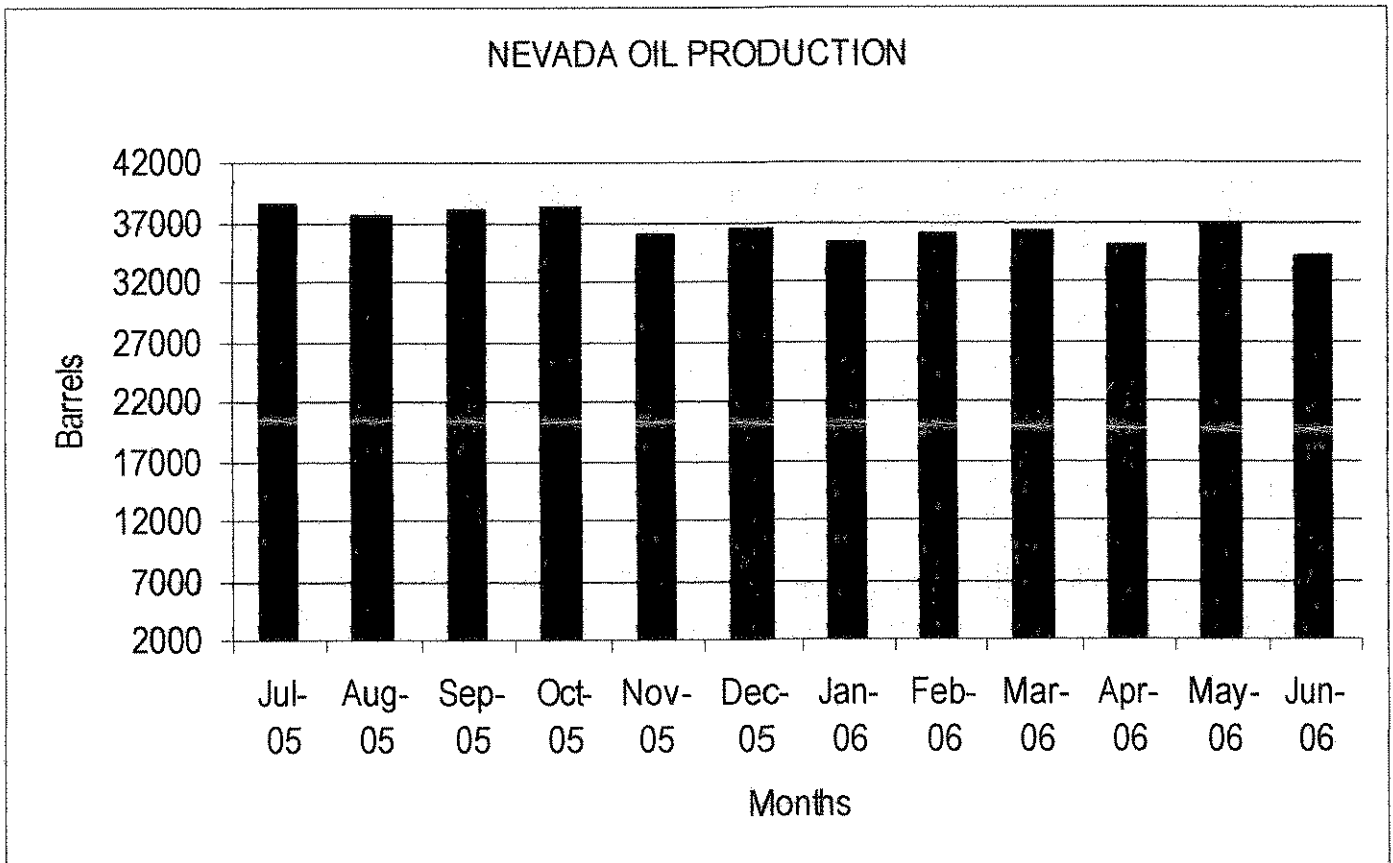
Permits to drill issued by NDOM in the period:	2
Permits issued for the same period last year:	0

RIG COUNT

Rotary rigs operating during the period:	2
Rotary rigs operating same period last year:	5

WELLS DRILLED OR DRILLING DURING THE PERIOD

Winn Exploration's Long Canyon Federal 24-1
Tierra Nevada Exploration's Sage #1



08/16/06

**NEVADA OIL PRODUCTION
MAY / JUNE 2006**

	MAY			JUNE			Bi-Monthly	Bi-Monthly	Cumulative	Cumulative
	Barrels		Days	Barrels		Days	Total	Total	Total	Total
	Oil	H2O		Oil	H2O		Oil	H2O	Oil	H2O
EAGLE SPRINGS FIELD: FIRST PRODUCTION - MARCH, 1954 - NYE COUNTY										
Deerfield Production										
15-35	190	1,651	31	38	554	3.5				
35-35	197	1,681	30.4	181	2,464	29.2				
62-35	198	6,726	29.1	186	8,206	25.8				
54-35	380	2,130	30.4	388	3,121	29.5				
64-35	252	1,794	30.4	239	2,334	27.5				
44-35	0	0		0	0					
1-35	0	0		0	0					
1-34										
1-36	143	2,164	14	142	1,590	9.5				
2-36	0	0		0	0					
4-36	0	0		0	0					
5-36	415	1,662	30.4	403	1,075	27.8				
13-36	335	2,084	29.1	343	1,505	29.5				
23-36	249	1,995	30.2	242	1,290	29.5				
24-36	274	217	25	261	146	20.8				
43-36	130	2,034	22.2	151	1,544	25.3				
55-35	0	0		0	0					
73-35	690	5,954	29.1	705	4,299	29.5				
74-35	197	5,550	29.1	202	4,730	29.5				
82-35	374	8,054	28.1	383	5,867	29.5				
83-35	788	4,466	29.1	310	1,630	12.7				
84-35	0	0		0	0					
	-----	-----		-----	-----					
	4,813	49,162		4,175	40,352		8,988	89,514		
TOTAL	4,813	49,162		4,175	40,352		8,988	89,514	5,193,783	4,864,157
Number of Producing Wells	15			15						
Number of Shut in Wells	7			7						

TRAP SPRINGS FIELD: FIRST PRODUCTION - NOVEMBER, 1976 - NYE COUNTY

Makoi, Inc.										
24-3	13	0	1	8	0	1				
12-23	0	0		0	0					
12-24	461	1,185	25	426	1,223	30				
12-32	964	2,910	31	954	2,888	30				
12-33	0	0		0	0					
12-34	451	497	31	430	529	28				
12-42	0	0		0	0					
12-44X	0	0		0	0					
13-11	0	0		0	0					
13-11R	452	2,431	31	429	2,577	30				
13-14	0	0		0	0					
13-21X	452	1,992	31	378	1,864	25				
13-24	15	7	5	26	13	5				
13-31	534	2,353	31	442	2,179	22				
13-32	602	3,016	31	456	2,559	20				
13-33	188	368	31	75	164	13				
13-41X	1,104	6,383	31	1,074	6,944	30				
13-42	153	8,259	31	79	4,756	22				
14-23	215	2,133	31	200	2,217	29				
14-24	0	0		0	0					

	MAY			JUNE			Bi-Monthly	Bi-Monthly	Cumulative	Cumulative
	Barrels		Days	Barrels		Days	Total	Total	Total	Total
	Oil	H2O		Oil	H2O		Oil	H2O	Oil	H2O
Makoi, Inc.										
14-32	451	7,786	31	438	8,459	30				
14-34	0	0		0	0					
14-34X	225	248	31	232	286	30				
14-41	602	7,616	31	589	8,344	30				
14-44	326	6,819	31	320	7,492	30				
12-14	33	0	5	39	0	5				
2	718	57	31	692	57	30				
3	1,091	75,482	31	1,095	75,616	30				
8	18	12	4	19	14	4				
9	1,694	53,855	31	1,614	48,822	30				
16	201	13,578	31	202	14,267	30				
19	1,579	286	31	1,557	143	30				
23-41	144	0	31	115	0	30				
36-33	0	0		4	0	3				
	12,687	197,273		11,893	191,414		24,580	388,687		
Frontier Exploration										
13-1	360	463	31	337	448	30				
13-45	228	279	31	218	270	30				
13-46	0	0		0	0					
14-33	202	233	31	191	225	30				
14-42	210	300	31	232	290	30				
14-49	156	187	31	155	181	30				
14-49X	49	0	5	49	0	5				
	1,205	1,462		1,182	1,414		2,387	2,876		
TOTAL	13,892	198,735		13,075	192,828	0	26,967	391,563	14,068,679	31,412,555
Number of Producing Wells	31			32						
Number of Shut in Wells	10			9						

CURRENT FIELD: FIRST PRODUCTION - FEBRUARY, 1979 - NYE COUNTY

Makoi, Inc.										
Current #1	0	0		0	0					
TOTAL	0	0		0	0		0	0	1510	0
Number of Producing Wells	0			0						
Number of Shut in Wells	1			1						

DUCKWATER CREEK FIELD: FIRST PRODUCTION - MAY, 1990 - NYE COUNTY

Makoi, Inc.										
19-11	10	90	2	10	80	1				
TOTAL	10	90		10	80		20	170	18,266	67,337
Number of Producing Wells	1			1						
Number of Shut in Wells	0			0						

	MAY			JUNE			BI-Monthly	BI-Monthly	Cumulative	Cumulative
	Barrels		Days	Barrels		Days	Total	Total	Total	Total
	Oil	H2O		Oil	H2O		Oil	H2O	Oil	H2O
BLACKBURN FIELD: FIRST PRODUCTION - APRIL, 1982 - EUREKA COUNTY										
Petroleum Corp.										
#3	0	0		0	0					
#10	709	809	31	705	1,010	30				
#14	0	0		0	0					
#16	27	2,364	31	122	2,612	30				
#18	1,263	100,971	31	1,219	89,379	30				
#19	1,797	38,293	31	1,600	40,269	30				
#21	175	24,416	31	250	14,746	30				
TOTAL	3,971	166,853		3,897	148,016		7,868	314,869	5,163,635	23,461,183
Number of Producing Wells	5			5						
Number of Shut in Wells	2			2						

GRANT CANYON FIELD: FIRST PRODUCTION - SEPTEMBER, 1983 - NYE COUNTY										
Grant Canyon Oil & Gas ▲ Makoil										
#3	0	0		0	0					
#7	0	0		0	0					
#9	4,851	21,525	31	4,672	20,102	30				
#22-21	825	24,517	31	805	22,789	30				
TOTAL	5,676	46,042		5,478	42,891		11,154	88,933	20,901,896	4,590,267
Number of Producing Wells	2			2						
Number of Shut in Wells	2			2						

SPENCER FEDERAL LEASE: PRODUCTION - MAY, 1986										
TOTAL									86	

KATE SPRING FIELD: FIRST PRODUCTION - JANUARY, 1986 - NYE COUNTY										
Western General, Inc.										
Kate #1	500	5,000		500	5,000					
Kate #1A	1,780	12,263		1,685	6,987					
Kate #1C	0	0		0	0					
Taylor #1	421	9,592		186	10,103					
Taylor #2	0	0		0	0					
	2,701	26,855		2,371	22,090		5,072	48,945		
Makoil Inc.										
#12-2	1,022	7,950	31	651	8,655	30		16,605		
TOTAL	3,723	34,805		3,022	30,745		6,745	65,550	2,231,028	6,053,704
Number of Producing Wells	4			4						
Number of Shut in Wells	2			2						

TOMERA RANCH FIELD: FIRST PRODUCTION - DECEMBER, 1987 - EUREKA COUNTY										
Neuhaus/Winn Expl.										
33-2RR	0	0		0	0					
TOTAL	0	0		0	0		0	0	36,472	505,881
Number of Producing Wells	0			0						
Number of Shut in Wells	1			1						

	MAY			JUNE			Bi-Monthly	Bi-Monthly	Cumulative	Cumulative
	Barrels		Days	Barrels		Days	Total	Total	Total	Total
	Oil	H2O		Oil	H2O		Oil	H2O	Oil	H2O

NORTH WILLOW CREEK: FIRST PRODUCTION - APRIL, 1988 - EUREKA COUNTY

Deerfield Production										
1-27	0	0		0	0					
6-27	224	0	31	218	0	30				
TOTAL	224	0		218	0		442	0	49,368	3,210
Number of Producing Wells	1			1						
Number of Shut in Wells	1			1						

THREE BAR FIELD: FIRST PRODUCTION - MARCH, 1990 - EUREKA COUNTY

TOTAL									23,837	5,958
--------------	--	--	--	--	--	--	--	--	--------	-------

SANS SPRING FIELD: FIRST PRODUCTION - MARCH, 1993 - NYE COUNTY

	formerly Nance Petroleum/Big West O&G									
Double D Nevada										
5-14	0	0		0	0					
12-14	0	0		0	0					
5-14A	320	27,956	31	51	833	1				
TOTAL	320	27,956		51	833		371	28,789	263,728	3,606,936
Number of Producing Wells	1			1						
Number of Shut in Wells	2			2						

BACON FLAT FIELD: FIRST PRODUCTION - JANUARY, 1981 - NYE COUNTY

Double D Nevada										
#23-17	0	0		0	0					
23-17A	693	413	31	673	396	30				
TOTAL	693	413		673	396		1,366	809	996,458	374,285
Number of Producing Wells	1			1						
Number of Shut in Wells	1			1						

GHOST RANCH FIELD: FIRST PRODUCTION - AUGUST, 1996 - NYE COUNTY

Deerfield Production										
#38-35	920	13,959	31	902	14,184	30				
#48-35	813	11,811	31	601	12,002	30				
#47-35	230	9,986	31	226	10,147	30				
	1,764	35,756		1,728	36,333					
Makoil										
#2-21X	970	18,965	31	869	21,459	30				
TOTAL	2,734	54,721		2,597	57,792		5,331	112,513	487,648	2,283,768
Number of Producing Wells	4			4						
Number of Shut in Wells	0			0						

	MAY			JUNE			Bi-Monthly	Bi-Monthly	Cumulative	Cumulative
	Barrels		Days	Barrels		Days	Total	Total	Total	Total
	Oil	H2O		Oil	H2O		Oil	H2O	Oil	H2O
SAND DUNE FIELD: FIRST PRODUCTION- JANUARY, 1998 - NYE COUNTY										
Deerfield Production										
#88-35	887	2,495	29	907	1,764	30				
TOTAL	887	2,495		907	1,764		1,793	4,259	111,427	285,871
Number of Producing Wells	1			1						
Number of Shut in Wells	0			0						

DEADMAN CREEK - FIRST PRODUCTION - MAY, 1997 - ELKO COUNTY										
TOTAL									367	

NEVADA GAS PRODUCTION MAY / JUNE, 2006
KATE SPRING FIELD: FIRST PRODUCTION - NOVEMBER, 1988

	MAY	JUNE	Bi-Monthly	Cumulative
	MCF	MCF	Total	Total
Makool				
12-2	204	130	334	
Western General				
Kate 1	17	18	35	
Kate 1A	200	190	390	
Kate 1C	0	0	0	
Taylor 1	40	18	58	
Taylor 2	0	0	0	
Total	461	356	817	327,919
Number of Producing Wells	4	4		
Number of Shut in Wells	2	2		

SUMMARY: NEVADA OIL AND GAS PRODUCTION

May Oil Production	36,942			
June Oil Production		34,102		
Bi-Monthly Oil Total			71,045	
Cumulative Nevada Oil Production (1954-Present)				49,537,862
Bi-Monthly H2O Total			1,096,969	
Cum. Water Production (approx 1994-Present)				77,448,961
Number of Producing Wells				
May	66			
June	71			
Number of Shut In Wells				
May	29			
June	28			
May Gas Production	461			
June Gas Production		356		
Bi-Monthly Gas Total			817	
Cumulative Nevada Gas Production (1988-Present)				327,919
Number of Producing Gas Wells				
May	4			
June	4			
Number of Shut In Gas Wells				
May	2			
June	2			

Remarks:

NEVADA OIL PATCH

Briefing from the Commission on Mineral Resources
DIVISION OF MINERALS
July/August 2006

PRODUCTION SUMMARY

Total Nevada oil production for the period:	71,940 bbls
Production for the same period last year:	76,283 bbls

PERMITTING

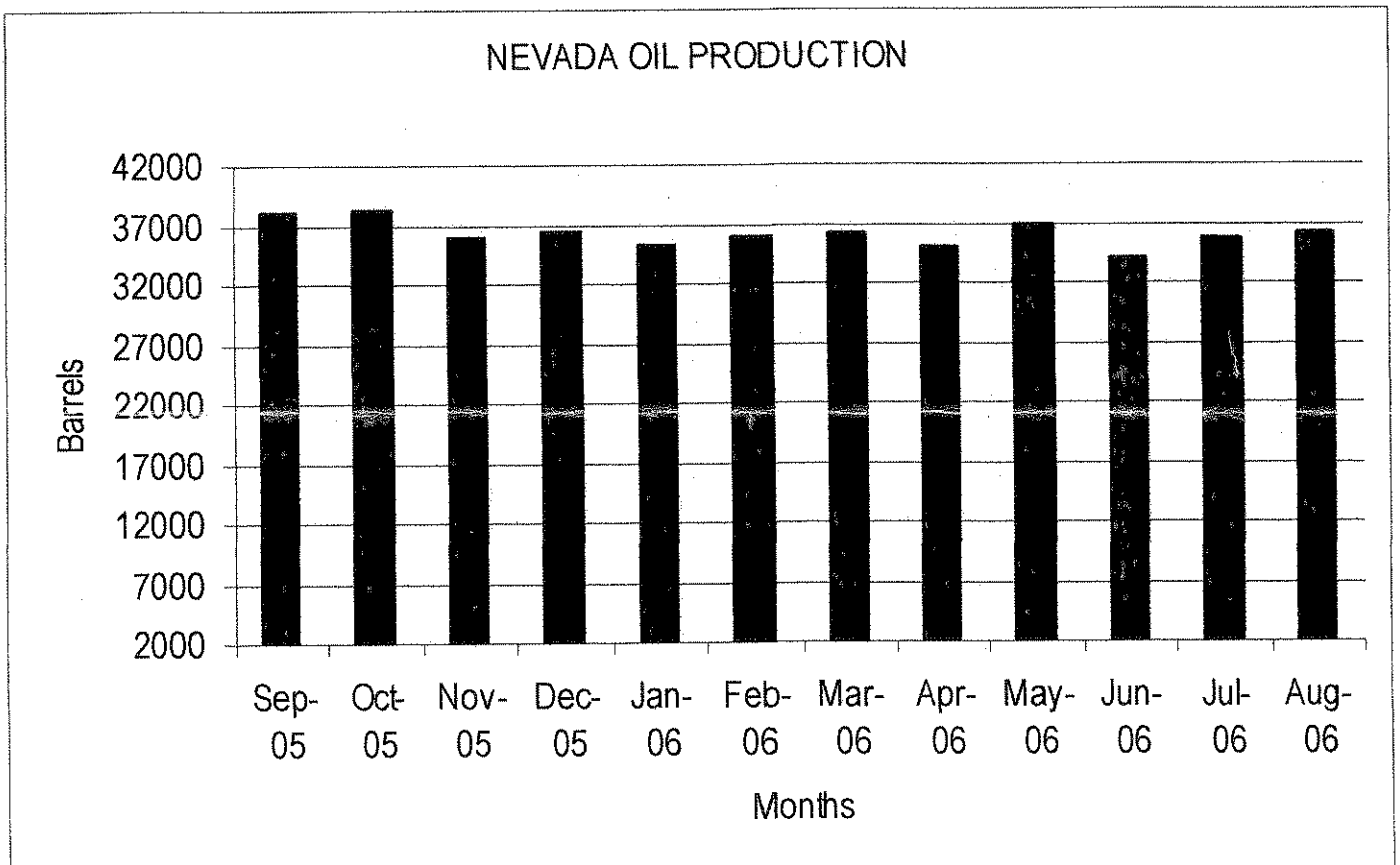
Permits to drill issued by NDOM in the period:	2
Permits issued for the same period last year:	1

RIG COUNT

Rotary rigs operating during the period:	1
Rotary rigs operating same period last year:	1

WELLS DRILLED OR DRILLING DURING THE PERIOD

Tierra Nevada Exploration's Sage #1



10/11/06

**NEVADA OIL PRODUCTION
JULY / AUGUST 2006**

	JULY			AUGUST			Bi-Monthly		Cumulative	
	Barrels		Days	Barrels		Days	Total	Total	Total	Total
	Oil	H2O		Oil	H2O		Oil	H2O	Oil	H2O
EAGLE SPRINGS FIELD: FIRST PRODUCTION - MARCH, 1954 - NYE COUNTY										
Deerfield Production										
15-35	68	693	30.4	178	1,294	21.6				
35-35	178	1,856	30.3	162	1,397	30.5				
62-35	204	7,426	30.4	185	5,531	30.8				
54-35	382	2,352	30.4	348	1,751	30.8				
64-35	245	1,946	29.3	232	1,498	30.8				
44-35	0	0		0	0					
1-35	0	0		0	0					
1-34										
1-36	110	1,493	18	87	1,057	14.3				
2-36	0	0		0	0					
4-36	0	0		0	0					
5-36	378	1,293	30.4	419	1,284	30.8				
13-36	320	1,791	30.1	344	1,738	29.8				
23-36	219	1,494	29.4	251	1,551	30.8				
24-36	258	147	29.5	314	296	30.8				
43-36	147	1,997	29.4	168	2,064	30.8				
55-35	0	0		0	0					
73-35	660	5,116	30.1	733	5,149	30.7				
74-35	189	5,688	30.4	210	5,675	30.8				
82-35	328	6,039	26.6	379	6,724	29.3				
83-35	729	3,645	28.6	784	3,683	28.8				
84-35	0	0		0	0					
	4,414	42,974		4,794	40,692		9,208	83,666		
TOTAL	4,414	42,974		4,794	40,692		9,208	83,666	5,202,991	4,947,823
Number of Producing Wells	15			15						
Number of Shut in Wells	7			7						

TRAP SPRINGS FIELD: FIRST PRODUCTION - NOVEMBER, 1976 - NYE COUNTY

Makcoil, Inc.						
24-3	4	0	1	4	0	1
12-23	0	0		0	0	
12-24	443	1,229	31	443	1,239	30
12-32	961	2,913	31	945	2,868	31
12-33	0	0		0	0	
12-34	448	532	31	443	531	30
12-42	0	0		0	0	
12-44X	0	0		0	0	
13-11	0	0		0	0	
13-11R	448	2,600	31	458	2,683	31
13-14	0	0		0	0	
13-21X	457	2,176	31	443	2,123	30
13-24	11	6	5	21	11	6
13-31	533	2,538	31	518	2,487	30
13-32	604	3,275	31	582	3,182	30
13-33	76	161	11	209	446	30
13-41X	1,079	6,736	31	1,105	6,956	30
13-42	142	8,274	28	130	7,645	27
14-23	222	2,375	31	246	2,659	31
14-24	0	0		0	0	

	JULY			AUGUST			Bi-Monthly	Bi-Monthly	Cumulative	Cumulative
	Barrels		Days	Barrels		Days	Total	Total	Total	Total
	Oil	H2O		Oil	H2O		Oil	H2O	Oil	H2O
Makoi, Inc.										
14-32	444	8,267	31	458	8,611	31				
14-34	0	0		0	0					
14-34X	222	264	31	244	293	31				
14-41	584	7,983	31	611	8,428	31				
14-44	308	6,951	31	333	7,589	30				
12-14	40	0	7	70	0	10				
2	743	56	31	714	58	31				
3	915	73,038	31	1,011	77,609	31				
8	10	8	3	19	14	5				
9	1,944	51,882	31	1,874	47,645	31				
16	243	13,712	31	208	15,551	31				
19	1,601	224	31	1,725	88	31				
23-41	143	0	31	149	0	31				
36-33	1	0	1	1	280	1				
	12,624	195,200		12,963	198,996		25,588	394,196		
Frontier Exploration										
13-1	360	463	31	351	465	31				
13-45	215	279	31	221	281	31				
13-46	0	0		0	0					
14-33	188	233	31	203	229	31				
14-42	235	300	31	222	310	31				
14-49	157	188	31	161	189	31				
14-49X	49	0	5	51	0	5				
	1,204	1,463		1,209	1,474		2,413	2,937		
TOTAL	13,828	196,663		14,172	200,470	0	28,001	397,133	14,096,679	31,809,688
Number of Producing Wells	32			32						
Number of Shut in Wells	9			9						

CURRENT FIELD: FIRST PRODUCTION - FEBRUARY, 1979 - NYE COUNTY

Makoi, Inc.										
Current #1	0	0		0	0					
TOTAL	0	0		0	0		0	0	1510	0
Number of Producing Wells	0			0						
Number of Shut in Wells	1			1						

DUCKWATER CREEK FIELD: FIRST PRODUCTION - MAY, 1990 - NYE COUNTY

Makoi, Inc.										
19-11	16	144	1	9	91	1				
TOTAL	16	144		9	91		25	235	18,291	67,572
Number of Producing Wells	1			1						
Number of Shut in Wells	0			0						

	JULY			AUGUST			Bi-Monthly	Bi-Monthly	Cumulative	Cumulative
	Barrels		Days	Barrels		Days	Total	Total	Total	Total
	Oil	H2O		Oil	H2O		Oil	H2O	Oil	H2O
BLACKBURN FIELD: FIRST PRODUCTION - APRIL, 1982 - EUREKA COUNTY										
Petroleum Corp.										
#3	0	0		0	0					
#10	530	829	31	578	725	31				
#14	0	0		0	0					
#16	71	3,386	31	101	2,176	31				
#18	1,311	91,379	31	1,129	73,166	31				
#19	1,692	38,005	31	1,444	45,420	31				
#21	0	0		0	0					
TOTAL	3,604	133,599		3,252	121,487		6,856	255,086	5,170,491	23,716,269
Number of Producing Wells	4			4						
Number of Shut in Wells	3			3						

GRANT CANYON FIELD: FIRST PRODUCTION - SEPTEMBER, 1983 - NYE COUNTY										
Grant Canyon Oil & Gas ▲ Makoil										
#3	0	0		0	0					
#7	0	0		0	0					
#9	4,794	21,357	31	4,771	21,554	31				
#22-21	824	23,924	31	815	23,643	31				
TOTAL	5,618	45,281		5,585	45,197		11,203	90,478	20,913,099	4,680,745
Number of Producing Wells	2			2						
Number of Shut in Wells	2			2						

SPENCER FEDERAL LEASE: PRODUCTION - MAY, 1986										
TOTAL										86

KATE SPRING FIELD: FIRST PRODUCTION - JANUARY, 1986 - NYE COUNTY										
Western General, Inc.										
Kate #1	500	5,000		500	5,000					
Kate #1A	1,783	9,582		1,746	10,587					
Kate #1C	0	0		0	0					
Taylor #1	465	10,465		427	9,135					
Taylor #2	0	0		0	0					
	2,748	25,047		2,673	24,722		5,421	49,769		
Makoil Inc.										
#12-2	1,013	9,089	31	832	8,801	31		17,890		
TOTAL	3,761	34,136		3,505	33,523		7,266	67,659	2,238,294	6,121,363
Number of Producing Wells	4			4						
Number of Shut in Wells	2			2						

TOMERA RANCH FIELD: FIRST PRODUCTION - DECEMBER, 1987 - EUREKA COUNTY										
Neuhaus/Winn Expl.										
33-2RR	0	0		0	0					
TOTAL	0	0		0	0		0	0	36,472	505,881
Number of Producing Wells	0			0						
Number of Shut in Wells	1			1						

	JULY			AUGUST			Bi-Monthly	Bi-Monthly	Cumulative	Cumulative
	Barrels		Days	Barrels		Days	Total	Total	Total	Total
	Oil	H2O		Oil	H2O		Oil	H2O	Oil	H2O

NORTH WILLOW CREEK: FIRST PRODUCTION - APRIL, 1988 - EUREKA COUNTY

Deerfield Production										
1-27	0	0		0	0					
6-27	222	0	31	207	0	31				
TOTAL	222	0		207	0		428	0	49,796	3,210
Number of Producing Wells	1			1						
Number of Shut in Wells	1			1						

THREE BAR FIELD: FIRST PRODUCTION - MARCH, 1990 - EUREKA COUNTY

TOTAL									23,837	5,958
--------------	--	--	--	--	--	--	--	--	--------	-------

SANS SPRING FIELD: FIRST PRODUCTION - MARCH, 1993 - NYE COUNTY

formerly Nance Petroleum/Big West O&G

Double D Nevada										
5-14	0	0		0	0					
12-14	0	0		0	0					
5-14A	123	7,700	9	531	26,845	31				
TOTAL	123	7,700		531	26,845		654	34,545	264,382	3,641,481
Number of Producing Wells	1			1						
Number of Shut in Wells	2			2						

BACON FLAT FIELD: FIRST PRODUCTION - JANUARY, 1981 - NYE COUNTY

Double D Nevada										
#23-17	0	0		0	0					
23-17A	692	424	31	673	415	31				
TOTAL	692	424		673	415		1,365	839	997,823	375,124
Number of Producing Wells	1			1						
Number of Shut in Wells	1			1						

GHOST RANCH FIELD: FIRST PRODUCTION - AUGUST, 1996 - NYE COUNTY

Deerfield Production										
#38-35	922	14,266	31	832	13,550	31				
#48-35	614	12,071	31	555	11,465	31				
#47-35	231	10,205	31	209	9,693	31				
	1,767	36,542		1,596	34,708					
Makool										
#2-21X	917	21,958	31	861	22,027	31				
TOTAL	2,684	58,500		2,457	56,735		5,141	115,235	492,788	2,399,003
Number of Producing Wells	4			4						
Number of Shut in Wells	0			0						

	JULY			AUGUST			Bi-Monthly	Bi-Monthly	Cumulative	Cumulative
	Barrels		Days	Barrels		Days	Total	Total	Total	Total
	Oil	H2O		Oil	H2O		Oil	H2O	Oil	H2O
SAND DUNE FIELD: FIRST PRODUCTION- JANUARY, 1998 - NYE COUNTY										
Deerfield Production										
#88-35	851	2,257	30	943	2,141	31				
TOTAL	851	2,257		943	2,141		1,794	4,398	113,220	290,269
Number of Producing Wells	1			1						
Number of Shut in Wells	0			0						

DEADMAN CREEK - FIRST PRODUCTION - MAY, 1997 - ELKO COUNTY										
TOTAL									367	

NEVADA GAS PRODUCTION JULY / AUGUST, 2006
KATE SPRING FIELD: FIRST PRODUCTION - NOVEMBER, 1988

	JULY	AUGUST	Bi-Monthly	Cumulative
	MCF	MCF	Total	Total
Makoil				
12-2	203	166	369	
Western General				
Kate 1	27	33	60	
Kate 1A	190	180	370	
Kate 1C	0	0	0	
Taylor 1	44	41	85	
Taylor 2	0	0	0	
Total	464	420	884	328,803
Number of Producing Wells	4	4		
Number of Shut in Wells	2	2		

SUMMARY: NEVADA OIL AND GAS PRODUCTION

July Oil Production	35,812			
August Oil Production		36,128		
Bi-Monthly Oil Total			71,940	
Cumulative Nevada Oil Production (1954-Present)				49,609,802
Bi-Monthly H2O Total			1,049,274	
Cum. Water Production (approx 1994-Present)				78,498,235
Number of Producing Wells				
July	66			
August	70			
Number of Shut In Wells				
July	29			
August	29			
July Gas Production	464			
August Gas Production		420		
Bi-Monthly Gas Total			884	
Cumulative Nevada Gas Production (1988-Present)				328,803
Number of Producing Gas Wells				
July	4			
August	4			
Number of Shut In Gas Wells				
July	2			
August	2			

Remarks:

NEVADA OIL PATCH

Briefing from the Commission on Mineral Resources
DIVISION OF MINERALS
September/October 2006

PRODUCTION SUMMARY

Total Nevada oil production for the period: 69,880 bbls
Production for the same period last year: 74,420 bbls

PERMITTING

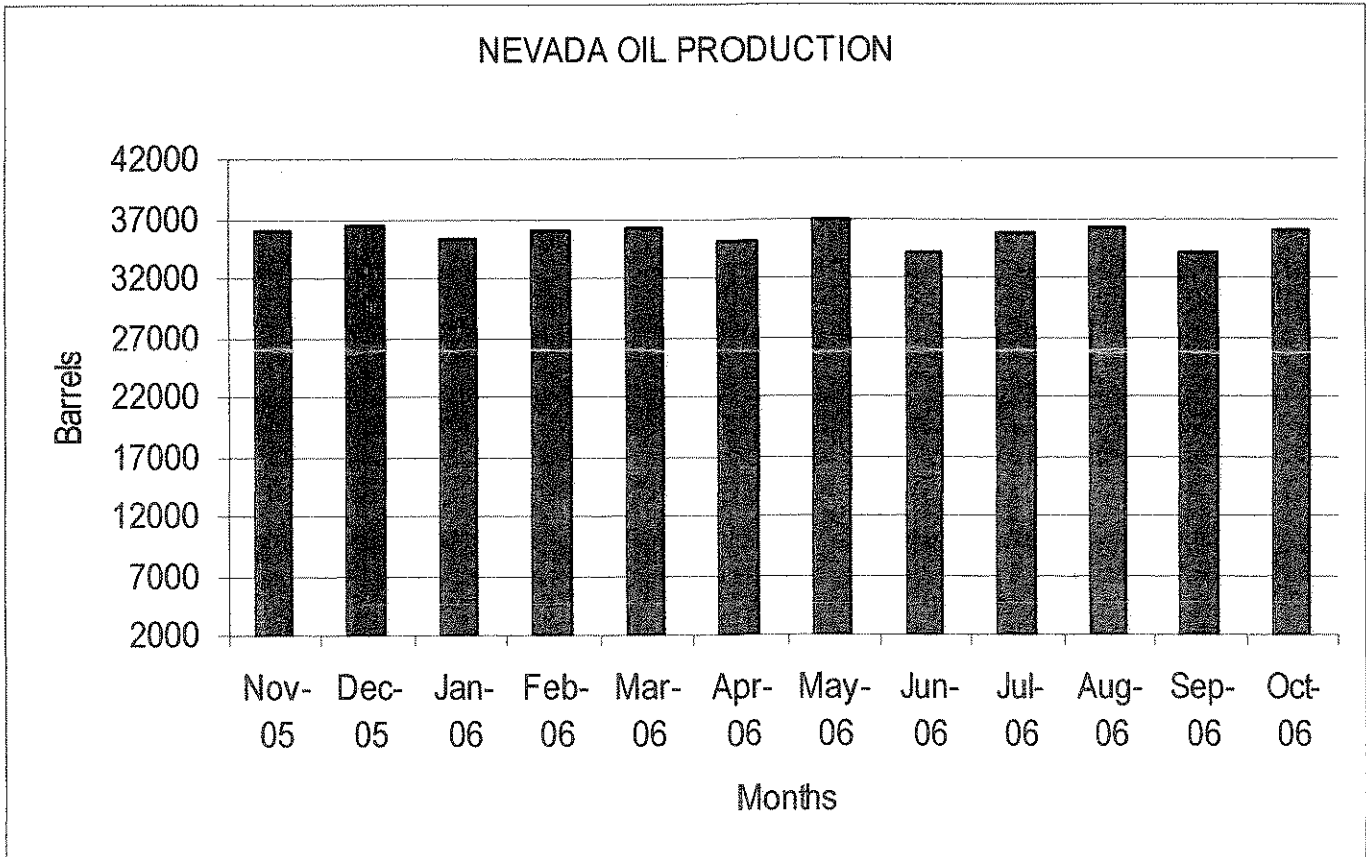
Permits to drill issued by NDOM in the period: 0
Permits issued for the same period last year: 3

RIG COUNT

Rotary rigs operating during the period: 2
Rotary rigs operating same period last year: 1

WELLS DRILLED OR DRILLING DURING THE PERIOD

Empire Energy's Cobble Cuesta 1-12
Makoil's Munson Ranch 12-43



01/05/07

**NEVADA OIL PRODUCTION
SEPTEMBER / OCTOBER 2006**

	SEPTEMBER			OCTOBER			Bi-Monthly	Bi-Monthly	Cumulative	Cumulative
	Barrels		Days	Barrels		Days	Total	Total	Total	Total
	Oil	H2O		Oil	H2O		Oil	H2O	Oil	H2O
EAGLE SPRINGS FIELD: FIRST PRODUCTION - MARCH, 1954 - NYE COUNTY										
Meritage Energy ▲ Deerfield Production										
15-35	75	469	7	267	2,266	31				
35-35	202	1,838	30	169	1,644	30				
62-35	231	7,352	30	194	6,801	31				
54-35	433	2,329	30	363	2,154	31				
64-35	289	1,961	30	256	1,768	29				
44-35	0	0		0	0					
1-35	0	0		0	0					
1-34										
1-36	125	1,809	23	156	2,098	30				
2-36	0	0		0	0					
4-36	0	0		0	0					
5-36	364	1,330	30	347	1,164	30				
13-36	310	1,863	30	312	1,692	31				
23-36	213	1,596	30	203	1,398	30				
24-36	273	188	30	260	165	30				
43-36	146	2,130	30	139	1,865	30				
55-35	0	0		0	0					
73-35	638	5,326	30	642	4,838	31				
74-35	182	5,856	30	183	5,320	31				
82-35	346	7,322	30	246	4,736	21				
83-35	728	3,993	30	733	3,627	31				
84-35	0	0		0	0					
	4,555	45,361		4,469	41,536		9,024	86,896		
TOTAL	4,555	45,361		4,469	41,536		9,024	86,896	5,212,015	5,034,719
Number of Producing Wells	15			15						
Number of Shut in Wells	7			7						

TRAP SPRING FIELD: FIRST PRODUCTION - NOVEMBER, 1976 - NYE COUNTY

Makoll, Inc.										
24-3	0	0		0	0					
12-23	0	0		0	0					
12-24	444	1,268	30	460	1,303	31				
12-32	906	2,739	30	933	2,814	31				
12-33	0	0		0	0					
12-34	439	537	30	460	558	31				
12-42	0	0		0	0					
12-44X	0	0		0	0					
13-11	0	0		0	0					
13-11R	440	2,630	30	448	2,656	31				
13-14	0	0		0	0					
13-21X	439	2,149	30	424	2,056	31				
13-24	15	7	3	5	2	1				
13-31	501	2,454	30	460	2,233	31				
13-32	561	3,130	30	590	3,260	31				
13-33	201	438	30	155	335	31				
13-41X	1,114	7,164	30	1,162	7,401	31				
13-42	148	8,875	30	146	8,708	30				
14-23	217	2,391	30	239	2,615	31				
14-24	0	0		0	0					

	SEPTEMBER			OCTOBER			BI-Monthly	BI-Monthly	Cumulative	Cumulative
	Barrels		Days	Barrels		Days	Total	Total	Total	Total
	Oil	H2O		Oil	H2O		Oil	H2O	Oil	H2O
Makoil, Inc.										
14-32	444	8,512	30	460	8,747	31				
14-34	0	0		0	0					
14-34X	259	318	30	203	246	31				
14-41	586	8,248	30	580	8,092	31				
14-44	319	7,432	30	329	7,575	31				
12-14	44	0	7	5	0	1				
2	693	57	30	705	59	31				
3	952	74,311	30	981	76,548	31				
8	15	15	4	16	15	4				
9	1,905	47,310	30	1,930	50,050	31				
16	202	13,898	30	214	13,160	31				
19	1,587	85	30	1,655	118	31				
23-41	115	0	30	123	0	31				
36-33	1	280	1	0	122					
	12,548	194,248		12,682	198,673		25,230	392,921		
Frontier Exploration										
13-1	326	450	30	340	465	31				
13-45	222	252	30	202	235	28				
13-46	0	0		0	0					
14-33	182	222	30	189	230	31				
14-42	207	300	30	224	310	31				
14-49	149	183	30	155	190	31				
14-49X	47	0	4	52	0	4				
	1,133	1,407		1,162	1,430		2,295	2,837		
TOTAL	13,681	195,655		13,844	200,103	0	27,525	395,758	14,124,204	32,205,446
Number of Producing Wells	31			30						
Number of Shut in Wells	10			11						

CURRENT FIELD: FIRST PRODUCTION - FEBRUARY, 1979 - NYE COUNTY

Makoil, Inc.										
Currant #1	0	0		0	0					
TOTAL	0	0		0	0		0	0	1510	0
Number of Producing Wells	0			0						
Number of Shut in Wells	1			1						

DUCKWATER CREEK FIELD: FIRST PRODUCTION - MAY, 1990 - NYE COUNTY

Makoil, Inc.										
19-11	11	99	1	0	0					
TOTAL	11	99		0	0		11	99	18,302	67,671
Number of Producing Wells	1			0						
Number of Shut in Wells	0			1						

	SEPTEMBER			OCTOBER			Bi-Monthly	Bi-Monthly	Cumulative	Cumulative
	Barrels			Barrels			Total	Total	Total	Total
	Oil	H2O	Days	Oil	H2O	Days	Oil	H2O	Oil	H2O
BLACKBURN FIELD: FIRST PRODUCTION - APRIL, 1982 - EUREKA COUNTY										
Petroleum Corp.										
#3	0	0		0	0					
#10	686	528	30	452	632	31				
#14	0	0		0	0					
#16	61	864	30	158	5,662	31				
#18	1,032	66,219	30	1,393	67,315	31				
#19	1,514	51,683	30	1,478	67,751	31				
#21	0	0		66	6,631	31				
TOTAL	3,293	119,294		3,548	147,991		6,841	267,285	5,177,332	23,983,554
Number of Producing Wells	4			5						
Number of Shut in Wells	3			2						

GRANT CANYON FIELD: FIRST PRODUCTION - SEPTEMBER, 1983 - NYE COUNTY										
Grant Canyon Oil & Gas ▲ Makoil										
#3	0	0		0	0					
#7	0	0		0	0					
#9	4,598	21,119	30	4,719	22,211	31				
#22-21	762	22,684	30	788	23,258	31				
TOTAL	5,360	43,803		5,506	45,469		10,866	89,272	20,923,966	4,770,017
Number of Producing Wells	2			2						
Number of Shut in Wells	2			2						

SPENCER FEDERAL LEASE: PRODUCTION - MAY, 1986										
TOTAL										86

KATE SPRING FIELD: FIRST PRODUCTION - JANUARY, 1986 - NYE COUNTY										
Western General, Inc.										
Kate #1	200	2,000		500	4,000					
Kate #1A	1,388	12,265		2,440	11,259					
Kate #1C	0	0		0	0					
Taylor #1	465	9,364		454	9,826					
Taylor #2	0	0		0	0					
	2,053	23,629		3,394	25,085		5,447	48,714		
Makoil Inc.										
#12-2	805	8,437	30	797	8,767	31		17,204		
TOTAL	2,858	32,066		4,191	33,852		7,049	65,918	2,245,343	6,187,281
Number of Producing Wells	4			4						
Number of Shut in Wells	2			2						

TOMERA RANCH FIELD: FIRST PRODUCTION - DECEMBER, 1987 - EUREKA COUNTY										
Neuhaus/Winn Expl.										
33-2RR	0	0		0	0					
TOTAL	0	0		0	0		0	0	36,472	505,881
Number of Producing Wells	0			0						
Number of Shut in Wells	1			1						

	SEPTEMBER			OCTOBER			BI-Monthly	BI-Monthly	Cumulative	Cumulative
	Barrels		Days	Barrels		Days	Total	Total	Total	Total
	Oil	H2O		Oil	H2O		Oil	H2O	Oil	H2O

NORTH WILLOW CREEK: FIRST PRODUCTION - APRIL, 1988 - EUREKA COUNTY

Meritage Energy ▲ Deerfield Production										
1-27	0	0		0	0					
6-27	175	0	28	173	0	31				
TOTAL	175	0		173	0		347	0	50,144	3,210
Number of Producing Wells	1			1						
Number of Shut in Wells	1			1						

THREE BAR FIELD: FIRST PRODUCTION - MARCH, 1990 - EUREKA COUNTY

TOTAL									23,837	5,958
--------------	--	--	--	--	--	--	--	--	--------	-------

SANS SPRING FIELD: FIRST PRODUCTION - MARCH, 1993 - NYE COUNTY

Double D Nevada formerly Nance Petroleum/Big West O&G										
5-14	0	0		0	0					
12-14	0	0		0	0					
5-14A	196	22,057	27	278	24,662	28				
TOTAL	196	22,057		278	24,662		474	46,719	264,856	3,688,200
Number of Producing Wells	1			1						
Number of Shut in Wells	2			2						

BACON FLAT FIELD: FIRST PRODUCTION - JANUARY, 1981 - NYE COUNTY

Double D Nevada										
#23-17	0	0		0	0					
23-17A	688	363	28	705	380	31				
TOTAL	688	363		705	380		1,393	743	999,216	375,867
Number of Producing Wells	1			1						
Number of Shut in Wells	1			1						

GHOST RANCH FIELD: FIRST PRODUCTION - AUGUST, 1996 - NYE COUNTY

Meritage Energy ▲ Deerfield Production										
#38-35	788	12,339	30	789	13,295	31				
#48-35	525	11,075	30	526	11,933	31				
#47-35	197	8,828	30	197	9,512	31				
	1,511	32,241		1,511	34,740					
Makoil										
#2-21X	837	21,374	30	846	22,499	31				
TOTAL	2,348	53,615		2,357	57,239		4,705	110,854	497,493	2,509,857
Number of Producing Wells	4			4						
Number of Shut in Wells	0			0						

	SEPTEMBER			OCTOBER			Bi-Monthly	Bi-Monthly	Cumulative	Cumulative
	Barrels			Barrels			Total	Total	Total	Total
	Oil	H2O	Days	Oil	H2O	Days	Oil	H2O	Oil	H2O
SAND DUNE FIELD: FIRST PRODUCTION- JANUARY, 1998 - NYE COUNTY										
Meritage Energy ▲ Deerfield Production										
#88-35	819	2,184	30	825	1,984	31				
TOTAL	819	2,184		825	1,984		1,645	4,169	114,865	294,438
Number of Producing Wells	1			1						
Number of Shut in Wells	0			0						

DEADMAN CREEK - FIRST PRODUCTION - MAY, 1997 - ELKO COUNTY										
TOTAL										367

NEVADA GAS PRODUCTION SEPTEMBER / OCTOBER, 2006
KATE SPRING FIELD: FIRST PRODUCTION - NOVEMBER, 1988

	SEPTEMBER		OCTOBER		Bi-Monthly	Cumulative
	MCF		MCF		Total	Total
Makoi						
12-2	161		159		320	
Western General						
Kate 1	21		39		60	
Kate 1A	130		240		370	
Kate 1C	0		0		0	
Taylor 1	44		43		87	
Taylor 2	0		0		0	
Total	356		481		837	329,640
Number of Producing Wells	4		4			
Number of Shut in Wells	2		2			

SUMMARY: NEVADA OIL AND GAS PRODUCTION

September Oil Production	33,984					
October Oil Production			35,896			
Bi-Monthly Oil Total					69,880	
Cumulative Nevada Oil Production (1954-Present)						49,679,681
Bi-Monthly H2O Total					1,067,713	
Cum. Water Production (approx 1994-Present)						79,565,948
Number of Producing Wells						
September	65					
October	68					
Number of Shut in Wells						
September	30					
October	31					
September Gas Production	356					
October Gas Production			481			
Bi-Monthly Gas Total					837	
Cumulative Nevada Gas Production (1988-Present)						329,640
Number of Producing Gas Wells						
September	4					
October	4					
Number of Shut In Gas Wells						
September	2					
October	2					

Remarks:

NEVADA OIL PATCH

Briefing from the Commission on Mineral Resources
DIVISION OF MINERALS
November/December 2006

PRODUCTION SUMMARY

Total Nevada oil production for the period: 71,189 bbls
Production for the same period last year: 71,426 bbls

PERMITTING

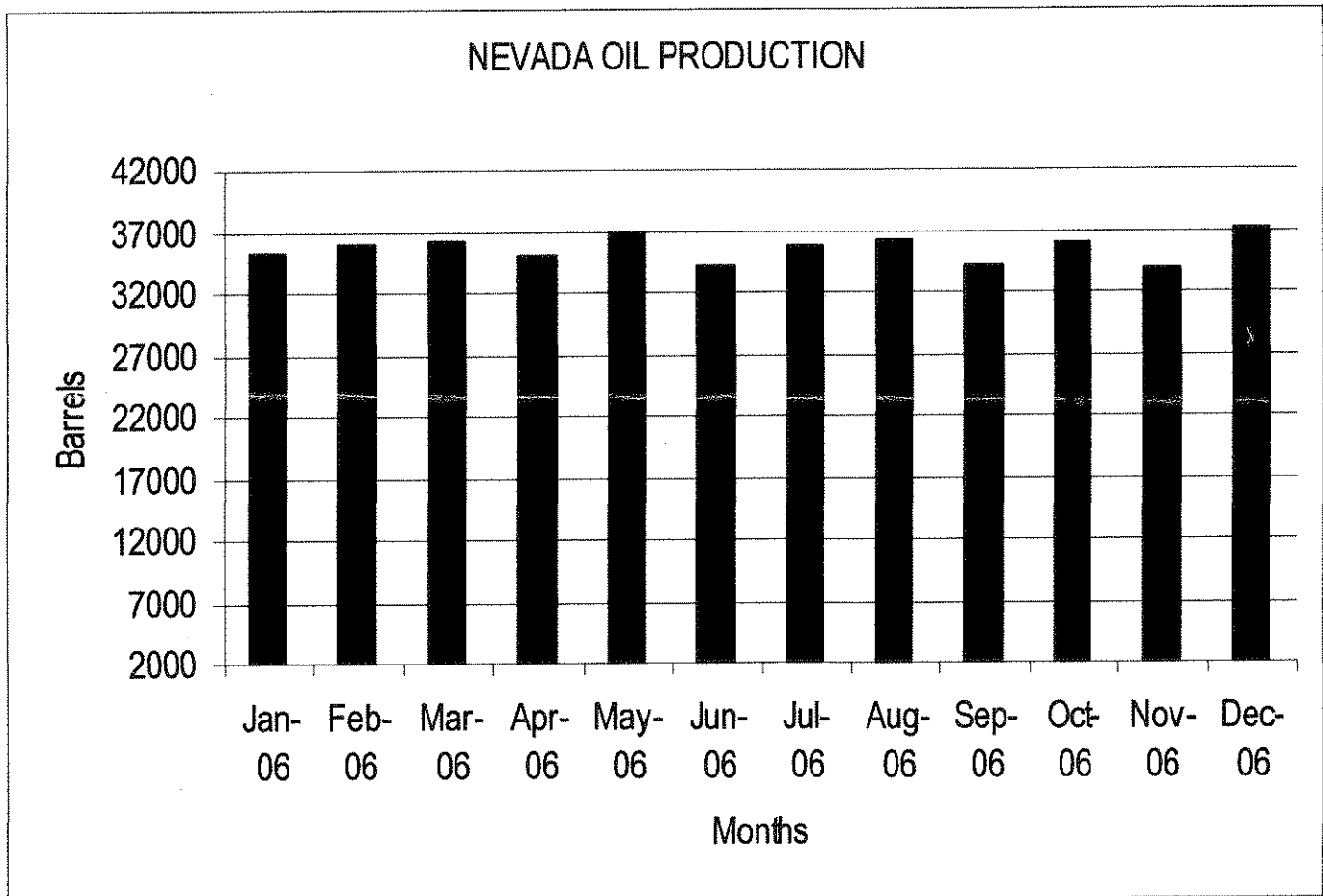
Permits to drill issued by NDOM in the period: 0
Permits issued for the same period last year: 1

RIG COUNT

Rotary rigs operating during the period: 1
Rotary rigs operating same period last year: 3

WELLS DRILLED OR DRILLING DURING THE PERIOD

Makoil's Munson West Bacon Flat 19-43



02/20/07

**NEVADA OIL PRODUCTION
NOVEMBER / DECEMBER 2006**

	NOVEMBER			DECEMBER			Bi-Monthly	Bi-Monthly	Cumulative	Cumulative
	Barrels			Barrels			Total	Total	Total	Total
	Oil	H2O	Days	Oil	H2O	Days	Oil	H2O	Oil	H2O
EAGLE SPRINGS FIELD: FIRST PRODUCTION - MARCH, 1954 - NYE COUNTY										
Meritage Energy ▲Deerfield Production										
15-35	207	1,508	21	199	2,088	30				
35-35	173	1,638	30	135	1,576	31				
62-35	197	6,552	30	160	6,353	31				
54-35	370	2,076	30	300	2,013	31				
64-35	246	1,748	30	200	1,695	31				
44-35	0	0		0	0					
1-35	0	0								
1-34	0	0								
1-36	161	2,255	30	192	2,374	31				
2-36	0	0		0	0					
4-36	0	0		0	0					
5-36	357	1,251	30	427	1,317	31				
13-36	303	1,753	30	363	1,846	31				
23-36	209	1,502	30	249	1,582	31				
24-36	268	177	30	230	143	31				
43-36	143	2,004	30	129	1,615	23				
55-35	0	0		0	0					
73-35	624	5,011	30	747	5,277	31				
74-35	178	5,509	30	213	5,801	31				
82-35	339	6,889	30	337	6,131	26				
83-35	713	3,756	30	656	3,398	27				
84-35	0	0		0	0					
	4,487	43,628		4,536	43,189		9,023	86,817		
TOTAL	4,487	43,628		4,536	43,189		9,023	86,817	5,221,038	5,121,536
Number of Producing Wells	15			15						
Number of Shut in Wells	7			7						

TRAP SPRING FIELD: FIRST PRODUCTION - NOVEMBER, 1976 - NYE COUNTY

Makoil, Inc.										
24-3	18	0	1	0	0					
12-23	0	0		0	0					
12-24	443	1,342	30	438	1,228	31				
12-32	899	2,709	30	904	2,880	31				
12-33	0	0		0	0					
12-34	402	521	30	432	519	31				
12-42	0	0		0	0					
12-44X	0	0		0	0					
13-11	0	0		0	0					
13-11R	413	2,619	30	431	2,528	31				
13-14	0	0		0	0					
13-21X	402	2,084	30	391	1,880	31				
13-24	11	6	3	19	10	3				
13-31	443	2,300	30	462	2,219	31				
13-32	523	3,094	30	524	2,869	31				
13-33	149	343	30	154	329	31				
13-41X	1,075	7,321	30	1,077	6,796	31				
13-42	147	9,329	30	154	9,062	31				
14-23	236	2,755	30	216	2,341	31				
14-24	0	0		0	0					

	NOVEMBER			DECEMBER			Bi-Monthly	Bi-Monthly	Cumulative	Cumulative
	Barrels		Days	Barrels		Days	Total	Total	Total	Total
	Oil	H2O		Oil	H2O		Oil	H2O	Oil	H2O
Makoll, Inc.										
14-32	442	8,988	30	452	8,504	31				
14-34	0	0		0	0					
14-34X	208	270	30	215	259	31				
14-41	531	7,929	30	554	7,656	31				
14-44	284	6,991	30	308	7,028	31				
12-14	11	0	3	28	0	5				
2	649	56	30	648	57	31				
3	931	74,501	30	971	74,696	31				
8	14	14	4	15	17	5				
9	1,834	48,917	30	1,303	36,313	23				
16	169	12,651	30	176	12,464	31				
19	1,580	112	30	1,624	114	31				
23-41	113	0	30	119	0	31				
36-33	0	0		20	0	1				
	11,927	194,852		11,633	179,769		23,560	374,621		
Frontier Exploration										
13-1	327	450	30	305	405	27				
13-45	179	120	16	243	233	31				
13-46	0	0		0	0					
14-33	176	222	30	206	230	31				
14-42	196	300	30	211	310	31				
14-49	157	184	30	151	190	31				
14-49X	61	0	4	52	0	3				
	1,096	1,276		1,168	1,368		2,264	2,644		
TOTAL	13,023	196,128		12,801	181,137	0	25,824	377,265	14,150,029	32,582,711
Number of Producing Wells	31			31						
Number of Shut in Wells	10			10						

CURRENT FIELD: FIRST PRODUCTION - FEBRUARY, 1979 - NYE COUNTY

Makoll, Inc.										
Currant #1	0	0		0	0					
TOTAL	0	0		0	0		0	0	1510	0
Number of Producing Wells	0			0						
Number of Shut in Wells	1			1						

DUCKWATER CREEK FIELD: FIRST PRODUCTION - MAY, 1990 - NYE COUNTY

Makoll, Inc.										
19-11	5	0	1	8	0	1				
TOTAL	5	0		8	0		13	0	18,315	67,671
Number of Producing Wells	1			1						
Number of Shut in Wells	0			0						

	NOVEMBER			DECEMBER			Bi-Monthly	Bi-Monthly	Cumulative	Cumulative
	Barrels		Days	Barrels		Days	Total	Total	Total	Total
	Oil	H2O		Oil	H2O		Oil	H2O	Oil	H2O
BLACKBURN FIELD: FIRST PRODUCTION - APRIL, 1982 - EUREKA COUNTY										
Petroleum Corp.										
#3	0	0		0	0					
#10	432	1,288	30	385	1,173	31				
#14	0	0		0	0					
#16	128	5,396	30	117	5,079	31				
#18	1,350	89,125	30	1,167	78,911	31				
#19	1,581	47,859	30	1,397	43,275	31				
#21	201	17,963	30	186	17,002	31				
TOTAL	3,692	161,631		3,251	145,440		6,943	307,071	5,184,275	24,290,625
Number of Producing Wells	5			5						
Number of Shut in Wells	2			2						

GRANT CANYON FIELD: FIRST PRODUCTION - SEPTEMBER, 1983 - NYE COUNTY										
Grant Canyon Oil & Gas ▲ Makoil										
#3										
#7										
#9	4,587	21,562	30	8,742	20,224	31				
#22-21	734	20,566	30	777	23,306	31				
TOTAL	5,321	42,128		9,519	43,530		14,839	85,658	20,938,805	4,855,675
Number of Producing Wells	2			2						
Number of Shut in Wells	2			2						

SPENCER FEDERAL LEASE: PRODUCTION - MAY, 1986										
TOTAL										86

KATE SPRING FIELD: FIRST PRODUCTION - JANUARY, 1986 - NYE COUNTY										
Western General, Inc.										
Kate #1	400	4,000		200	2,000					
Kate #1A	1,637	10,863		1,122	12,120					
Kate #1C	0	0		0	0					
Taylor #1	392	10,106		441	11,109					
Taylor #2	0	0		0	0					
	2,429	24,969		1,763	25,229		4,192	50,198		
Makoil Inc.										
#12-2	803	8,460	30	950	9,108	31		17,568		
TOTAL	3,232	33,429		2,713	34,337		5,945	67,766	2,251,288	6,255,047
Number of Producing Wells	4			4						
Number of Shut in Wells	2			2						

TOMERA RANCH FIELD: FIRST PRODUCTION - DECEMBER, 1987 - EUREKA COUNTY										
Neuhaus/Winn Expl.										
33-2RR	0	0		0	0					
TOTAL	0	0		0	0		0	0	36,472	505,881
Number of Producing Wells	0			0						
Number of Shut in Wells	1			1						

	NOVEMBER			DECEMBER			Bi-Monthly	Bi-Monthly	Cumulative	Cumulative
	Barrels		Days	Barrels		Days	Total	Total	Total	Total
	Oil	H2O		Oil	H2O		Oil	H2O	Oil	H2O

NORTH WILLOW CREEK: FIRST PRODUCTION - APRIL, 1988 - EUREKA COUNTY

Meritage Energy ▲ Deerfield Production

1-27	0	0		0	0					
6-27	164	0	27	160	0	31				
TOTAL	164	0		160	0		324	0	50,468	3,210
Number of Producing Wells	1			1						
Number of Shut in Wells	1			1						

THREE BAR FIELD: FIRST PRODUCTION - MARCH, 1990 - EUREKA COUNTY

TOTAL									23,837	5,958
--------------	--	--	--	--	--	--	--	--	---------------	--------------

SANS SPRING FIELD: FIRST PRODUCTION - MARCH, 1993 - NYE COUNTY

Double D Nevada formerly Nance Petroleum/Big West O&G

5-14	0	0		0	0					
12-14	0	0		0	0					
5-14A	290	26,092	28	310	29,187	28				
TOTAL	290	26,092		310	29,187		600	55,279	265,456	3,743,479
Number of Producing Wells	1			1						
Number of Shut in Wells	2			2						

BACON FLAT FIELD: FIRST PRODUCTION - JANUARY, 1981 - NYE COUNTY

Double D Nevada										
#23-17	0	0		0	0					
23-17A	681	488	30	704	421	30				
TOTAL	681	488		704	421		1,385	909	1,000,601	376,776
Number of Producing Wells	1			1						
Number of Shut in Wells	1			1						

GHOST RANCH FIELD: FIRST PRODUCTION - AUGUST, 1996 - NYE COUNTY

Meritage Energy ▲ Deerfield Production

#38-35	796	12,532	30	774	12,527	31				
#48-35	531	11,249	30	516	11,243	31				
#47-35	199	8,966	30	194	8,962	31				
	1,526	32,747		1,484	32,732					
Makoil										
#2-21X	742	21,535	30	777	22,869	31				
TOTAL	2,268	54,282		2,261	55,601		4,529	109,883	502,022	2,619,740
Number of Producing Wells	4			4						
Number of Shut in Wells	0			0						

	NOVEMBER			DECEMBER			Bi-Monthly	Bi-Monthly	Cumulative	Cumulative
	Barrels		Days	Barrels		Days	Total	Total	Total	Total
	Oil	H2O		Oil	H2O		Oil	H2O	Oil	H2O
SAND DUNE FIELD: FIRST PRODUCTION- JANUARY, 1998 - NYE COUNTY										
Meritage Energy ▲ Deerfield Production										
#88-35	803	2,055	30	960	2,164	31				
TOTAL	803	2,055		960	2,164		1,763	4,219	116,628	298,657
Number of Producing Wells	1			1						
Number of Shut in Wells	0			0						

DEADMAN CREEK - FIRST PRODUCTION - MAY, 1997 - ELKO COUNTY

TOTAL 367

NEVADA GAS PRODUCTION NOVEMBER / DECEMBER, 2006

KATE SPRING FIELD: FIRST PRODUCTION - NOVEMBER, 1988

	NOVEMBER MCF	DECEMBER MCF	Bi-Monthly Total	Cumulative Total
Makoil				
12-2	161	190	351	
Western General				
Kate 1	24	25	49	
Kate 1A	170	101	271	
Kate 1C	0	0	0	
Taylor 1	37	42	79	
Taylor 2	0	0	0	
Total	392	358	750	330,390
Number of Producing Wells	4	4		
Number of Shut in Wells	2	2		

SUMMARY: NEVADA OIL AND GAS PRODUCTION

November Oil Production	33,965			
December Oil Production		37,224		
Bi-Monthly Oil Total			71,189	
Cumulative Nevada Oil Production (1954-Present)				49,750,870
Bi-Monthly H2O Total			1,094,867	
Cum. Water Production (approx 1994-Present)				80,660,815
Number of Producing Wells				
November	66			
December	70			
Number of Shut In Wells				
November	29			
December	29			
November Gas Production	392			
December Gas Production		358		
Bi-Monthly Gas Total			750	
Cumulative Nevada Gas Production (1988-Present)				330,390
Number of Producing Gas Wells				
November	4			
December	4			
Number of Shut In Gas Wells				
November	2			
December	2			