

# NEVADA OIL PATCH

Briefing from the Commission on Mineral Resources  
DIVISION OF MINERALS  
January/February, 2005

## Production Summary

Total Nevada oil production for the period: 74,531 bbls  
Production for the same period last year: 75,646 bbls

## Permitting

Permits to drill issued by NDOM in the period: 1  
Permits issued for the same period last year: 0

## Rig Count

Rotary rigs operating during the period (peak): 2  
Rotary rigs operating same period last year (peak): 1

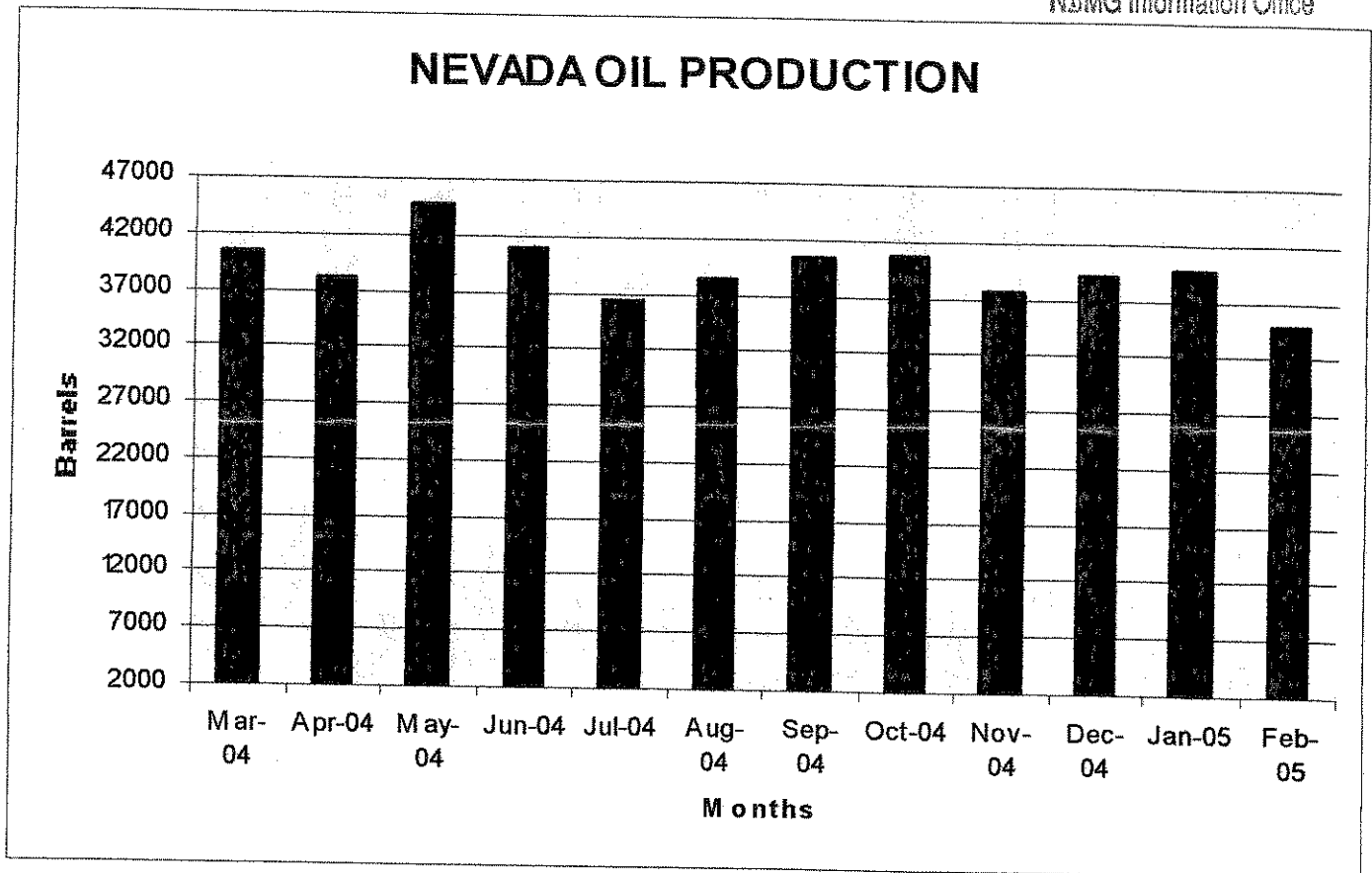
## Wells Drilled or Drilling During the Period

Pioneer Oil & Gas Company's Yankee Mine West #1  
Evans-Barton's Kyle Spring 12-12

RECEIVED

APR 15 2005

NDMG Information Office



## NEVADA OIL PRODUCTION January/February, 2005

	January			February			Bi-Monthly	Bi-Monthly	Cumulative	Cumulative
	Barrels			Barrels			Total	Total	Total	Total
	Oil	H2O	Days	Oil	H2O	Days	Oil	H2O	Oil	H2O
<b>EAGLE SPRINGS FIELD: FIRST PRODUCTION - MARCH, 1954 - NYE COUNTY</b>										
Deerfield Production										
15-35	0	0		0	0					
35-35	277	1,725	25.5	364	1,763	28				
62-35	0	0		0	0					
54-35	650	2,482	26.9	780	2,203	28				
64-35	0	0		0	0					
44-35	0	0		0	0					
1-35	0	0		0	0					
1-34	0	0		0	0					
1-36	194	2,695	26.7	197	2,686	27.9				
2-36	0	0		0	0					
4-36	0	0		0	0					
5-36	430	1,497	26.7	438	1,492	28				
13-36	366	2,170	27.2	372	2,089	28				
23-36	255	1,769	25.9	263	1,791	28				
24-36	0	0		0	0					
43-36	172	2,396	26.7	176	2,387	28				
55-35	0	0		0	0					
73-35	691	5,859	25.6	700	5,463	25.8				
74-35	0	0		0	0					
82-35	427	8,956	28.6	416	8,207	28				
83-35	900	4,885	28.6	876	4,476	28				
84-35	0	0		0	0					
	-----	-----		-----	-----					
	4,362	34,435		4,582	32,557		8,944	66,992		
<b>TOTAL</b>	4,362	34,435		4,582	32,557		8,944	66,992	5,120,913	4,258,689

### TRAP SPRINGS FIELD: FIRST PRODUCTION - NOVEMBER, 1976 - NYE COUNTY

Makoil, Inc.										
24-3	8	0	1	8	0	1				
12-23	0	0		0	0					
12-24	456	1,171	31	414	1,030	28				
12-32	1,113	3,357	31	977	2,943	28				
12-33	0	0		0	0					
12-34	563	619	27	497	530	28				
12-42	0	0		0	0					
12-44X	0	0		0	0					
13-11	0	0		0	0					
13-11R	456	2,450	24	422	2,197	28				
13-14	0	0		0	0					
13-21X	456	2,007	31	422	1,800	28				
13-24	21	10	6	19	8	7				
13-31	527	2,319	31	497	2,119	28				
13-32	487	2,439	31	528	2,567	28				
13-33	256	500	31	272	516	28				
13-41X	1,188	6,864	31	1,072	6,005	28				
13-42	158	8,511	31	133	6,954	28				
14-23	273	2,707	31	246	2,365	28				
14-24	0	0		0	0					

	January			February			Bi-Monthly	Bi-Monthly	Cumulative	Cumulative
	Barrels		Days	Barrels		Days	Total	Total	Total	Total
	Oil	H2O		Oil	H2O		Oil	H2O	Oil	H2O
Makoil, Inc.										
14-32	460	7,928	31	427	7,134	28				
14-34	186	3,198	31	168	2,800	28				
14-34X	180	198	31	168	179	28				
14-41	649	8,217	31	455	5,585	21				
14-44	352	7,366	31	330	6,691	28				
12-14	51	0	9	57	0	8				
2	830	60	31	694	53	28				
3	1,245	85,450	31	1,079	754	28				
8	12	2	3	9	2	3				
9	1,867	55,860	31	1,568	47,082	28				
16	119	8,213	31	103	7,299	28				
19	1,659	543	31	1,516	398	28				
23-41	148	0	31	128	0	28				
	-----	-----		-----	-----					
	13,719	150,128		12,207	55,588		25,925	205,716		
Frontier Exploration										
13-1	389	466	31	359	421	28				
13-45	243	275	30	0	0					
13-46	0	0		0	0					
14-33	0	0		0	0					
14-42	254	200	31	235	181	28				
14-49	192	187	31	196	169	28				
14-49X	47	0	5	50	0	5				
	-----	-----		-----	-----					
	1,125	1,128		840	771		1,965	1,899		
<b>TOTAL</b>	<b>14,844</b>	<b>151,256</b>		<b>13,047</b>	<b>56,359</b>	<b>0</b>	<b>27,890</b>	<b>207,615</b>	<b>13,843,723</b>	<b>28,391,071</b>

**CURRANT FIELD: FIRST PRODUCTION - FEBRUARY, 1979 - NYE COUNTY**

Makoil, Inc.										
Currant #1	0	0		0	0					
<b>TOTAL</b>	<b>0</b>	<b>0</b>		<b>0</b>	<b>0</b>		<b>0</b>	<b>0</b>	<b>1510</b>	<b>0</b>

**DUCKWATER CREEK FIELD: FIRST PRODUCTION - MAY, 1990 - NYE COUNTY**

Makoil, Inc.										
19-11	11	62	2	16	92	4				
<b>TOTAL</b>	<b>11</b>	<b>62</b>		<b>16</b>	<b>92</b>		<b>27</b>	<b>154</b>	<b>18,035</b>	<b>65,560</b>

**BLACKBURN FIELD: FIRST PRODUCTION - APRIL, 1982 - EUREKA COUNTY**

Petroleum Corp.										
#3	0	0		0	0					
#10	647	784	31	767	581	28				
#14	0	0		0	0					
#16	0	0		0	0					
#18	1,302	81,248	31	1,150	73,934	28				
#19	1,808	40,432	31	1,573	39,494	28				
#21	291	24,911	31	317	18,723	28				
	-----	-----		-----	-----					
<b>TOTAL</b>	<b>4,048</b>	<b>147,375</b>		<b>3,807</b>	<b>132,732</b>		<b>7,855</b>	<b>280,107</b>	<b>5,105,270</b>	<b>21,053,736</b>

	January			February			Bi-Monthly	Bi-Monthly	Cumulative	Cumulative
	Barrels		Days	Barrels		Days	Total	Total	Total	Total H2O
	Oil	H2O		Oil	H2O		Oil	H2O	Oil	From 1/94

**GRANT CANYON FIELD: FIRST PRODUCTION - SEPTEMBER, 1983 - NYE COUNTY**

Makoil Inc.										
#3	0	0		0	0					
#7	0	0		0	0					
#9	5,133	15,440	31	4,632	13,761	28				
#22-21	884	21,299	31	781	18,973	28				
<b>TOTAL</b>	<b>6,017</b>	<b>36,739</b>		<b>5,412</b>	<b>32,734</b>		<b>11,429</b>	<b>69,473</b>	<b>20,811,131</b>	<b>4,027,366</b>

**SPENCER FEDERAL LEASE: PRODUCTION - MAY, 1986**

<b>TOTAL</b>									<b>86</b>	
--------------	--	--	--	--	--	--	--	--	-----------	--

**KATE SPRING FIELD: FIRST PRODUCTION - JANUARY, 1986 - NYE COUNTY**

Western General, Inc.										
Kate #1	500	5,000	5	500	5,000	5				
Kate #1A	2,343	13,220	26	1,120	11,335	23				
Kate #1C	0	0		0	0					
Taylor #1	713	10,189	31	448	9,478	28				
Taylor #2	0	0		0	0					
	3,556	28,409		2,068	25,813		5,624	54,222		
Makoil Inc.										
#12-2	884	8,349	31	862	7,629	28		15,978		
<b>TOTAL</b>	<b>4,440</b>	<b>36,758</b>		<b>2,930</b>	<b>33,442</b>		<b>7,370</b>	<b>70,200</b>	<b>2,173,246</b>	<b>5,483,686</b>

**TOMERA RANCH FIELD: FIRST PRODUCTION - DECEMBER, 1987 - EUREKA COUNTY**

Neuhaus/Winn Expl.										
33-2RR	0	0		0	0					
<b>TOTAL</b>	<b>0</b>	<b>0</b>		<b>0</b>	<b>0</b>		<b>0</b>	<b>0</b>	<b>36,472</b>	<b>505,881</b>

**NORTH WILLOW CREEK: FIRST PRODUCTION - APRIL, 1988 - EUREKA COUNTY**

Deerfield Production										
1-27	0	0		0	0					
6-27	0	0		0	0					
<b>TOTAL</b>	<b>0</b>	<b>0</b>		<b>0</b>	<b>0</b>		<b>0</b>	<b>0</b>	<b>45,851</b>	<b>2,859</b>

**THREE BAR FIELD: FIRST PRODUCTION - MARCH, 1990 - EUREKA COUNTY**

<b>TOTAL</b>									<b>23,837</b>	<b>5,958</b>
--------------	--	--	--	--	--	--	--	--	---------------	--------------

**SANS SPRING FIELD: FIRST PRODUCTION - MARCH, 1993 - NYE COUNTY**

Double D Nevada	formerly Nance Petroleum/Big West O&G									
5-14	0	0		0	0					
12-14	0	0		0	0					
5-14A	345	26,950	31	204	11,660	28				
<b>TOTAL</b>	<b>345</b>	<b>26,950</b>		<b>204</b>	<b>11,660</b>		<b>549</b>	<b>38,610</b>	<b>259,416</b>	<b>3,281,735</b>

	January			February			Bi-Monthly	Bi-Monthly	Cumulative	Cumulative
	Barrels		Days	Barrels		Days	Total	Total	Total	Total
	Oil	H2O		Oil	H2O		Oil	H2O	Oil	H2O

**BACON FLAT FIELD: FIRST PRODUCTION - JULY, 1981 - NYE COUNTY**

Double D Nevada										
#23-17	0	0		0	0					
23-17A	830	309	31	696	320	28				
<b>TOTAL</b>	<b>830</b>	<b>309</b>		<b>696</b>	<b>320</b>		<b>1,526</b>	<b>629</b>	<b>986,459</b>	<b>367,812</b>

**GHOST RANCH FIELD: FIRST PRODUCTION - AUGUST, 1996 - NYE COUNTY**

Deerfield Production										
#38-35	998	12,861	31	874	10,950	28				
#48-35	665	10,883	31	582	9,266	28				
#47-35	250	9,201	31	219	7,834	28				
Makoil										
#2-21X	1,716	11,570	31	1,621	11,183	28				
<b>TOTAL</b>	<b>3,629</b>	<b>31,654</b>		<b>3,295</b>	<b>28,283</b>		<b>6,925</b>	<b>59,936</b>	<b>440,817</b>	<b>1,492,957</b>

**SAND DUNE FIELD: FIRST PRODUCTION-JULY, 1998 - NYE COUNTY**

Deerfield Production										
#88-35	1,031	2,792	30	985	2,447	28				
<b>TOTAL</b>	<b>1,031</b>	<b>2,792</b>		<b>985</b>	<b>2,447</b>		<b>2,016</b>	<b>5,239</b>	<b>96,148</b>	<b>244,920</b>

**DEADMAN CREEK - FIRST PRODUCTION - MAY, 1997 - ELKO COUNTY**

<b>TOTAL</b>									<b>367</b>	
--------------	--	--	--	--	--	--	--	--	------------	--

**NEVADA GAS PRODUCTION JANUARY/FEBRUARY, 2005**

**KATE SPRING FIELD: FIRST PRODUCTION - NOVEMBER, 1988**

	January MCF	February MCF	Bi-Monthly Total	Cumulative Total
Makoil				
12-2	177	172	349	
Western General				
Kate 1	30	24	54	
Kate 1A	240	130	370	
Kate 1C	0	0	0	
Taylor 1	68	43	111	
Taylor 2	0	0	0	
<b>Total</b>	<b>515</b>	<b>369</b>	<b>884</b>	<b>321,180</b>

**SUMMARY: NEVADA OIL AND GAS PRODUCTION**

Jan. Oil Produ	39,557				
Feb. Oil Production		34,974			
Bi-Monthly Total			74,531		
Cumulative Nevada Oil Production (1954-Present)				48,953,209	
Cum. Water Production (approx 1994-Present)		468,330	330,625	798,955	68,940,950
Jan. Gas Proc	515				
Feb. Gas Production		369			
Bi-Monthly Total			884		
Cumulative Nevada Gas Production (1988-Present)				321,180	

# NEVADA OIL PATCH

Briefing from the Commission on Mineral Resources  
DIVISION OF MINERALS  
January/February, 2005

AMENDED

## Production Summary

Total Nevada oil production for the period: 74,531 bbls  
Production for the same period last year: 75,646 bbls

## Permitting

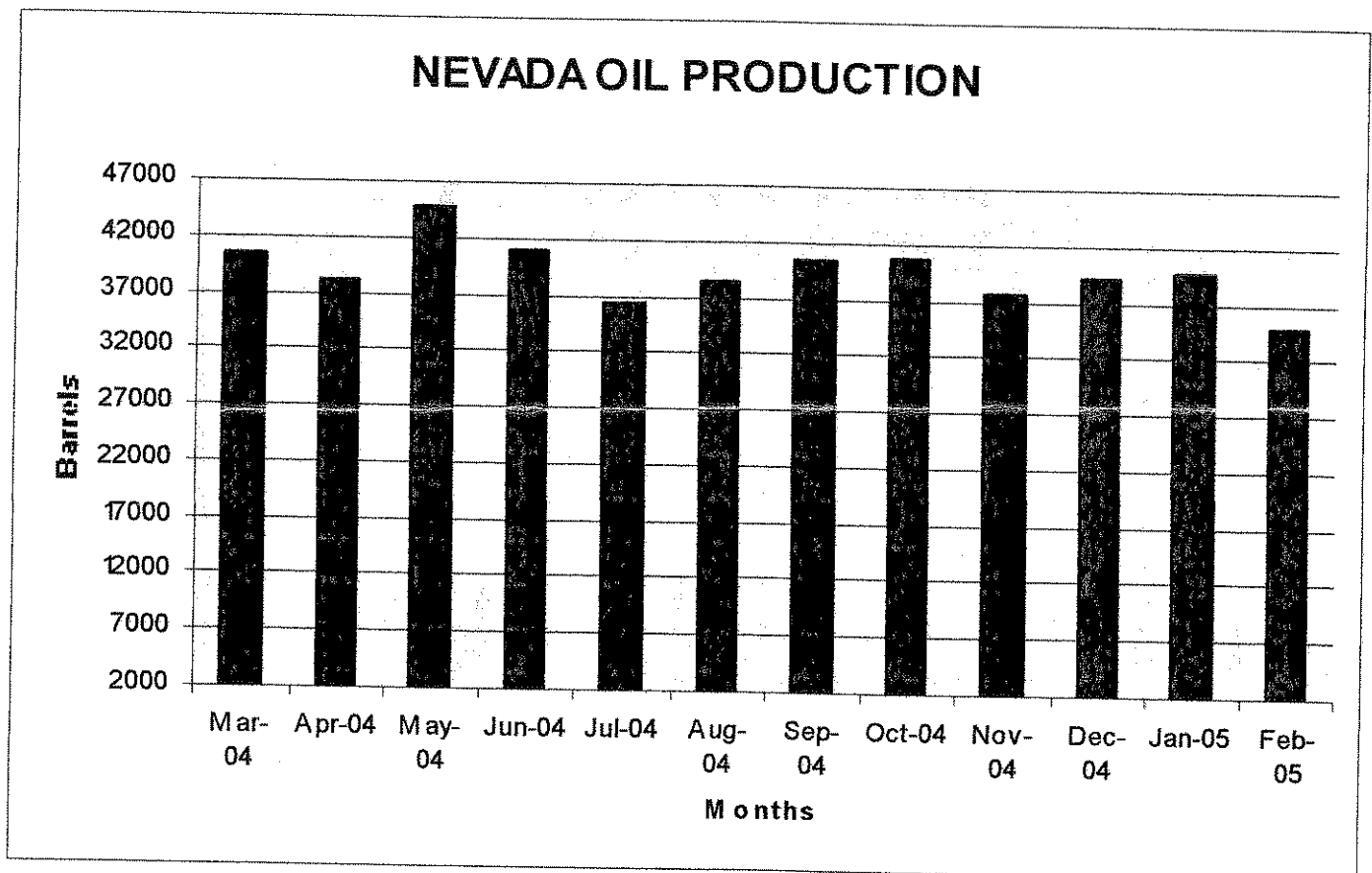
Permits to drill issued by NDOM in the period: 1  
Permits issued for the same period last year: 0

## Rig Count

Rotary rigs operating during the period (peak): 2  
Rotary rigs operating same period last year (peak): 1

## Wells Drilled or Drilling During the Period

Pioneer Oil & Gas Company's Yankee Mine West #1  
Evans-Barton's Kyle Spring 12-12



## NEVADA OIL PRODUCTION January/February, 2005

	January			February			Bi-Monthly	Bi-Monthly	Cumulative	Cumulative
	Barrels			Barrels			Total	Total	Total	Total
	Oil	H2O	Days	Oil	H2O	Days	Oil	H2O	Oil	H2O
<b>EAGLE SPRINGS FIELD: FIRST PRODUCTION - MARCH, 1954 - NYE COUNTY</b>										
Deerfield Production										
15-35	0	0		0	0					
35-35	277	1,725	25.5	364	1,763	28				
62-35	0	0		0	0					
54-35	650	2,482	26.9	780	2,203	28				
64-35	0	0		0	0					
44-35	0	0		0	0					
1-35	0	0		0	0					
1-34	0	0		0	0					
1-36	194	2,695	26.7	197	2,686	27.9				
2-36	0	0		0	0					
4-36	0	0		0	0					
5-36	430	1,497	26.7	438	1,492	28				
13-36	366	2,170	27.2	372	2,089	28				
23-36	255	1,769	25.9	263	1,791	28				
24-36	0	0		0	0					
43-36	172	2,396	26.7	176	2,387	28				
55-35	0	0		0	0					
73-35	691	5,859	25.6	700	5,463	25.8				
74-35	0	0		0	0					
82-35	427	8,956	28.6	416	8,207	28				
83-35	900	4,885	28.6	876	4,476	28				
84-35	0	0		0	0					
	-----	-----		-----	-----					
	4,362	34,435		4,582	32,557		8,944	66,992		
<b>TOTAL</b>	4,362	34,435		4,582	32,557		8,944	66,992	5,120,913	4,258,689

### TRAP SPRINGS FIELD: FIRST PRODUCTION - NOVEMBER, 1976 - NYE COUNTY

Makoil, Inc.										
24-3	8	0	1	8	0	1				
12-23	0	0		0	0					
12-24	456	1,171	31	414	1,030	28				
12-32	1,113	3,357	31	977	2,943	28				
12-33	0	0		0	0					
12-34	563	619	27	497	530	28				
12-42	0	0		0	0					
12-44X	0	0		0	0					
13-11	0	0		0	0					
13-11R	456	2,450	24	422	2,197	28				
13-14	0	0		0	0					
13-21X	456	2,007	31	422	1,800	28				
13-24	21	10	6	19	8	7				
13-31	527	2,319	31	497	2,119	28				
13-32	487	2,439	31	528	2,567	28				
13-33	256	500	31	272	516	28				
13-41X	1,188	6,864	31	1,072	6,005	28				
13-42	158	8,511	31	133	6,954	28				
14-23	273	2,707	31	246	2,365	28				
14-24	0	0		0	0					

	January			February			Bi-Monthly	Bi-Monthly	Cumulative	Cumulative
	Barrels		Days	Barrels		Days	Total	Total	Total	Total
	Oil	H2O		Oil	H2O		Oil	H2O	Oil	H2O
Makoil, Inc.										
14-32	460	7,928	31	427	7,134	28				
14-34	186	3,198	31	168	2,800	28				
14-34X	180	198	31	168	179	28				
14-41	649	8,217	31	455	5,585	21				
14-44	352	7,366	31	330	6,691	28				
12-14	51	0	9	57	0	8				
2	830	60	31	694	53	28				
3	1,245	85,450	31	1,079	754	28				
8	12	2	3	9	2	3				
9	1,867	55,860	31	1,568	47,082	28				
16	119	8,213	31	103	7,299	28				
19	1,659	543	31	1,516	398	28				
23-41	148	0	31	128	0	28				
	-----	-----		-----	-----					
	13,719	150,128		12,207	55,588		25,925	205,716		

Frontier Exploration

13-1	389	466	31	359	421	28				
13-45	243	275	30	0	0					
13-46	0	0		0	0					
14-33	0	0		0	0					
14-42	254	200	31	235	181	28				
14-49	192	187	31	196	169	28				
14-49X	47	0	5	50	0	5				
	-----	-----		-----	-----					
	1,125	1,128		840	771		1,965	1,899		
<b>TOTAL</b>	14,844	151,256		13,047	56,359	0	27,890	207,615	13,843,723	28,391,071

**CURRENT FIELD: FIRST PRODUCTION - FEBRUARY, 1979 - NYE COUNTY**

Makoil, Inc.										
Currant #1	0	0		0	0					
<b>TOTAL</b>	0	0		0	0		0	0	1510	0

**DUCKWATER CREEK FIELD: FIRST PRODUCTION - MAY, 1990 - NYE COUNTY**

Makoil, Inc.										
19-11	11	62	2	16	92	4				
<b>TOTAL</b>	11	62		16	92		27	154	18,035	65,560

**BLACKBURN FIELD: FIRST PRODUCTION - APRIL, 1982 - EUREKA COUNTY**

Petroleum Corp.										
#3	0	0		0	0					
#10	647	784	31	767	581	28				
#14	0	0		0	0					
#16	0	0		0	0					
#18	1,302	81,248	31	1,150	73,934	28				
#19	1,808	40,432	31	1,573	39,494	28				
#21	291	24,911	31	317	18,723	28				
	-----	-----		-----	-----					
<b>TOTAL</b>	4,048	147,375		3,807	132,732		7,855	280,107	5,105,270	21,053,736



	January			February			Bi-Monthly	Bi-Monthly	Cumulative	Cumulative
	Barrels		Days	Barrels		Days	Total	Total	Total	Total H2O
	Oil	H2O		Oil	H2O		Oil	H2O	Oil	From 1/94

**GRANT CANYON FIELD: FIRST PRODUCTION - SEPTEMBER, 1983 - NYE COUNTY**

Makoil Inc.										
#3	0	0		0	0					
#7	0	0		0	0					
#9	5,133	15,440	31	4,632	13,761	28				
#22-21	884	21,299	31	781	18,973	28				
<b>TOTAL</b>	<b>6,017</b>	<b>36,739</b>		<b>5,412</b>	<b>32,734</b>		<b>11,429</b>	<b>69,473</b>	<b>20,811,131</b>	<b>4,027,366</b>

**SPENCER FEDERAL LEASE: PRODUCTION - MAY, 1986**

<b>TOTAL</b>									<b>86</b>	
--------------	--	--	--	--	--	--	--	--	-----------	--

**KATE SPRING FIELD: FIRST PRODUCTION - JANUARY, 1986 - NYE COUNTY**

Western General, Inc.										
Kate #1	500	5,000	5	500	5,000	5				
Kate #1A	2,343	13,220	26	1,120	11,335	23				
Kate #1C	0	0		0	0					
Taylor #1	713	10,189	31	448	9,478	28				
Taylor #2	0	0		0	0					
	3,556	28,409		2,068	25,813		5,624	54,222		
Makoil Inc.										
#12-2	884	8,349	31	862	7,629	28		15,978		
<b>TOTAL</b>	<b>4,440</b>	<b>36,758</b>		<b>2,930</b>	<b>33,442</b>		<b>7,370</b>	<b>70,200</b>	<b>2,173,246</b>	<b>5,483,686</b>

**TOMERA RANCH FIELD: FIRST PRODUCTION - DECEMBER, 1987 - EUREKA COUNTY**

Neuhaus/Winn Expl.										
33-2RR	0	0		0	0					
<b>TOTAL</b>	<b>0</b>	<b>0</b>		<b>0</b>	<b>0</b>		<b>0</b>	<b>0</b>	<b>36,472</b>	<b>505,881</b>

**NORTH WILLOW CREEK: FIRST PRODUCTION - APRIL, 1988 - EUREKA COUNTY**

Deerfield Production										
1-27	0	0		0	0					
6-27	0	0		0	0					
<b>TOTAL</b>	<b>0</b>	<b>0</b>		<b>0</b>	<b>0</b>		<b>0</b>	<b>0</b>	<b>45,851</b>	<b>2,859</b>

**THREE BAR FIELD: FIRST PRODUCTION - MARCH, 1990 - EUREKA COUNTY**

<b>TOTAL</b>									<b>23,837</b>	<b>5,958</b>
--------------	--	--	--	--	--	--	--	--	---------------	--------------

**SANS SPRING FIELD: FIRST PRODUCTION - MARCH, 1993 - NYE COUNTY**

Double D Nevada	formerly Nance Petroleum/Big West O&G									
5-14	0	0		0	0					
12-14	0	0		0	0					
5-14A	345	26,950	31	204	11,660	28				
<b>TOTAL</b>	<b>345</b>	<b>26,950</b>		<b>204</b>	<b>11,660</b>		<b>549</b>	<b>38,610</b>	<b>259,416</b>	<b>3,281,735</b>

	January			February			Bi-Monthly	Bi-Monthly	Cumulative	Cumulative
	Barrels		Days	Barrels		Days	Total	Total	Total	Total
	Oil	H2O		Oil	H2O		Oil	H2O	Oil	H2O

**BACON FLAT FIELD: FIRST PRODUCTION - JULY, 1981 - NYE COUNTY**

Double D Nevada										
#23-17	0	0		0	0					
23-17A	830	309	31	696	320	28				
<b>TOTAL</b>	<b>830</b>	<b>309</b>		<b>696</b>	<b>320</b>		<b>1,526</b>	<b>629</b>	<b>986,459</b>	<b>367,812</b>

**GHOST RANCH FIELD: FIRST PRODUCTION - AUGUST, 1996 - NYE COUNTY**

Deerfield Production										
#38-35	998	12,861	31	874	10,950	28				
#48-35	665	10,883	31	582	9,266	28				
#47-35	250	9,201	31	219	7,834	28				
Makoil										
#2-21X	1,716	11,570	31	1,621	11,183	28				
<b>TOTAL</b>	<b>3,629</b>	<b>31,654</b>		<b>3,295</b>	<b>28,283</b>		<b>6,925</b>	<b>59,936</b>	<b>440,817</b>	<b>1,492,957</b>

**SAND DUNE FIELD: FIRST PRODUCTION-JULY, 1998 - NYE COUNTY**

Deerfield Production										
#88-35	1,031	2,792	30	985	2,447	28				
<b>TOTAL</b>	<b>1,031</b>	<b>2,792</b>		<b>985</b>	<b>2,447</b>		<b>2,016</b>	<b>5,239</b>	<b>96,148</b>	<b>244,920</b>

**DEADMAN CREEK - FIRST PRODUCTION - MAY, 1997 - ELKO COUNTY**

<b>TOTAL</b>										<b>367</b>
--------------	--	--	--	--	--	--	--	--	--	------------

**NEVADA GAS PRODUCTION JANUARY/FEBRUARY, 2005**

**KATE SPRING FIELD: FIRST PRODUCTION - NOVEMBER, 1988**

	January MCF	February MCF	Bi-Monthly Total	Cumulative Total
Makoil				
12-2	177	172	349	
Western General				
Kate 1	30	24	54	
Kate 1A	240	130	370	
Kate 1C	0	0	0	
Taylor 1	68	43	111	
Taylor 2	0	0	0	
<b>Total</b>	<b>515</b>	<b>369</b>	<b>884</b>	<b>321,180</b>

**SUMMARY: NEVADA OIL AND GAS PRODUCTION**

Jan. Oil Produ	39,557			
Feb. Oil Production		34,974		
Bi-Monthly Total			74,531	
Cumulative Nevada Oil Production (1954-Present)				48,953,209
Cum. Water Production (approx 1994-Present)		468,330	330,625	798,955
Jan. Gas Proc	515			
Feb. Gas Production		369		
Bi-Monthly Total			884	
Cumulative Nevada Gas Production (1988-Present)				321,180

# NEVADA OIL PATCH

Briefing from the Commission on Mineral Resources  
DIVISION OF MINERALS  
March/April, 2005

## PRODUCTION SUMMARY

Total Nevada oil production for the period: 75,932 bbls  
Production for the same period last year: 78,393 bbls

## PERMITTING

Permits to drill issued by NDOM in the period: 0  
Permits issued for the same period last year: 0

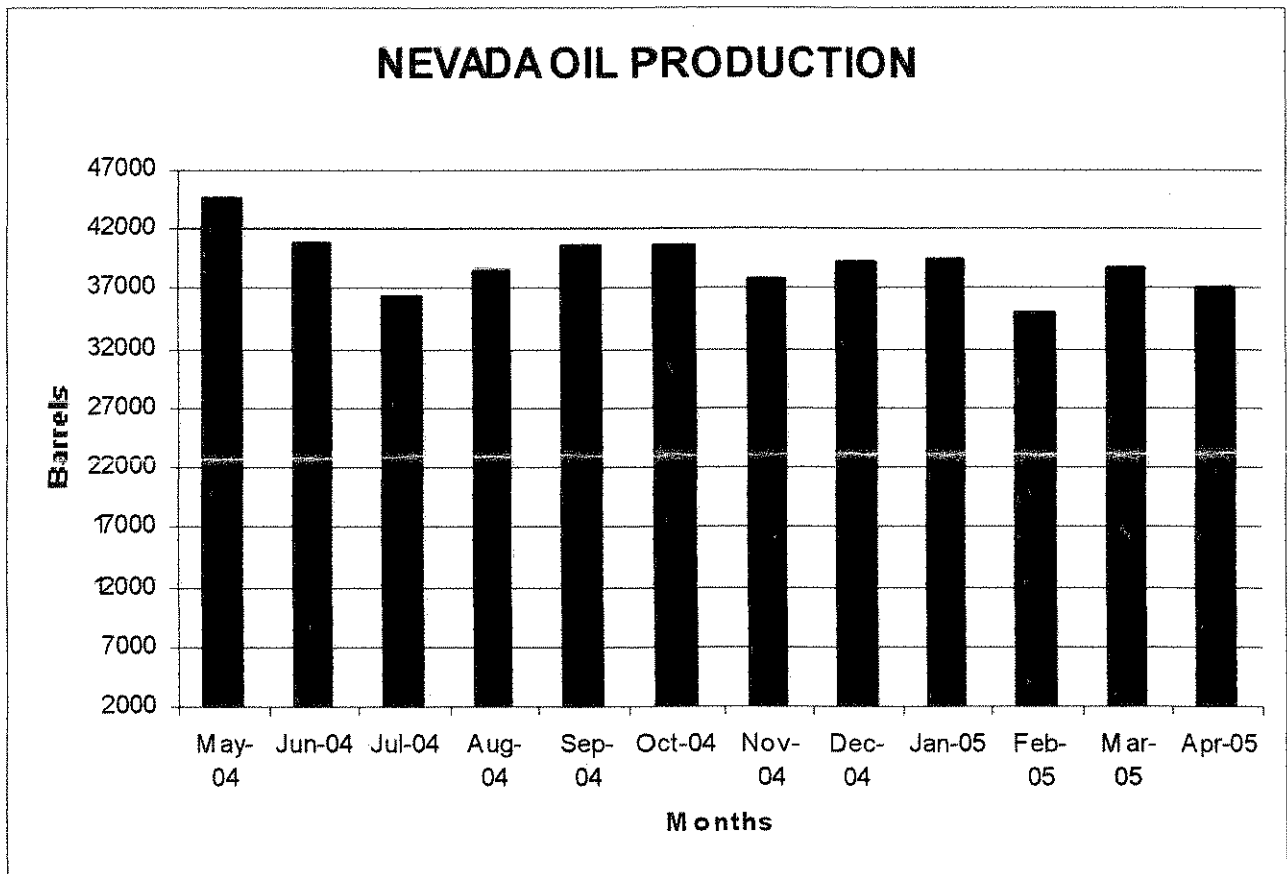
## RIG COUNT

Rotary rigs operating during the period: 2  
Rotary rigs operating same period last year: 0

## WELLS DRILLED OR DRILLING DURING THE PERIOD

Geyser Petroleum's Pipeline Canyon #1  
VF Neuhaus Properties' Little Giant 36-1

RECEIVED  
JUN 22 2005  
NBMG Information Office



**NEVADA OIL PRODUCTION  
MARCH/APRIL, 2005**

	March			April			Bi-Monthly	Bi-Monthly	Cumulative	Cumulative
	Barrels		Days	Barrels		Days	Total	Total	Total	Total
	Oil	H2O		Oil	H2O		Oil	H2O	Oil	H2O
<b>EAGLE SPRINGS FIELD: FIRST PRODUCTION - MARCH, 1954 - NYE COUNTY</b>										
Deerfield Production										
15-35	311	1,494	29.7	293	1,735	30				
35-35	210	1,190	31	188	1,305	30				
62-35	0	0		0	0					
54-35	442	1,377	29.2	408	1,468	27.5				
64-35	0	0		0	0					
44-35	0	0		0	0					
1-35	0	0		0	0					
1-34										
1-36	215	2,952	31	214	2,651	30				
2-36	0	0		0	0					
4-36	0	0		0	0					
5-36	478	1,640	31	474	1,473	30				
13-36	407	2,296	31	403	2,062	30				
23-36	287	1,968	31	278	1,734	29.3				
24-36	0	0		0	0					
43-36	192	2,624	31	190	2,357	30				
55-35	0	0		0	0					
73-35	837	6,560	31	830	5,893	30				
74-35	0	0		0	0					
82-35	454	9,021	31	451	8,102	30				
83-35	957	4,920	31	450	2,450	15.3				
84-35	0	0		0	0					
	-----	-----		-----	-----					
	4,791	36,043		4,180	31,231		8,971	67,274		
<b>TOTAL</b>	4,791	36,043		4,180	31,231		8,971	67,274	5,129,884	4,325,963

**TRAP SPRINGS FIELD: FIRST PRODUCTION - NOVEMBER, 1976 - NYE COUNTY**

Makoil, Inc.										
24-3	7	0	1	8	0	1				
12-23	0	0		0	0					
12-24	455	1,145	31	448	1,134	30				
12-32	1,091	3,283	31	1,000	3,027	30				
12-33	0	0		0	0					
12-34	489	527	31	517	561	30				
12-42	0	0		0	0					
12-44X	0	0		0	0					
13-11	0	0		0	0					
13-11R	443	2,333	31	448	2,374	30				
13-14	0	0		0	0					
13-21X	454	1,958	31	448	1,945	30				
13-24	25	12	7	14	6	4				
13-31	551	2,375	29	538	2,334	30				
13-32	563	2,762	29	655	3,239	30				
13-33	247	474	31	241	465	30				
13-41X	1,222	6,913	31	1,195	6,807	30				
13-42	160	8,430	31	149	7,941	30				
14-23	262	2,542	31	269	2,626	30				
14-24	0	0		0	0					

	March			April			Bi-Monthly	Bi-Monthly	Cumulative	Cumulative
	Barrels		Days	Barrels		Days	Total	Total	Total	Total
	Oil	H2O		Oil	H2O		Oil	H2O	Oil	H2O
Makoil, Inc.										
14-32	454	7,670	31	448	7,617	30				
14-34	207	3,494	31	165	2,810	30				
14-34X	207	223	31	205	223	30				
14-41	607	7,523	30	657	8,201	30				
14-44	342	7,002	31	366	7,555	30				
12-14	56	0	9	44	0	6				
2	795	58	31	713	61	30				
3	1,170	81,084	31	1,056	80,681	30				
8	4	7	5	4	19	9				
9	1,829	53,940	31	1,663	55,563	30				
16	120	7,847	31	104	9,134	30				
19	1,649	581	31	1,531	183	30				
23-41	150	0	31	211	0	30				
36-33				188	465	6				
	-----	-----		-----	-----					
	13,559	143,517		13,285	145,641		26,844	289,158		
Frontier Exploration										
13-1	406	466	31	379	451	30				
13-45	306	225	25	132	99	11				
13-46	0	0		0	0					
14-33	235	210	28	208	225	30				
14-42	251	200	31	237	194	30				
14-49	209	186	31	173	180	30				
14-49X	69	0	7	59	0	6				
	-----	-----		-----	-----					
	1,476	1,287		1,188	1,149		2,664	2,436		
<b>TOTAL</b>	15,035	144,804		14,473	146,790	0	29,508	291,594	13,873,231	28,682,665

**CURRENT FIELD: FIRST PRODUCTION - FEBRUARY, 1979 - NYE COUNTY**

Makoil, Inc.										
Currant #1	0	0		0	0					
<b>TOTAL</b>	0	0		0	0		0	0	1510	0

**DUCKWATER CREEK FIELD: FIRST PRODUCTION - MAY, 1990 - NYE COUNTY**

Makoil, Inc.										
19-11	19	108	2	15	115	2				
<b>TOTAL</b>	19	108		15	115		34	223	18,069	65,783

**BLACKBURN FIELD: FIRST PRODUCTION - APRIL, 1982 - EUREKA COUNTY**

Petroleum Corp.										
#3	0	0		0	0					
#10	573	668	31	579	623	30				
#14	0	0		0	0					
#16	0	0		0	0					
#18	1,191	93,838	31	1,138	81,227	30				
#19	2,102	43,056	31	1,661	42,970	30				
#21	291	19,251	31	260	23,831	30				
	-----	-----		-----	-----					
<b>TOTAL</b>	4,157	156,813		3,638	148,651		7,795	305,464	5,113,065	21,359,200

	March			April			Bi-Monthly	Bi-Monthly	Cumulative	Cumulative
	Barrels		Days	Barrels		Days	Total	Total	Total	Total H2O
	Oil	H2O		Oil	H2O		Oil	H2O	Oil	From 1/94

**GRANT CANYON FIELD: FIRST PRODUCTION - SEPTEMBER, 1983 - NYE COUNTY**

Makoil Inc.										
#3	0	0		0	0					
#7	0	0		0	0					
#9	4,936	13,722	31	5,063	13,722	30				
#22-21	840	19,012	31	855	19,456	30				
<b>TOTAL</b>	<b>5,776</b>	<b>32,734</b>		<b>5,918</b>	<b>33,178</b>		<b>11,695</b>	<b>65,912</b>	<b>20,822,826</b>	<b>4,093,278</b>

**SPENCER FEDERAL LEASE: PRODUCTION - MAY, 1986**

<b>TOTAL</b>									86	
--------------	--	--	--	--	--	--	--	--	----	--

**KATE SPRING FIELD: FIRST PRODUCTION - JANUARY, 1986 - NYE COUNTY**

Western General, Inc.										
Kate #1	500	5,000		500	5,000					
Kate #1A	1,976	12,871		1,867	12,188					
Kate #1C	0	0		0	0					
Taylor #1	247	10,483		531	9,874					
Taylor #2	0	0		0	0					
	<b>2,723</b>	<b>28,354</b>		<b>2,898</b>	<b>27,062</b>		<b>5,621</b>	<b>55,416</b>		
Makoil Inc.										
#12-2	897	8,439	31	936	8,146	30		16,585		
<b>TOTAL</b>	<b>3,620</b>	<b>36,793</b>		<b>3,834</b>	<b>35,208</b>		<b>7,454</b>	<b>72,001</b>	<b>2,173,330</b>	<b>5,485,487</b>

**TOMERA RANCH FIELD: FIRST PRODUCTION - DECEMBER, 1987 - EUREKA COUNTY**

Neuhaus/Winn Expl.										
33-2RR	0	0		0	0					
<b>TOTAL</b>	<b>0</b>	<b>0</b>		<b>0</b>	<b>0</b>		<b>0</b>	<b>0</b>	<b>36,472</b>	<b>505,881</b>

**NORTH WILLOW CREEK: FIRST PRODUCTION - APRIL, 1988 - EUREKA COUNTY**

Deerfield Production										
1-27	0	0		0	0					
6-27	0	0		0	0					
<b>TOTAL</b>	<b>0</b>	<b>0</b>		<b>0</b>	<b>0</b>		<b>0</b>	<b>0</b>	<b>45,851</b>	<b>2,859</b>

**THREE BAR FIELD: FIRST PRODUCTION - MARCH, 1990 - EUREKA COUNTY**

<b>TOTAL</b>									23,837	5,958
--------------	--	--	--	--	--	--	--	--	--------	-------

**SANS SPRING FIELD: FIRST PRODUCTION - MARCH, 1993 - NYE COUNTY**

Double D Nevada	formerly Nance Petroleum/Big West O&G									
5-14	0	0		0	0					
12-14	0	0		0	0					
5-14A	0	0		425	16,687	17				
<b>TOTAL</b>	<b>0</b>	<b>0</b>		<b>425</b>	<b>16,687</b>		<b>425</b>	<b>16,687</b>	<b>259,841</b>	<b>3,298,422</b>

	March			April			Bi-Monthly	Bi-Monthly	Cumulative	Cumulative
	Barrels		Days	Barrels		Days	Total	Total	Total	Total
	Oil	H2O		Oil	H2O		Oil	H2O	Oil	H2O

**BACON FLAT FIELD: FIRST PRODUCTION - JULY, 1981 - NYE COUNTY**

Double D Nevada										
#23-17	0	0		0	0					
23-17A	599	584	31	555	297	30				
<b>TOTAL</b>	599	584		555	297		1,154	881	987,613	368,693

**GHOST RANCH FIELD: FIRST PRODUCTION - AUGUST, 1996 - NYE COUNTY**

Deerfield Production										
#38-35	970	12,226	31	909	11,595	30				
#48-35	647	10,345	31	606	9,806	30				
#47-35	243	8,746	31	228	8,290	30				
Makoil										
#2-21X	1,811	13,720	31	1,342	14,251	30				
<b>TOTAL</b>	3,670	32,812		3,084	32,347		6,755	65,158	447,572	1,558,115

**SAND DUNE FIELD: FIRST PRODUCTION-JULY, 1998 - NYE COUNTY**

Deerfield Production										
#88-35	1,076	2,690	31	1,067	2,417	30				
<b>TOTAL</b>	1,076	2,690		1,067	2,417		2,143	5,107	98,291	250,027

**DEADMAN CREEK - FIRST PRODUCTION - MAY, 1997 - ELKO COUNTY**

<b>TOTAL</b>									367	
--------------	--	--	--	--	--	--	--	--	-----	--

**NEVADA GAS PRODUCTION MARCH/APRIL, 2005**

**KATE SPRING FIELD: FIRST PRODUCTION - NOVEMBER, 1988**

	March MCF	April MCF	Bi-Monthly Total	Cumulative Total
Makoil				
12-2	179	0	179	
Western General				
Kate 1	35	25	60	
Kate 1A	200	200	400	
Kate 1C	0	0	0	
Taylor 1	23	50	73	
Taylor 2	0	0	0	
<b>Total</b>	437	275	712	321,875

**SUMMARY: NEVADA OIL AND GAS PRODUCTION**

Mar. Oil Prod:	38,744			
April Oil Production		37,188		
Bi-Monthly Total			75,932	
Cumulative Nevada Oil Production (1954-Present)				49,028,970
Cum. Water Production (approx 1994-Present)		443,381	446,921	890,301
Mar. Gas Pro:	437			
April Gas Production		275		
Bi-Monthly Total			712	
Cumulative Nevada Gas Production (1988-Present)				321,875

**Remarks:** Western General's Kate 1 amended Feb. report oil production 277 barrels, Gas MCF 26.

# NEVADA OIL PATCH

Briefing from the Commission on Mineral Resources  
DIVISION OF MINERALS  
May/June, 2005

## PRODUCTION SUMMARY

Total Nevada oil production for the period: 76,066 bbls  
Production for the same period last year: 75,153 bbls

## PERMITTING

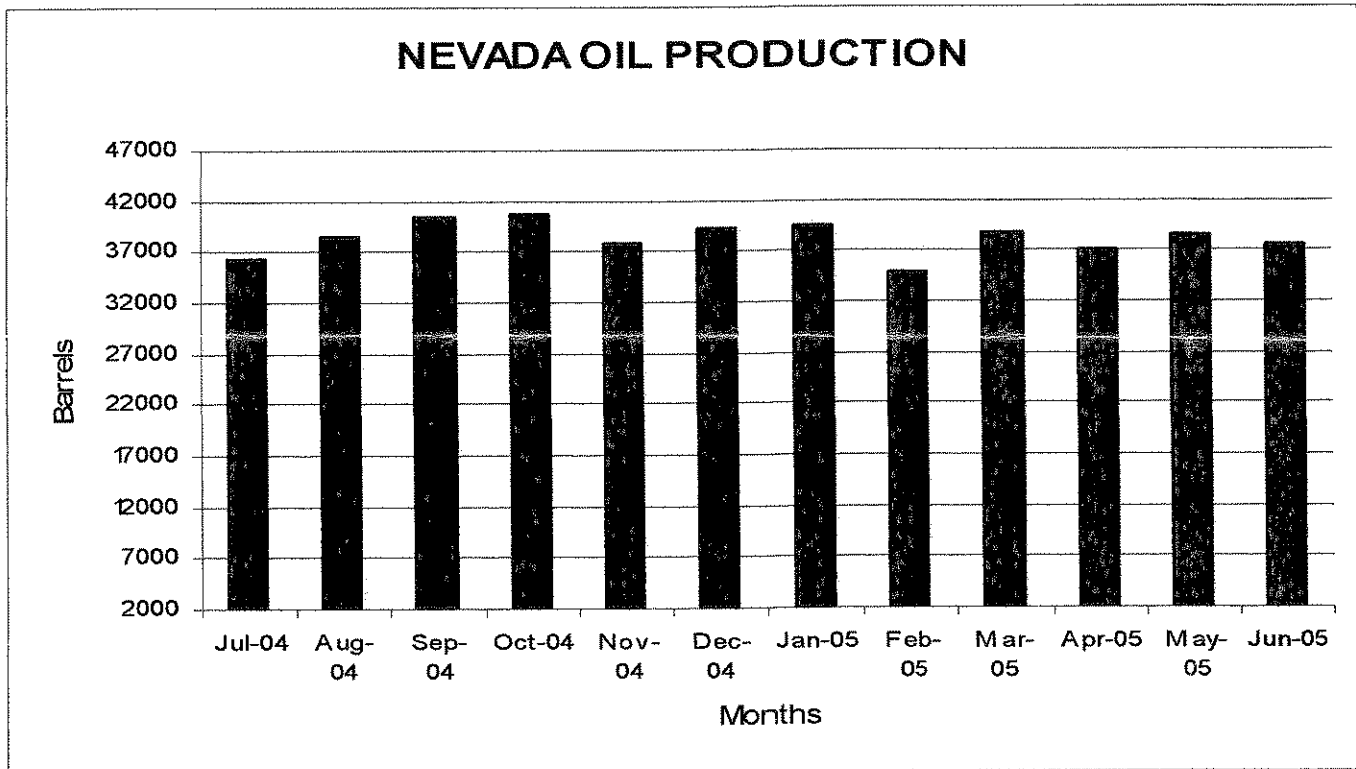
Permits to drill issued by NDOM in the period: 0  
Permits issued for the same period last year: 1

## RIG COUNT

Rotary rigs operating during the period: 5  
Rotary rigs operating same period last year: 0

## WELLS DRILLED OR DRILLING DURING THE PERIOD

Faskin Oil & Ranch Pinon 5  
Geyser Petroleum's Pipeline Canyon #1  
Makoil Radio 6-31  
Trail Mountain Currant Unit 2  
Tri Valley Oil & Gas Midland Trail 1-32



RECEIVED

AUG 29 2005

NBMG Information Office



**NEVADA OIL PRODUCTION  
MAY/JUNE, 2005**

	May			June			Bi-Monthly	Bi-Monthly	Cumulative	Cumulative
	Barrels		Days	Barrels		Days	Total	Total	Total	Total
	Oil	H2O		Oil	H2O		Oil	H2O	Oil	H2O
<b>EAGLE SPRINGS FIELD: FIRST PRODUCTION - MARCH, 1954 - NYE COUNTY</b>										
Deerfield Production										
15-35	369.6	1613.05	30.9	278	1,594	27.9				
35-35	227	1,149	29.6	187	1,282	29.3				
62-35	0	0		0	0					
54-35	537	1,539	31	407	1,664	30				
64-35	0	0		0	0					
44-35	0	0		0	0					
1-35	0	0								
1-34										
1-36	208	3,105	30.1	191	2,722	28.2				
2-36	0	0		0	0					
4-36	0	0		0	0					
5-36	461	1,624	28.4	424	1,512	28.2				
13-36	396	2,464	30.8	360	2,112	28.7				
23-36	256	1,864	27.7	255	1,818	28.3				
24-36	0	0		0	0					
43-36	154	2,215	25.2	170	2,419	28.2				
55-35	0	0		0	0					
73-35	546	4,697	21.1	758	6,367	29.8				
74-35	0	0		0	0					
82-35	446	9,771	30.9	410	8,201	29.5				
83-35	759	4,482	25.3	863	4,747	29.5				
84-35	0	0		0	0					
	-----	-----		-----	-----					
	4,361	34,523		4,301	34,438		8,662	68,961		
<b>TOTAL</b>	4,361	34,523		4,301	34,438		8,662	68,961	5,138,546	4,394,924

**TRAP SPRINGS FIELD: FIRST PRODUCTION - NOVEMBER, 1976 - NYE COUNTY**

Makoli, Inc.										
24-3	7	0	1	7	0	1				
12-23	0	0		0	0					
12-24	461	1,180	31	448	1,141	30				
12-32	1,048	3,201	31	1,013	3,072	30				
12-33	0	0		0	0					
12-34	533	584	31	508	556	30				
12-42	0	0		0	0					
12-44X	0	0		0	0					
13-11	0	0		0	0					
13-11R	461	2,470	31	448	2,388	30				
13-14	0	0		0	0					
13-21X	461	2,024	30	448	1,957	30				
13-24	24	11	7	15	7	6				
13-31	526	2,307	30	537	2,348	30				
13-32	647	3,231	30	570	2,837	26				
13-33	260	507	31	251	487	30				
13-41X	1,230	7,083	31	1,198	6,877	30				
13-42	154	8,263	31	149	7,990	30				
14-23	267	2,634	30	271	2,661	30				
14-24	0	0		0	0					

	May			June			Bi-Monthly	Bi-Monthly	Cumulative	Cumulative
	Barrels		Days	Barrels		Days	Total	Total	Total	Total
	Oil	H2O		Oil	H2O		Oil	H2O	Oil	H2O
Makoil, Inc.										
14-32	461	7,926	31	468	8,022	30				
14-34	146	2,506	26	121	2,078	29				
14-34X	212	233	31	221	241	30				
14-41	672	8,483	31	656	8,251	30				
14-44	369	7,690	31	360	7,477	30				
12-14	71	0	12	33	0	8				
2	783	61	31	721	59	30				
3	1,084	83,884	31	1,124	79,868	30				
8	6	2	2	16	5	4				
9	1,687	55,667	31	1,701	54,596	30				
16	90	6,441	31	86	5,918	30				
19	1,747	307	31	1,586	148	30				
23-41	136	0	31	115	0	30				
36-33	92	807	10	20	828	10				
	-----	-----		-----	-----					
	13,634	207,502		13,091	141,422		26,725	348,924		
Frontier Exploration										
13-1	387	466	31	358	450	30				
13-45	244	261	29	188	189	21				
13-46	0			5	0	1				
14-33	209	233	31	217	225	30				
14-42	255	200	31	241	195	30				
14-49	191	186	31	164	168	28				
14-49X	59	0	6	56	0	6				
	-----	-----		-----	-----					
	1,345	1,346		1,229	1,227		2,574	2,573		
<b>TOTAL</b>	<b>14,979</b>	<b>208,848</b>		<b>14,320</b>	<b>142,649</b>	<b>0</b>	<b>29,299</b>	<b>351,497</b>	<b>13,902,530</b>	<b>29,034,162</b>

**CURRENT FIELD: FIRST PRODUCTION - FEBRUARY, 1979 - NYE COUNTY**

Makoil, Inc.										
Currant #1	1	0	1	0	0					
<b>TOTAL</b>	<b>1</b>	<b>0</b>		<b>0</b>	<b>0</b>		<b>1</b>	<b>0</b>	<b>1510</b>	<b>0</b>

**DUCKWATER CREEK FIELD: FIRST PRODUCTION - MAY, 1990 - NYE COUNTY**

Makoil, Inc.										
19-11	15	115	1	18	162	2				
<b>TOTAL</b>	<b>15</b>	<b>115</b>		<b>18</b>	<b>162</b>		<b>33</b>	<b>277</b>	<b>18,102</b>	<b>66,060</b>

**BLACKBURN FIELD: FIRST PRODUCTION - APRIL, 1982 - EUREKA COUNTY**

Petroleum Corp.										
#3	0	0		0	0					
#10	493	1,033	31	710	1,153	30				
#14	0	0		0	0					
#16	0	0		0	0					
#18	1,270	91,121	31	1,215	98,476	30				
#19	1,762	42,839	31	1,914	36,170	30				
#21	297	31,853	31	373	26,227	30				
	-----	-----		-----	-----					
<b>TOTAL</b>	<b>3,822</b>	<b>166,846</b>		<b>4,212</b>	<b>162,026</b>		<b>8,034</b>	<b>328,872</b>	<b>5,121,099</b>	<b>21,688,072</b>

	May			June			Bi-Monthly	Bi-Monthly	Cumulative	Cumulative
	Barrels		Days	Barrels		Days	Total	Total	Total	Total H2O
	Oil	H2O		Oil	H2O		Oil	H2O	Oil	From 1/94
<b>GRANT CANYON FIELD: FIRST PRODUCTION - SEPTEMBER, 1983 - NYE COUNTY</b>										
Makoil Inc.										
#3	0	0		0	0					
#7	0	0		0	0					
#9	5,037	14,714	31	4,866	14,805	30				
#22-21	855	19,839	31	817	17,296	30				
<b>TOTAL</b>	<b>5,892</b>	<b>34,553</b>		<b>5,683</b>	<b>32,101</b>		<b>11,575</b>	<b>66,654</b>	<b>20,834,401</b>	<b>4,159,932</b>
<b>SPENCER FEDERAL LEASE: PRODUCTION - MAY, 1986</b>										
<b>TOTAL</b>									<b>86</b>	
<b>KATE SPRING FIELD: FIRST PRODUCTION - JANUARY, 1986 - NYE COUNTY</b>										
Western General, Inc.										
Kate #1	500	5,000		500	5,000					
Kate #1A	2,081	12,586		1,931	11,621					
Kate #1C	0	0		0	0					
Taylor #1	422	10,185		350	10,624					
Taylor #2	0	0		0	0					
	<b>3,003</b>	<b>27,771</b>		<b>2,781</b>	<b>27,245</b>		<b>5,784</b>	<b>55,016</b>		
Makoil Inc.										
#12-2	913	8,223	31	863	7,955	30		16,178		
<b>TOTAL</b>	<b>3,916</b>	<b>35,994</b>		<b>3,644</b>	<b>35,200</b>		<b>7,560</b>	<b>71,194</b>	<b>2,188,089</b>	<b>5,626,881</b>
<b>TOMERA RANCH FIELD: FIRST PRODUCTION - DECEMBER, 1987 - EUREKA COUNTY</b>										
Neuhaus/Winn Expl.										
33-2RR	0	0		0	0					
<b>TOTAL</b>	<b>0</b>	<b>0</b>		<b>0</b>	<b>0</b>		<b>0</b>	<b>0</b>	<b>36,472</b>	<b>505,881</b>
<b>NORTH WILLOW CREEK: FIRST PRODUCTION - APRIL, 1988 - EUREKA COUNTY</b>										
Deerfield Production										
1-27	0	0		0	0					
6-27	350	32	18	508	81	27.2				
<b>TOTAL</b>	<b>350</b>	<b>32</b>		<b>508</b>	<b>81</b>		<b>859</b>	<b>113</b>	<b>46,710</b>	<b>2,972</b>
<b>THREE BAR FIELD: FIRST PRODUCTION - MARCH, 1990 - EUREKA COUNTY</b>										
<b>TOTAL</b>									<b>23,837</b>	<b>5,958</b>
<b>SANS SPRING FIELD: FIRST PRODUCTION - MARCH, 1993 - NYE COUNTY</b>										
Double D Nevada	formerly Nance Petroleum/Big West O&G									
5-14	0	0		0	0					
12-14	0	0		0	0					
5-14A	394	28,880	31	192	16,482	30				
<b>TOTAL</b>	<b>394</b>	<b>28,880</b>		<b>192</b>	<b>16,482</b>		<b>586</b>	<b>45,362</b>	<b>260,427</b>	<b>3,343,784</b>

	May			June			Bi-Monthly	Bi-Monthly	Cumulative	Cumulative
	Barrels		Days	Barrels		Days	Total	Total	Total	Total
	Oil	H2O		Oil	H2O		Oil	H2O	Oil	H2O

**BACON FLAT FIELD: FIRST PRODUCTION - JULY, 1981 - NYE COUNTY**

Double D Nevada										
#23-17	0	0		0	0					
23-17A	577	415		573	441	30				
<b>TOTAL</b>	577	415		573	441		1,150	856	988,763	369,549

**GHOST RANCH FIELD: FIRST PRODUCTION - AUGUST, 1996 - NYE COUNTY**

Deerfield Production										
#38-35	956	12,489	31	906	12,002	30				
#48-35	638	10,567	31	604	10,155	30				
#47-35	232	8,197	29	227	8,586	30				
Makoil										
#2-21X	1,429	15,405	31	1,312	16,897	30				
<b>TOTAL</b>	3,255	34,169		3,049	35,638		6,303	69,807	453,875	1,627,922

**SAND DUNE FIELD: FIRST PRODUCTION-JULY, 1998 - NYE COUNTY**

Deerfield Production										
#88-35	1,030	2,793	29	974	3,112	30				
<b>TOTAL</b>	1,030	2,793		974	3,112		2,004	5,905	100,295	255,932

**DEADMAN CREEK - FIRST PRODUCTION - MAY, 1997 - ELKO COUNTY**

<b>TOTAL</b>										367
--------------	--	--	--	--	--	--	--	--	--	-----

**NEVADA GAS PRODUCTION MAY/JUNE, 2005**

**KATE SPRING FIELD: FIRST PRODUCTION - NOVEMBER, 1988**

	May MCF	June MCF	Bi-Monthly Total	Cumulative Total
Makoil				
12-2	184	173	357	
Western General				
Kate 1	30	30	60	
Kate 1A	215	201	416	
Kate 1C	0	0	0	
Taylor 1	40	33	73	
Taylor 2	0	0	0	
<b>Total</b>	469	437	906	322,781

**SUMMARY: NEVADA OIL AND GAS PRODUCTION**

May Oil Prodt	38,593			
June Oil Production		37,473		
Bi-Monthly Total			76,066	
Cumulative Nevada Oil Production (1954-Present)				49,105,036
Cum. Water Production (approx 1994-Present)		547,168	462,330	1,009,498
70,840,749				
May Gas Prox				
469				
June Gas Production				
		437		
Bi-Monthly Total				
			906	
Cumulative Nevada Gas Production (1988-Present)				
				322,781

Remarks:

# NEVADA OIL PATCH

Briefing from the Commission on Mineral Resources  
DIVISION OF MINERALS  
July/August, 2005

## PRODUCTION SUMMARY

Total Nevada oil production for the period: 76,283 bbls  
Production for the same period last year: 74,819 bbls

## PERMITTING

Permits to drill issued by NDOM in the period: 1  
Permits issued for the same period last year: 2

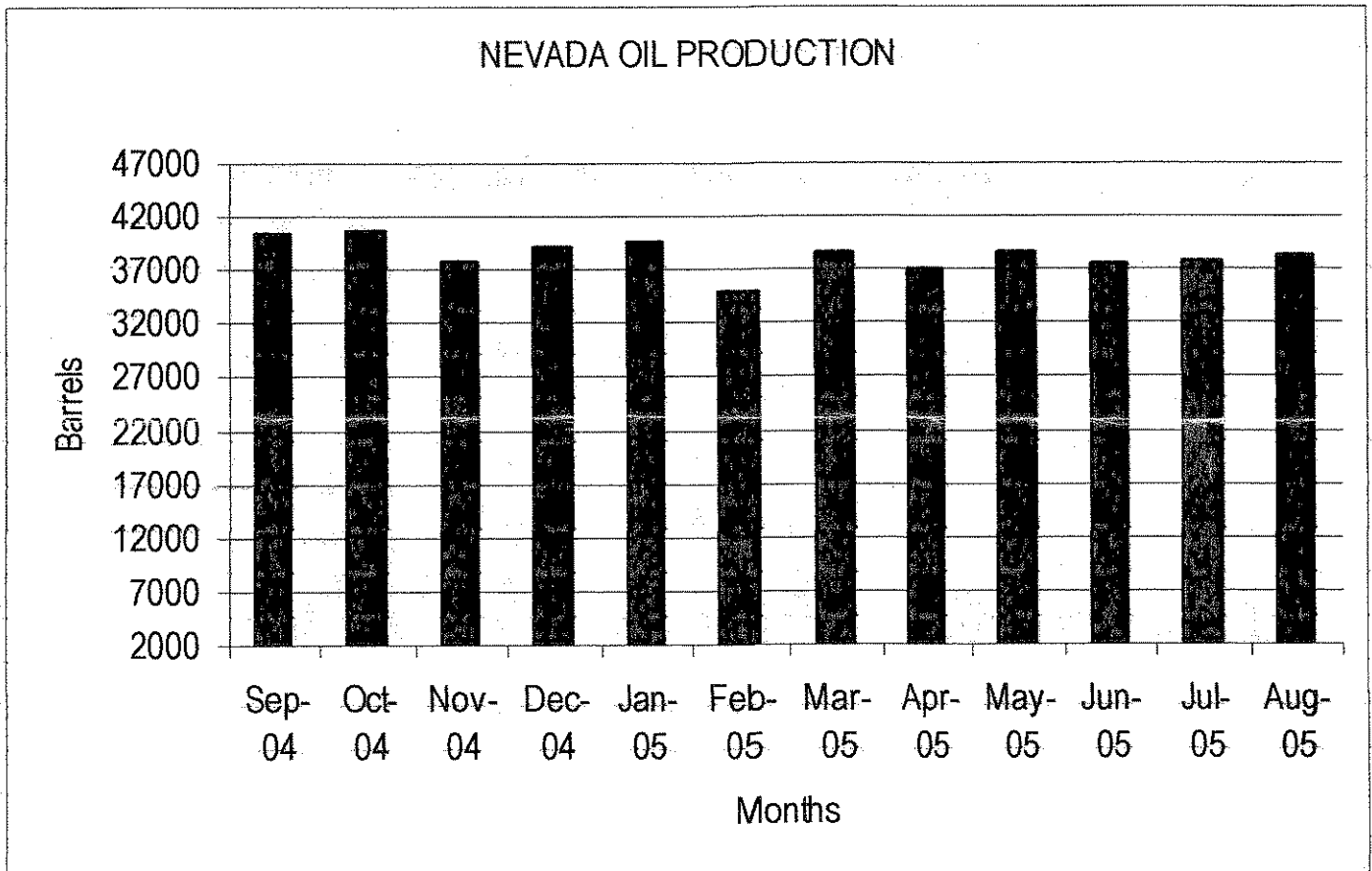
## RIG COUNT

Rotary rigs operating during the period: 3  
Rotary rigs operating same period last year: 1

## WELLS DRILLED OR DRILLING DURING THE PERIOD

Faskin Oil & Ranch Pinon 5  
Tri Valley Oil & Gas Midland Trail 1-32  
VF Neuhaus Currant Creek Ranch 31-1

RECEIVED  
NOV 01 2005  
NBMG Information Office



## NEVADA OIL PRODUCTION JULY/AUGUST, 2005

	July			August			Bi-Monthly	Bi-Monthly	Cumulative	Cumulative
	Barrels		Days	Barrels		Days	Total	Total	Total	Total
	Oil	H2O		Oil	H2O		Oil	H2O	Oil	H2O
<b>EAGLE SPRINGS FIELD: FIRST PRODUCTION - MARCH, 1954 - NYE COUNTY</b>										
Deerfield Production										
15-35	296	1,756	31	274	1,279	24				
35-35	188	1,317	31	232	1,026	28.7				
62-35	0	0		57	446	3.5				
54-35	403	1,668	31	502	1,479	30				
64-35	0	0		0	0					
44-35	0	0		0	0					
1-35	0	0		0	0					
1-34										
1-36	211	2,663	31	114	1,631	18.7				
2-36	0	0		0	0					
4-36	0	0		0	0					
5-36	469	1,547	31	433	1,515	31				
13-36	399	2,116	31	368	2,121	31				
23-36	282	1,802	31	259	1,781	30.3				
24-36	0	0		0	0					
43-36	216	2,234	28.8	158	2,151	27.7				
55-35	0	0		0	0					
73-35	822	5,985	31	758	6,061	31				
74-35	191	5,527	25.3	203	6,406	29				
82-35	446	7,448	31	412	8,097	31				
83-35	939	4,600	31	866	4,595	31				
84-35	0	0		0	0					
	-----	-----		-----	-----					
	4,862	38,662		4,637	38,588		9,499	77,250		
<b>TOTAL</b>	4,862	38,662		4,637	38,588		9,499	77,250	5,148,045	4,472,174

### TRAP SPRINGS FIELD: FIRST PRODUCTION - NOVEMBER, 1976 - NYE COUNTY

Makoil, Inc.										
24-3	7	0	1	9	0	1				
12-23	0	0		0	0					
12-24	460	1,194	31	444	1,185	31				
12-32	1,039	3,162	31	1,027	3,114	31				
12-33	0	0		0	0					
12-34	483	538	31	484	554	31				
12-42	0	0		0	0					
12-44X	0	0		0	0					
13-11	0	0		0	0					
13-11R	392	2,127	31	466	2,602	31				
13-14	0	0		0	0					
13-21X	460	2,047	31	446	2,042	31				
13-24	15	7	6	23	11	8				
13-31	521	2,320	31	524	2,398	31				
13-32	613	3,108	31	618	3,224	31				
13-33	158	313	31	218	443	31				
13-41X	1,226	7,164	31	1,201	7,217	31				
13-42	153	8,358	31	153	8,558	31				
14-23	231	2,318	31	243	2,505	31				
14-24	0	0		0	0					

	July			August			Bi-Monthly	Bi-Monthly	Cumulative	Cumulative
	Barrels		Days	Barrels		Days	Total	Total	Total	Total
	Oil	H2O		Oil	H2O		Oil	H2O	Oil	H2O
Makoil, Inc.										
14-32	460	8,017	31	458	8,209	31				
14-34	151	2,638	31	153	2,736	31				
14-34X	192	214	31	184	211	31				
14-41	651	8,328	31	603	7,944	31				
14-44	364	7,695	31	348	7,579	31				
12-14	22	0	5	58	0	11				
2	777	64	31	790	61	31				
3	1,150	83,987	31	1,101	79,538	31				
8	18	6	2	25	26	2				
9	1,697	56,683	31	1,694	55,189	31				
16	86	6,227	31	85	5,485	31				
19	1,726	224	31	1,553	152	31				
23-41	144	0	31	141	0	31				
36-33	8	757	10	24	105	3				
	-----	-----		-----	-----					
	13,202	207,496		13,070	201,088		26,272	408,584		
Frontier Exploration										
13-1	394	465	31	384	465	31				
13-45	250	279	31	260	279	31				
13-46	0	0		0	0					
14-33	217	232	31	224	232	31				
14-42	113	72	11	213	203	31				
14-49	193	186	31	171	186	31				
14-49X	58	0	6	68	0	7				
	-----	-----		-----	-----					
	1,225	1,234		1,320	1,365		2,545	2,599		
<b>TOTAL</b>	<b>14,427</b>	<b>208,730</b>		<b>14,390</b>	<b>202,453</b>	<b>0</b>	<b>28,817</b>	<b>411,183</b>	<b>13,931,347</b>	<b>29,445,345</b>

**CURRENT FIELD: FIRST PRODUCTION - FEBRUARY, 1979 - NYE COUNTY**

Makoil, Inc.										
Current #1	2	0		0	0					
<b>TOTAL</b>	<b>2</b>	<b>0</b>		<b>0</b>	<b>0</b>		<b>2</b>	<b>0</b>	<b>1512</b>	<b>0</b>

**DUCKWATER CREEK FIELD: FIRST PRODUCTION - MAY, 1990 - NYE COUNTY**

Makoil, Inc.										
19-11	13	117	1	20	180	2				
<b>TOTAL</b>	<b>13</b>	<b>117</b>		<b>20</b>	<b>180</b>		<b>33</b>	<b>297</b>	<b>18,135</b>	<b>66,357</b>

**BLACKBURN FIELD: FIRST PRODUCTION - APRIL, 1982 - EUREKA COUNTY**

Petroleum Corp.										
#3	0	0		0	0					
#10	675	588	31	589	595	31				
#14	0	0		0	0					
#16	77	3,496	31	139	1,596	31				
#18	1,291	92,447	31	1,170	90,903	31				
#19	1,693	40,948	31	1,888	43,244	31				
#21	253	30,566	31	292	25,209	31				
	-----	-----		-----	-----					
<b>TOTAL</b>	<b>3,989</b>	<b>168,045</b>		<b>4,078</b>	<b>161,547</b>		<b>8,067</b>	<b>329,592</b>	<b>5,129,166</b>	<b>22,017,664</b>

	July			August			Bi-Monthly	Bi-Monthly	Cumulative	Cumulative
	Barrels		Days	Barrels		Days	Total	Total	Total	Total H2O
	Oil	H2O		Oil	H2O		Oil	H2O	Oil	From 1/94

**GRANT CANYON FIELD: FIRST PRODUCTION - SEPTEMBER, 1983 - NYE COUNTY**

Makoil Inc.										
#3	0	0		0	0					
#7	0	0		0	0					
#9	4,984	15,535	31	4,963	15,655	31				
#22-21	832	17,113	31	853	16,093	31				
<b>TOTAL</b>	<b>5,816</b>	<b>32,648</b>		<b>5,816</b>	<b>31,748</b>		<b>11,632</b>	<b>64,396</b>	<b>20,846,033</b>	<b>4,224,328</b>

**SPENCER FEDERAL LEASE: PRODUCTION - MAY, 1986**

<b>TOTAL</b>									<b>86</b>	
--------------	--	--	--	--	--	--	--	--	-----------	--

**KATE SPRING FIELD: FIRST PRODUCTION - JANUARY, 1986 - NYE COUNTY**

Western General, Inc.										
Kate #1	500	5,000		500	5,000					
Kate #1A	1,564	12,540		2,033	11,972					
Kate #1C	0	0		0	0					
Taylor #1	479	10,626		415	10,375					
Taylor #2	0	0		0	0					
	2,543	28,166		2,948	27,347		5,491	55,513		
Makoil Inc.										
#12-2	997	7,814	31	906	8,637	31		16,451		
<b>TOTAL</b>	<b>3,540</b>	<b>35,980</b>		<b>3,854</b>	<b>35,984</b>		<b>7,394</b>	<b>71,964</b>	<b>2,195,483</b>	<b>5,698,845</b>

**TOMERA RANCH FIELD: FIRST PRODUCTION - DECEMBER, 1987 - EUREKA COUNTY**

Neuhaus/Winn Expl.										
33-2RR	0	0		0	0					
<b>TOTAL</b>	<b>0</b>	<b>0</b>		<b>0</b>	<b>0</b>		<b>0</b>	<b>0</b>	<b>36,472</b>	<b>505,881</b>

**NORTH WILLOW CREEK: FIRST PRODUCTION - APRIL, 1988 - EUREKA COUNTY**

Deerfield Production										
1-27	0	0		0	0					
6-27	301	74	19	216	16	13				
<b>TOTAL</b>	<b>301</b>	<b>74</b>		<b>216</b>	<b>16</b>		<b>517</b>	<b>90</b>	<b>47,227</b>	<b>3,062</b>

**THREE BAR FIELD: FIRST PRODUCTION - MARCH, 1990 - EUREKA COUNTY**

<b>TOTAL</b>									<b>23,837</b>	<b>5,958</b>
--------------	--	--	--	--	--	--	--	--	---------------	--------------

**SANS SPRING FIELD: FIRST PRODUCTION - MARCH, 1993 - NYE COUNTY**

Double D Nevada formerly Nance Petroleum/Big West O&G										
5-14	0	0		0	0					
12-14	0	0		0	0					
5-14A	251	8,165	8	382	29,466	31				
<b>TOTAL</b>	<b>251</b>	<b>8,165</b>		<b>382</b>	<b>29,466</b>		<b>633</b>	<b>37,631</b>	<b>261,060</b>	<b>3,381,415</b>



	July			August			Bi-Monthly	Bi-Monthly	Cumulative	Cumulative
	Barrels		Days	Barrels		Days	Total	Total	Total	Total
	Oil	H2O		Oil	H2O		Oil	H2O	Oil	H2O
<b>BACON FLAT FIELD: FIRST PRODUCTION - JULY, 1981 - NYE COUNTY</b>										
Double D Nevada										
#23-17	0	0		0	0					
23-17A	612	426	31	613	423	31				
<b>TOTAL</b>	612	426		613	423		1,225	849	989,988	370,398

<b>GHOST RANCH FIELD: FIRST PRODUCTION - AUGUST, 1996 - NYE COUNTY</b>										
Deerfield Production										
#38-35	921	12,563	31	977	13,121	31				
#48-35	614	10,630	31	652	11,017	31				
#47-35	230	8,987	31	246	9,215	31				
Makoil										
#2-21X	1,422	16,752	31	1,474	16,883	31				
<b>TOTAL</b>	3,188	48,932		3,349	50,236		6,536	99,168	460,411	1,775,403

<b>SAND DUNE FIELD: FIRST PRODUCTION-JULY, 1998 - NYE COUNTY</b>										
Deerfield Production										
#88-35	954	3,004	28	975	2,672	31				
<b>TOTAL</b>	954	3,004		975	2,672		1,929	5,676	102,224	261,608

<b>DEADMAN CREEK - FIRST PRODUCTION - MAY, 1997 - ELKO COUNTY</b>										
<b>TOTAL</b>										367

**NEVADA GAS PRODUCTION JULY/AUGUST, 2005**

**KATE SPRING FIELD: FIRST PRODUCTION - NOVEMBER, 1988**

	July MCF	August MCF	Bi-Monthly Total	Cumulative Total
Makoil				
12-2	178	181	359	
Western General				
Kate 1	26	41	67	
Kate 1A	170	200	370	
Kate 1C	0	0	0	
Taylor 1	46	39	85	
Taylor 2	0	0	0	
<b>Total</b>	420	461	881	323,662

**SUMMARY: NEVADA OIL AND GAS PRODUCTION**

July Oil Prod	37,955				
Aug. Oil Production		38,329			
Bi-Monthly Total			76,283		
Cumulative Nevada Oil Production (1954-Present)				49,181,319	
Cum. Water Production (approx 1994-Present)		544,783	553,313		72,163,544
July Gas Proc	420				
Aug. Gas Production		461			
Bi-Monthly Total			881		
Cumulative Nevada Gas Production (1988-Present)				323,662	

**Remarks:**

# NEVADA OIL PATCH

Briefing from the Commission on Mineral Resources  
DIVISION OF MINERALS  
September/October, 2005

## PRODUCTION SUMMARY

Total Nevada oil production for the period: 72,420 bbls  
Production for the same period last year: 81,116 bbls

## PERMITTING

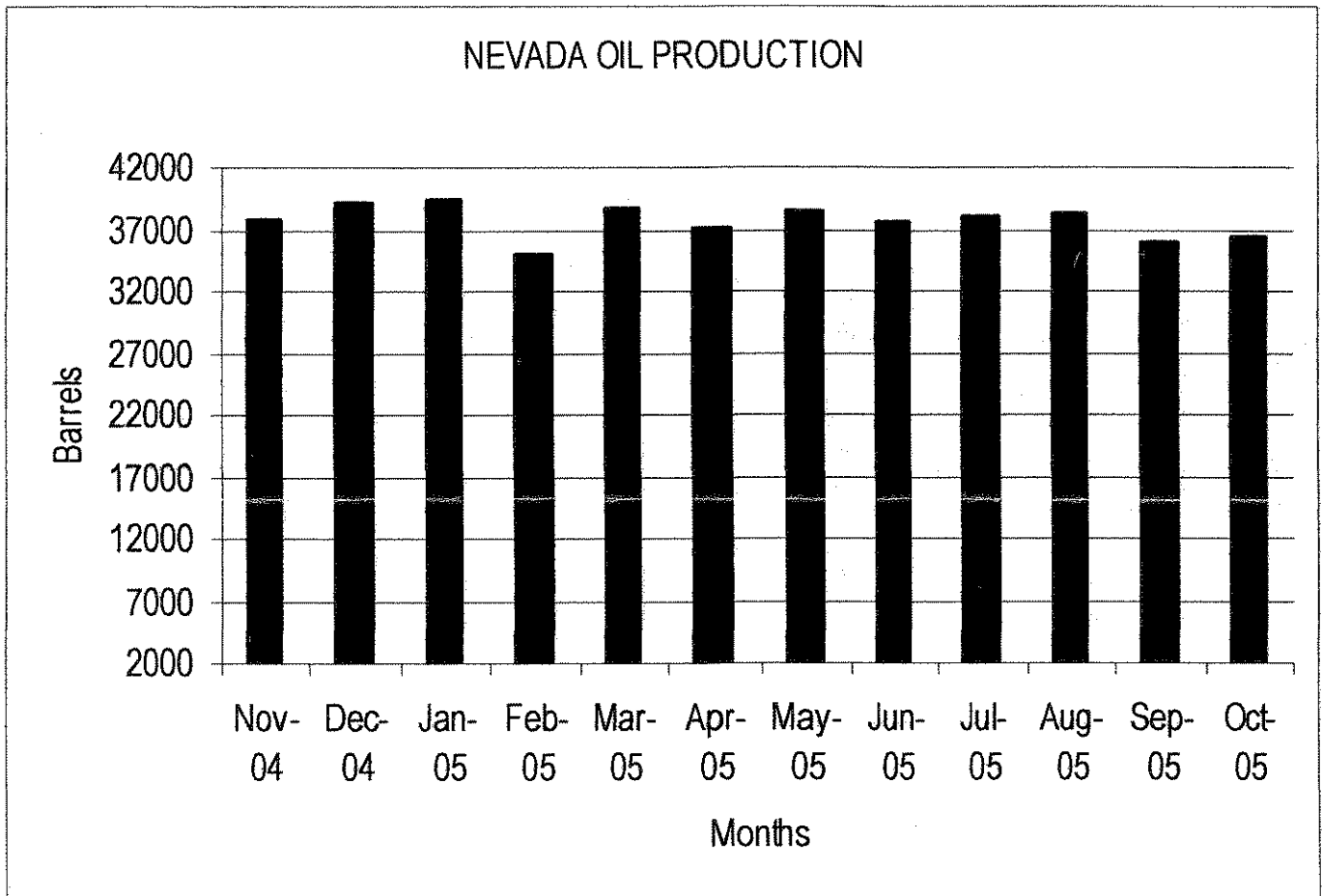
Permits to drill issued by NDOM in the period: 3  
Permits issued for the same period last year: 9

## RIG COUNT

Rotary rigs operating during the period: 1  
Rotary rigs operating same period last year: 3

## WELLS DRILLED OR DRILLING DURING THE PERIOD

Geysler Petroleum's Pipeline Canyon #1



**NEVADA OIL PRODUCTION  
SEPTEMBER / OCTOBER, 2005**

	Sept			October			Bi-Monthly	Bi-Monthly	Cumulative	Cumulative
	Barrels		Days	Barrels		Days	Total	Total	Total	Total
	Oil	H2O		Oil	H2O		Oil	H2O	Oil	H2O
<b>EAGLE SPRINGS FIELD: FIRST PRODUCTION - MARCH, 1954 - NYE COUNTY</b>										
Deerfield Production										
15-35	241.76	1,427	23.7	228	1,513	31				
35-35	167	1,201	25	14	87	3.2				
62-35	152	3,175	23.3	166	4,539	31				
54-35	402	1,699	30	311	1,391	30.1				
64-35	0	0		0	0					
44-35	0	0		0	0					
1-35	0	0		0	0					
1-34										
1-36	85	1,169	13.7	127	686	7.5				
2-36	0	0		0	0					
4-36	0	0		0	0					
5-36	410	1,396	30	417	1,495	30.3				
13-36	349	1,955	30	363	2,150	31				
23-36	246	1,676	30	243	1,695	29				
24-36	123	61	12.8	102	52	9.8				
43-36	145	1,903	26.3	165	2,340	29				
55-35	0	0		0	0					
73-35	718	5,585	30	747	6,142	31				
74-35	150	4,424	23	67	2,017	9.8				
82-35	389	7,450	30	403	7,944	30.7				
83-35	812	4,137	30	849	4,579	30.7				
84-35	0	0		0	0					
	4,389	37,257		4,201	36,630		8,590	73,887		
<b>TOTAL</b>	<b>4,389</b>	<b>37,257</b>		<b>4,201</b>	<b>36,630</b>		<b>8,590</b>	<b>73,887</b>	<b>5,156,635</b>	<b>4,546,061</b>

**TRAP SPRINGS FIELD: FIRST PRODUCTION - NOVEMBER, 1976 - NYE COUNTY**

Makoil, Inc.

24-3	7	0	1	6	0	1				
12-23	0	0		0	0					
12-24	445	1,164	30	460	1,202	31				
12-32	925	2,800	29	1,046	3,093	31				
12-33	0	0		0	0					
12-34	457	512	30	475	532	31				
12-42	0	0		0	0					
12-44X	0	0		0	0					
13-11	0	0		0	0					
13-11R	445	2,436	30	446	2,435	30				
13-14	0	0		0	0					
13-21X	445	1,996	30	460	2,061	31				
13-24	11	6	4	16	8	6				
13-31	534	2,395	30	551	2,469	31				
13-32	586	2,990	29	614	3,130	31				
13-33	163	325	30	158	315	31				
13-41X	1,172	6,897	30	1,218	7,157	31				
13-42	148	8,149	30	153	8,417	31				
14-23	237	2,395	30	246	2,474	31				
14-24	0	0		0	0					

	Sept			October			Bi-Monthly	Bi-Monthly	Cumulative	Cumulative
	Barrels		Days	Barrels		Days	Total	Total	Total	Total
	Oil	H2O		Oil	H2O		Oil	H2O	Oil	H2O
Makoil, Inc.										
14-32	445	7,817	30	466	8,178	31				
14-34	161	2,832	30	177	3,108	31				
14-34X	214	239	30	187	209	31				
14-41	586	7,548	30	606	7,800	31				
14-44	352	7,500	30	310	6,949	31				
12-14	63	0	12	31	0	9				
2	701	61	30	750	61	31				
3	1,093	80,054	30	1,154	81,366	31				
8	25	17	4	19	16	4				
9	1,723	57,160	30	1,759	56,956	31				
16	84	3,963	30	87	5,220	31				
19	1,541	122	30	1,587	307	31				
23-41	168	0	30	144	0	31				
36-33	0	0		0	0					
	-----	-----		-----	-----					
	12,733	199,378		13,127	203,463		25,859	402,841		
Frontier Exploration										
13-1	363	450	30	364	465	31				
13-45	229	270	30	248	279	31				
13-46	0	0		0	0					
14-33	207	225	30	224	232	31				
14-42	220	196	30	234	203	31				
14-49	162	180	30	162	186	31				
14-49X	58	0	6	59	0	6				
	-----	-----		-----	-----					
	1,239	1,321		1,291	1,365		2,530	2,686		
<b>TOTAL</b>	<b>13,972</b>	<b>200,699</b>		<b>14,418</b>	<b>204,828</b>	<b>0</b>	<b>28,389</b>	<b>405,527</b>	<b>13,959,736</b>	<b>29,850,872</b>

**CURRENT FIELD: FIRST PRODUCTION - FEBRUARY, 1979 - NYE COUNTY**

Makoil, Inc.										
Currant #1	0	0		0	0					
<b>TOTAL</b>	<b>0</b>	<b>0</b>		<b>0</b>	<b>0</b>		<b>0</b>	<b>0</b>	<b>1512</b>	<b>0</b>

**DUCKWATER CREEK FIELD: FIRST PRODUCTION - MAY, 1990 - NYE COUNTY**

Makoil, Inc.										
19-11	17	153	1	14	63	2				
<b>TOTAL</b>	<b>17</b>	<b>153</b>		<b>14</b>	<b>63</b>		<b>31</b>	<b>216</b>	<b>18,166</b>	<b>66,573</b>

**BLACKBURN FIELD: FIRST PRODUCTION - APRIL, 1982 - EUREKA COUNTY**

Petroleum Corp.										
#3	8	4,279	30	13	7,584	31				
#10	620	1,320	30	624	1,513	31				
#14	0	0		0	0					
#16	142	2,453	30	56	2,636	31				
#18	1,042	76,949	30	1,115	92,169	31				
#19	1,426	36,125	30	1,617	42,475	31				
#21	142	16,014	30	221	23,635	31				
	-----	-----		-----	-----					
<b>TOTAL</b>	<b>3,380</b>	<b>137,140</b>		<b>3,646</b>	<b>170,012</b>		<b>7,026</b>	<b>307,152</b>	<b>5,136,192</b>	<b>22,324,816</b>

	Sept			October			Bi-Monthly	Bi-Monthly	Cumulative	Cumulative
	Barrels		Days	Barrels		Days	Total	Total	Total	Total H2O
	Oil	H2O		Oil	H2O		Oil	H2O	Oil	From 1/94
<b>GRANT CANYON FIELD: FIRST PRODUCTION - SEPTEMBER, 1983 - NYE COUNTY</b>										
Makoil Inc.										
#3	0	0		0	0					
#7	0	0		0	0					
#9	4,778	15,745	30	4,914	15,801	31				
#22-21	846	15,249	30	842	15,497	30				
<b>TOTAL</b>	<b>5,624</b>	<b>30,994</b>		<b>5,755</b>	<b>31,298</b>		<b>11,380</b>	<b>62,292</b>	<b>20,857,413</b>	<b>4,286,620</b>

**SPENCER FEDERAL LEASE: PRODUCTION - MAY, 1986**

<b>TOTAL</b>										86
--------------	--	--	--	--	--	--	--	--	--	----

**KATE SPRING FIELD: FIRST PRODUCTION - JANUARY, 1986 - NYE COUNTY**

Western General, Inc.										
Kate #1	500	5,000		500	4,000					
Kate #1A	1,975	8,523		2,019	11,689					
Kate #1C	0	0		0	0					
Taylor #1	588	10,723		247	10,512					
Taylor #2	0	0		0	0					
	3,063	24,246		2,766	26,201		5,829	50,447		
Makoil Inc.										
#12-2	888	8,304	30	835	8,614	31		16,918		
<b>TOTAL</b>	<b>3,951</b>	<b>32,550</b>		<b>3,601</b>	<b>34,815</b>		<b>7,552</b>	<b>67,365</b>	<b>2,203,035</b>	<b>5,766,210</b>

**TOMERA RANCH FIELD: FIRST PRODUCTION - DECEMBER, 1987 - EUREKA COUNTY**

Neuhaus/Winn Expl.										
33-2RR	0	0		0	0					
<b>TOTAL</b>	<b>0</b>	<b>0</b>		<b>0</b>	<b>0</b>		<b>0</b>	<b>0</b>	<b>36,472</b>	<b>505,881</b>

**NORTH WILLOW CREEK: FIRST PRODUCTION - APRIL, 1988 - EUREKA COUNTY**

Deerfield Production										
1-27	0	0		0	0					
6-27	0	0		0	0					
<b>TOTAL</b>	<b>0</b>	<b>0</b>		<b>0</b>	<b>0</b>		<b>0</b>	<b>0</b>	<b>47,227</b>	<b>3,062</b>

**THREE BAR FIELD: FIRST PRODUCTION - MARCH, 1990 - EUREKA COUNTY**

<b>TOTAL</b>										23,837	5,958
--------------	--	--	--	--	--	--	--	--	--	--------	-------

**SANS SPRING FIELD: FIRST PRODUCTION - MARCH, 1993 - NYE COUNTY**

Double D Nevada										
	formerly Nance Petroleum/Big West O&G									
5-14	0	0		0	0					
12-14	0	0		0	0					
5-14A	326	28,027	30	306	27,657	31				
<b>TOTAL</b>	<b>326</b>	<b>28,027</b>		<b>306</b>	<b>27,657</b>		<b>632</b>	<b>55,684</b>	<b>261,692</b>	<b>3,437,099</b>

	Sept			October			Bi-Monthly	Bi-Monthly	Cumulative	Cumulative
	Barrels		Days	Barrels		Days	Total	Total	Total	Total
	Oil	H2O		Oil	H2O		Oil	H2O	Oil	H2O

**BACON FLAT FIELD: FIRST PRODUCTION - JULY, 1981 - NYE COUNTY**

Double D Nevada										
#23-17	0	0		0	0					
23-17A	584	354	30	637	371	31				
<b>TOTAL</b>	<b>584</b>	<b>354</b>		<b>637</b>	<b>371</b>		<b>1,221</b>	<b>725</b>	<b>991,209</b>	<b>371,123</b>

**GHOST RANCH FIELD: FIRST PRODUCTION - AUGUST, 1996 - NYE COUNTY**

Deerfield Production										
#38-35	999	12,906	30	955	13,080	31				
#48-35	666	10,920	30	637	11,067	31				
#47-35	250	9,233	30	242	9,001	30				
Makoil										
#2-21X	978	18,068	30	989	16,772	31				
<b>TOTAL</b>	<b>2,893</b>	<b>51,127</b>		<b>2,824</b>	<b>49,920</b>		<b>5,717</b>	<b>101,047</b>	<b>466,128</b>	<b>1,876,450</b>

**SAND DUNE FIELD: FIRST PRODUCTION-JULY, 1998 - NYE COUNTY**

Deerfield Production										
#88-35	922	2,597	30	958	2,978	31				
<b>TOTAL</b>	<b>922</b>	<b>2,597</b>		<b>958</b>	<b>2,978</b>		<b>1,881</b>	<b>5,575</b>	<b>104,105</b>	<b>267,183</b>

**DEADMAN CREEK - FIRST PRODUCTION - MAY, 1997 - ELKO COUNTY**

<b>TOTAL</b>									<b>367</b>	
--------------	--	--	--	--	--	--	--	--	------------	--

**NEVADA GAS PRODUCTION SEPTEMBER/OCTOBER, 2005**

**KATE SPRING FIELD: FIRST PRODUCTION - NOVEMBER, 1988**

	Sept MCF	October MCF	Bi-Monthly Total	Cumulative Total
Makoil				
12-2	178	167	345	
Western General				
Kate 1	35	39	74	
Kate 1A	200	200	400	
Kate 1C	0	0	0	
Taylor 1	56	24	80	
Taylor 2	0	0	0	
<b>Total</b>	<b>469</b>	<b>430</b>	<b>899</b>	<b>324,561</b>

**SUMMARY: NEVADA OIL AND GAS PRODUCTION**

Sept. Oil Proc	36,059				
Oct. Oil Production		36,361			
Bi-Monthly Total			72,420		
Cumulative Nevada Oil Production (1954-Present)				49,253,739	
Cum. Water Production (approx 1994-Present)		520,898	558,572	1,079,470	73,243,014
Sept. Gas Prc	469				
Oct. Gas Production		430			
Bi-Monthly Total			899		
Cumulative Nevada Gas Production (1988-Present)				324,561	

**Remarks:**

RECEIVED

# NEVADA OIL PATCH

AMENDED

DEC 10 2005

Briefing from the Commission on Mineral Resources

## DIVISION OF MINERALS

NBMG Information Office

September/October, 2005

### PRODUCTION SUMMARY

Total Nevada oil production for the period:	72,420 bbls
Production for the same period last year:	81,116 bbls

### PERMITTING

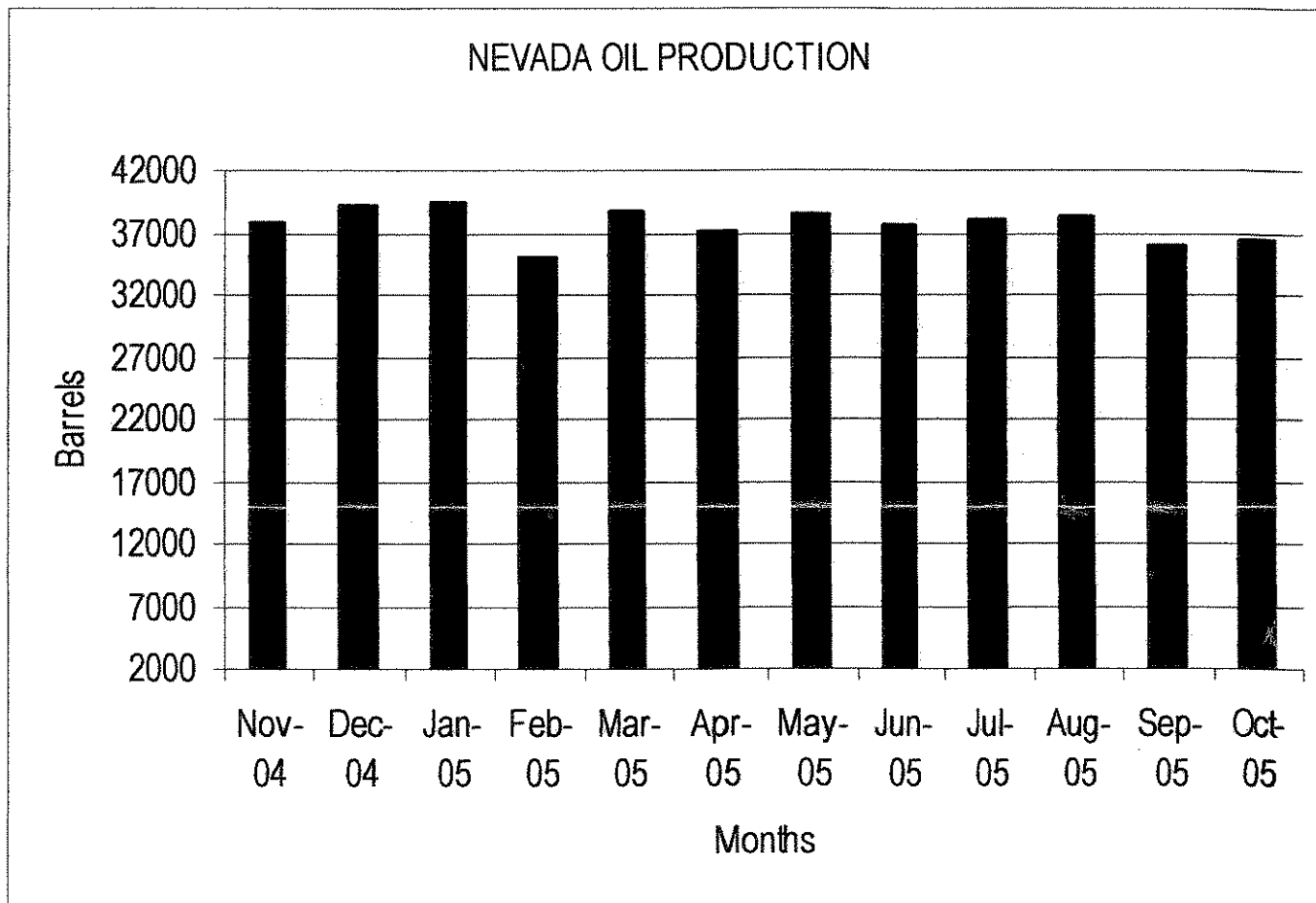
Permits to drill issued by NDOM in the period:	3
Permits issued for the same period last year:	9

### RIG COUNT

Rotary rigs operating during the period:	1
Rotary rigs operating same period last year:	3

### WELLS DRILLED OR DRILLING DURING THE PERIOD

Geyser Petroleum's Pipeline Canyon #1



**NEVADA OIL PRODUCTION  
SEPTEMBER / OCTOBER, 2005**

	Sept			October			Bi-Monthly	Bi-Monthly	Cumulative	Cumulative
	Barrels		Days	Barrels		Days	Total	Total	Total	Total
	Oil	H2O		Oil	H2O		Oil	H2O	Oil	H2O
<b>EAGLE SPRINGS FIELD: FIRST PRODUCTION - MARCH, 1954 - NYE COUNTY</b>										
Deerfield Production										
15-35	241.76	1,427	23.7	228	1,513	31				
35-35	167	1,201	25	14	87	3.2				
62-35	152	3,175	23.3	166	4,539	31				
54-35	402	1,699	30	311	1,391	30.1				
64-35	0	0		0	0					
44-35	0	0		0	0					
1-35	0	0		0	0					
1-34										
1-36	85	1,169	13.7	127	686	7.5				
2-36	0	0		0	0					
4-36	0	0		0	0					
5-36	410	1,396	30	417	1,495	30.3				
13-36	349	1,955	30	363	2,150	31				
23-36	246	1,676	30	243	1,695	29				
24-36	123	61	12.8	102	52	9.8				
43-36	145	1,903	26.3	165	2,340	29				
55-35	0	0		0	0					
73-35	718	5,585	30	747	6,142	31				
74-35	150	4,424	23	67	2,017	9.8				
82-35	389	7,450	30	403	7,944	30.7				
83-35	812	4,137	30	849	4,579	30.7				
84-35	0	0		0	0					
	4,389	37,257		4,201	36,630		8,590	73,887		
<b>TOTAL</b>	<b>4,389</b>	<b>37,257</b>		<b>4,201</b>	<b>36,630</b>		<b>8,590</b>	<b>73,887</b>	<b>5,156,635</b>	<b>4,546,061</b>

**TRAP SPRINGS FIELD: FIRST PRODUCTION - NOVEMBER, 1976 - NYE COUNTY**

Makoll, Inc.

24-3	7	0	1	6	0	1				
12-23	0	0		0	0					
12-24	445	1,164	30	460	1,202	31				
12-32	925	2,800	29	1,046	3,093	31				
12-33	0	0		0	0					
12-34	457	512	30	475	532	31				
12-42	0	0		0	0					
12-44X	0	0		0	0					
13-11	0	0		0	0					
13-11R	445	2,436	30	446	2,435	30				
13-14	0	0		0	0					
13-21X	445	1,996	30	460	2,061	31				
13-24	11	6	4	16	8	6				
13-31	534	2,395	30	551	2,469	31				
13-32	586	2,990	29	614	3,130	31				
13-33	163	325	30	158	315	31				
13-41X	1,172	6,897	30	1,218	7,157	31				
13-42	148	8,149	30	153	8,417	31				
14-23	237	2,395	30	246	2,474	31				
14-24	0	0		0	0					



	Sept			October			Bi-Monthly	Bi-Monthly	Cumulative	Cumulative
	Barrels		Days	Barrels		Days	Total	Total	Total	Total
	Oil	H2O		Oil	H2O		Oil	H2O	Oil	H2O
Makoil, Inc.										
14-32	445	7,817	30	466	8,178	31				
14-34	161	2,832	30	177	3,108	31				
14-34X	214	239	30	187	209	31				
14-41	586	7,548	30	606	7,800	31				
14-44	352	7,500	30	310	6,949	31				
12-14	63	0	12	31	0	9				
2	701	61	30	750	61	31				
3	1,093	80,054	30	1,154	81,366	31				
8	25	17	4	19	16	4				
9	1,723	57,160	30	1,759	56,956	31				
16	84	3,963	30	87	5,220	31				
19	1,541	122	30	1,587	307	31				
23-41	168	0	30	144	0	31				
36-33	0	0		0	0					
	-----	-----		-----	-----					
	12,733	199,378		13,127	203,463		25,859	402,841		
Frontier Exploration										
13-1	363	450	30	364	465	31				
13-45	229	270	30	248	279	31				
13-46	0	0		0	0					
14-33	207	225	30	224	232	31				
14-42	220	196	30	234	203	31				
14-49	162	180	30	162	186	31				
14-49X	58	0	6	59	0	6				
	-----	-----		-----	-----					
	1,239	1,321		1,291	1,365		2,530	2,686		
<b>TOTAL</b>	<b>13,972</b>	<b>200,699</b>		<b>14,418</b>	<b>204,828</b>	<b>0</b>	<b>28,389</b>	<b>405,527</b>	<b>13,959,736</b>	<b>29,850,872</b>

**CURRENT FIELD: FIRST PRODUCTION - FEBRUARY, 1979 - NYE COUNTY**

Makoil, Inc.										
Currant #1	0	0		0	0					
<b>TOTAL</b>	<b>0</b>	<b>0</b>		<b>0</b>	<b>0</b>		<b>0</b>	<b>0</b>	<b>1512</b>	<b>0</b>

**DUCKWATER CREEK FIELD: FIRST PRODUCTION - MAY, 1990 - NYE COUNTY**

Makoil, Inc.										
19-11	17	153	1	14	63	2				
<b>TOTAL</b>	<b>17</b>	<b>153</b>		<b>14</b>	<b>63</b>		<b>31</b>	<b>216</b>	<b>18,166</b>	<b>66,573</b>

**BLACKBURN FIELD: FIRST PRODUCTION - APRIL, 1982 - EUREKA COUNTY**

Petroleum Corp.										
#3	8	4,279	30	13	7,584	31				
#10	620	1,320	30	624	1,513	31				
#14	0	0		0	0					
#16	142	2,453	30	56	2,636	31				
#18	1,042	76,949	30	1,115	92,169	31				
#19	1,426	36,125	30	1,617	42,475	31				
#21	142	16,014	30	221	23,635	31				
	-----	-----		-----	-----					
<b>TOTAL</b>	<b>3,380</b>	<b>137,140</b>		<b>3,646</b>	<b>170,012</b>		<b>7,026</b>	<b>307,152</b>	<b>5,136,192</b>	<b>22,324,816</b>

	Sept			October			Bi-Monthly	Bi-Monthly	Cumulative	Cumulative
	Barrels		Days	Barrels		Days	Total	Total	Total	Total H2O
	Oil	H2O		Oil	H2O		Oil	H2O	Oil	From 1/94

**GRANT CANYON FIELD: FIRST PRODUCTION - SEPTEMBER, 1983 - NYE COUNTY**

Makoil Inc.										
#3	0	0		0	0					
#7	0	0		0	0					
#9	4,778	15,745	30	4,914	15,801	31				
#22-21	846	15,249	30	842	15,497	30				
<b>TOTAL</b>	<b>5,624</b>	<b>30,994</b>		<b>5,755</b>	<b>31,298</b>		<b>11,380</b>	<b>62,292</b>	<b>20,857,413</b>	<b>4,286,620</b>

**SPENCER FEDERAL LEASE: PRODUCTION - MAY, 1986**

<b>TOTAL</b>										86
--------------	--	--	--	--	--	--	--	--	--	----

**KATE SPRING FIELD: FIRST PRODUCTION - JANUARY, 1986 - NYE COUNTY**

Western General, Inc.										
Kate #1	500	5,000		500	4,000					
Kate #1A	1,975	8,523		2,019	11,689					
Kate #1C	0	0		0	0					
Taylor #1	588	10,723		247	10,512					
Taylor #2	0	0		0	0					
	3,063	24,246		2,766	26,201		5,829	50,447		
Makoil Inc.										
#12-2	888	8,304	30	835	8,614	31		16,918		
<b>TOTAL</b>	<b>3,951</b>	<b>32,550</b>		<b>3,601</b>	<b>34,815</b>		<b>7,552</b>	<b>67,365</b>	<b>2,203,035</b>	<b>5,766,210</b>

**TOMERA RANCH FIELD: FIRST PRODUCTION - DECEMBER, 1987 - EUREKA COUNTY**

Neuhaus/Winn Expl.										
33-2RR	0	0		0	0					
<b>TOTAL</b>	<b>0</b>	<b>0</b>		<b>0</b>	<b>0</b>		<b>0</b>	<b>0</b>	<b>36,472</b>	<b>505,881</b>

**NORTH WILLOW CREEK: FIRST PRODUCTION - APRIL, 1988 - EUREKA COUNTY**

Deerfield Production										
1-27	0	0		0	0					
6-27	0	0		0	0					
<b>TOTAL</b>	<b>0</b>	<b>0</b>		<b>0</b>	<b>0</b>		<b>0</b>	<b>0</b>	<b>47,227</b>	<b>3,062</b>

**THREE BAR FIELD: FIRST PRODUCTION - MARCH, 1990 - EUREKA COUNTY**

<b>TOTAL</b>									23,837	5,958
--------------	--	--	--	--	--	--	--	--	--------	-------

**SANS SPRING FIELD: FIRST PRODUCTION - MARCH, 1993 - NYE COUNTY**

Double D Nevada										
	formerly Nance Petroleum/Big West O&G									
5-14	0	0		0	0					
12-14	0	0		0	0					
5-14A	326	28,027	30	306	27,657	31				
<b>TOTAL</b>	<b>326</b>	<b>28,027</b>		<b>306</b>	<b>27,657</b>		<b>632</b>	<b>55,684</b>	<b>261,692</b>	<b>3,437,099</b>

	Sept			October			Bi-Monthly	Bi-Monthly	Cumulative	Cumulative
	Barrels		Days	Barrels		Days	Total	Total	Total	Total
	Oil	H2O		Oil	H2O		Oil	H2O	Oil	H2O

**BACON FLAT FIELD: FIRST PRODUCTION - JULY, 1981 - NYE COUNTY**

Double D Nevada										
#23-17	0	0		0	0					
23-17A	584	354	30	637	371	31				
<b>TOTAL</b>	<b>584</b>	<b>354</b>		<b>637</b>	<b>371</b>		<b>1,221</b>	<b>725</b>	<b>991,209</b>	<b>371,123</b>

**GHOST RANCH FIELD: FIRST PRODUCTION - AUGUST, 1996 - NYE COUNTY**

Deerfield Production										
#38-35	999	12,906	30	955	13,080	31				
#48-35	666	10,920	30	637	11,067	31				
#47-35	250	9,233	30	242	9,001	30				
Makoil										
#2-21X	978	18,068	30	989	16,772	31				
<b>TOTAL</b>	<b>2,893</b>	<b>51,127</b>		<b>2,824</b>	<b>49,920</b>		<b>5,717</b>	<b>101,047</b>	<b>466,128</b>	<b>1,876,450</b>

**SAND DUNE FIELD: FIRST PRODUCTION-JULY, 1998 - NYE COUNTY**

Deerfield Production										
#88-35	922	2,597	30	958	2,978	31				
<b>TOTAL</b>	<b>922</b>	<b>2,597</b>		<b>958</b>	<b>2,978</b>		<b>1,881</b>	<b>5,575</b>	<b>104,105</b>	<b>267,183</b>

**DEADMAN CREEK - FIRST PRODUCTION - MAY, 1997 - ELKO COUNTY**

<b>TOTAL</b>										<b>367</b>
--------------	--	--	--	--	--	--	--	--	--	------------

**NEVADA GAS PRODUCTION SEPTEMBER/OCTOBER, 2005**

**KATE SPRING FIELD: FIRST PRODUCTION - NOVEMBER, 1988**

	Sept MCF	October MCF	Bi-Monthly Total	Cumulative Total
Makoil				
12-2	178	167	345	
Western General				
Kate 1	35	39	74	
Kate 1A	200	200	400	
Kate 1C	0	0	0	
Taylor 1	56	24	80	
Taylor 2	0	0	0	
<b>Total</b>	<b>469</b>	<b>430</b>	<b>899</b>	<b>324,561</b>

**SUMMARY: NEVADA OIL AND GAS PRODUCTION**

Sept. Oil Proc	36,059				
Oct. Oil Production		36,361			
Bi-Monthly Total			72,420		
Cumulative Nevada Oil Production (1954-Present)				49,253,739	
Cum. Water Production (approx 1994-Present)		520,898	558,572	1,079,470	73,243,014
Sept. Gas Prc	469				
Oct. Gas Production		430			
Bi-Monthly Total			899		
Cumulative Nevada Gas Production (1988-Present)				324,561	

Remarks:

# NEVADA OIL PATCH

Briefing from the Commission on Mineral Resources  
DIVISION OF MINERALS  
November/December 2005

## PRODUCTION SUMMARY

Total Nevada oil production for the period: 71,426 bbls  
Production for the same period last year: 76,881 bbls

## PERMITTING

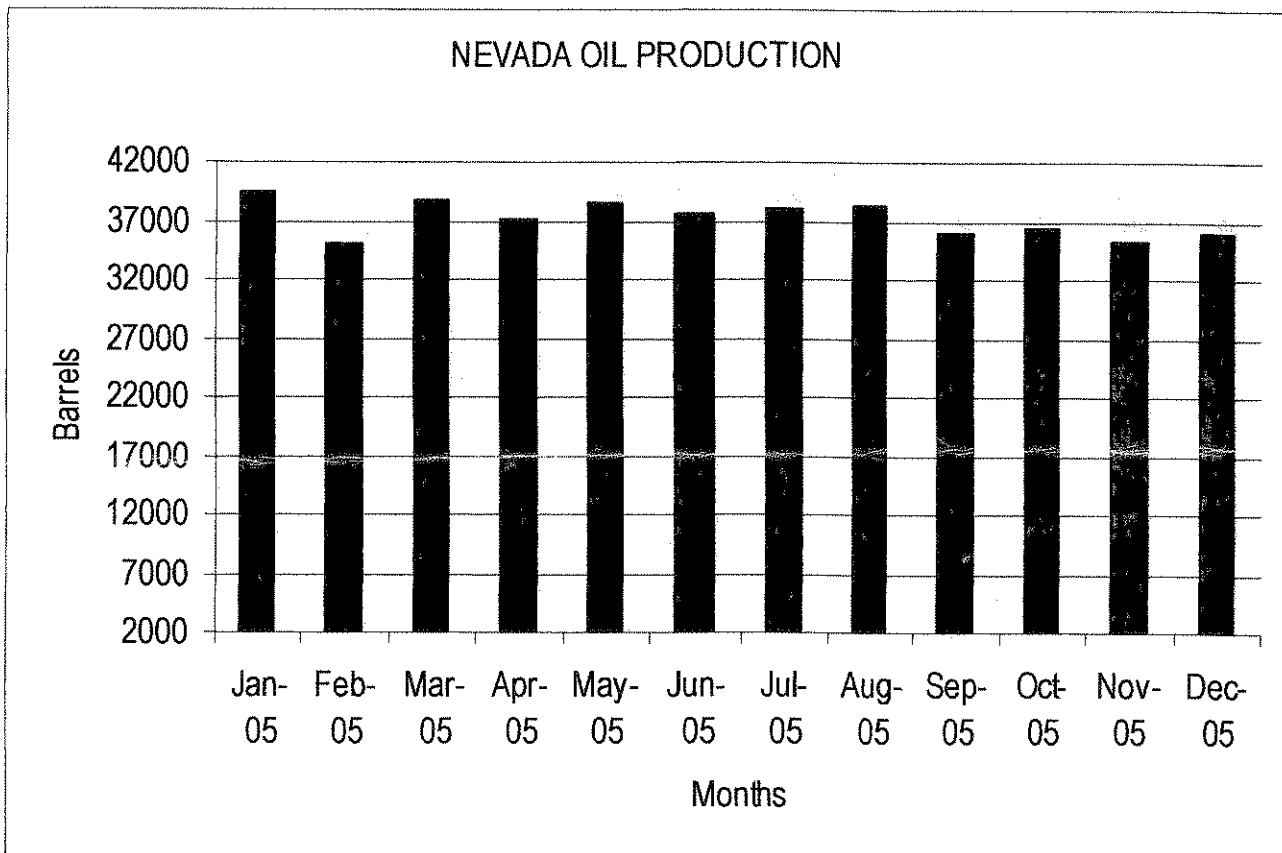
Permits to drill issued by NDOM in the period: 1  
Permits issued for the same period last year: 2

## RIG COUNT

Rotary rigs operating during the period: 3  
Rotary rigs operating same period last year: 2

## WELLS DRILLED OR DRILLING DURING THE PERIOD

Makoil Inc.'s Dry Lake 21-21  
Trail Mountain's Currant Unit 2  
Makoil Inc.'s West Bacon Flat 19-43



**NEVADA OIL PRODUCTION  
NOVEMBER / DECEMBER, 2005**

	November			December			Bi-Monthly	Bi-Monthly	Cumulative	Cumulative
	Barrels		Days	Barrels		Days	Total	Total	Total	Total
	Oil	H2O		Oil	H2O		Oil	H2O	Oil	H2O
<b>EAGLE SPRINGS FIELD: FIRST PRODUCTION - MARCH, 1954 - NYE COUNTY</b>										
Deerfield Production										
15-35	321.18	1,393	28.3	59	353	8				
35-35	196	1,146	27	182	1,155	29.8				
62-35	232	4,415	29.3	201	4,732	29.1				
54-35	455	1,466	30	409	1,529	31				
64-35	247	971	22.7	253	1,271	29.3				
44-35	0	0		0	0					
1-35	0	0		0	0					
1-34	0	0								
1-36	197	2,132	30	191	2,273	30.3				
2-36	0	0		0	0					
4-36	0	0		0	0					
5-36	414	1,184	30	424	1,263	30.3				
13-36	352	1,658	30	361	1,768	30.3				
23-36	253	1,424	30	255	1,515	30.3				
24-36	251	264	23.1	157	174	15.3				
43-36	168	1,895	30	153	1,782	27.7				
55-35	0	0		0	0					
73-35	696	4,627	29.2	758	5,149	31				
74-35	207	5,191	30	217	5,664	31				
82-35	349	5,662	27	334	5,630	25.5				
83-35	700	3,126	25.8	704	3,200	25.5				
84-35	0	0		0	0					
	5,038	36,554		4,658	37,456		9,696	74,011		
<b>TOTAL</b>	<b>5,038</b>	<b>36,554</b>		<b>4,658</b>	<b>37,456</b>		<b>9,696</b>	<b>74,011</b>	<b>5,166,331</b>	<b>4,620,072</b>

**TRAP SPRINGS FIELD: FIRST PRODUCTION - NOVEMBER, 1976 - NYE COUNTY**

Makoil, Inc.										
24-3	0	0		12	0	1				
12-23	0	0		0	0					
12-24	440	1,178	30	456	1,215	31				
12-32	987	2,970	30	1,008	3,036	31				
12-33	0	0		0	0					
12-34	440	505	30	456	521	31				
12-42	0	0		0	0					
12-44X	0	0		0	0					
13-11	0	0		0	0					
13-11R	234	1,310	27	372	2,072	31				
13-14	0	0		0	0					
13-21X	440	2,020	30	294	1,344	20				
13-24	9	5	4	9	4	4				
13-31	488	2,243	30	506	2,312	31				
13-32	568	2,969	30	616	3,205	31				
13-33	143	291	30	163	330	30				
13-41X	1,158	6,980	30	1,196	7,174	31				
13-42	149	8,360	30	152	8,508	31				
14-23	206	2,129	30	223	2,288	31				
14-24	0	0		0	0					

	November			December			Bi-Monthly	Bi-Monthly	Cumulative	Cumulative
	Barrels		Days	Barrels		Days	Total	Total	Total	Total
	Oil	H2O		Oil	H2O		Oil	H2O	Oil	H2O
Makoil, Inc.										
14-32	440	7,912	30	457	8,178	31				
14-34	144	2,584	30	171	3,053	31				
14-34X	177	204	30	191	218	31				
14-41	581	7,679	30	565	7,420	31				
14-44	306	6,678	30	315	6,833	29				
12-14	25	0	7	23	0	4				
2	712	60	30	763	62	31				
3	1,041	78,603	30	1,116	80,895	31				
8	17	16	4	18	16	4				
9	1,589	56,055	30	1,732	56,100	31				
16	82	3,743	30	88	5,114	31				
19	1,534	299	30	1,615	310	31				
23-41	137	0	30	117	0	31				
36-33	0	0		0	0					
	12,045	194,793		12,634	200,208		24,679	395,001		
Frontier Exploration										
13-1	328	450	30	391	465	31				
13-45	241	270	30	272	279	31				
13-46	0	0		0	0					
14-33	186	202	27	0	0					
14-42	235	196	30	238	203	31				
14-49	144	180	30	177	186	31				
14-49X	47	0	5	54	0	5				
	1,181	1,298		1,132	1,133		2,313	2,431		
<b>TOTAL</b>	<b>13,226</b>	<b>196,091</b>		<b>13,766</b>	<b>201,341</b>	<b>0</b>	<b>26,992</b>	<b>397,432</b>	<b>13,986,728</b>	<b>30,248,304</b>

**CURRENT FIELD: FIRST PRODUCTION - FEBRUARY, 1979 - NYE COUNTY**

Makoil, Inc.										
Currant #1	0	0		0	0					
<b>TOTAL</b>	<b>0</b>	<b>0</b>		<b>0</b>	<b>0</b>		<b>0</b>	<b>0</b>	<b>1512</b>	<b>0</b>

**DUCKWATER CREEK FIELD: FIRST PRODUCTION - MAY, 1990 - NYE COUNTY**

Makoil, Inc.										
19-11	14	126	2	13	117	2				
<b>TOTAL</b>	<b>14</b>	<b>126</b>		<b>13</b>	<b>117</b>		<b>27</b>	<b>243</b>	<b>18,193</b>	<b>66,816</b>

**BLACKBURN FIELD: FIRST PRODUCTION - APRIL, 1982 - EUREKA COUNTY**

Petroleum Corp.										
#3	11	6,645	30	0	0					
#10	444	387	30	473	714	31				
#14	0	0		0	0					
#16	85	1,907	30	106	1,308	31				
#18	1,030	84,703	30	1,204	87,990	31				
#19	1,386	36,004	30	1,651	40,541	31				
#21	135	20,310	30	66	8,885	31				
<b>TOTAL</b>	<b>3,091</b>	<b>149,956</b>		<b>3,501</b>	<b>139,438</b>		<b>6,592</b>	<b>289,394</b>	<b>5,142,784</b>	<b>22,614,210</b>

	November			December			Bi-Monthly	Bi-Monthly	Cumulative	Cumulative
	Barrels		Days	Barrels		Days	Total	Total	Total	Total
	Oil	H2O		Oil	H2O		Oil	H2O	Oil	H2O

**BACON FLAT FIELD: FIRST PRODUCTION - JULY, 1981 - NYE COUNTY**

Double D Nevada										
#23-17	0	0		0	0					
23-17A	628	364	30	652	390	31				
<b>TOTAL</b>	<b>628</b>	<b>364</b>		<b>652</b>	<b>390</b>		<b>1,280</b>	<b>754</b>	<b>992,489</b>	<b>371,877</b>

**GHOST RANCH FIELD: FIRST PRODUCTION - AUGUST, 1996 - NYE COUNTY**

Deerfield Production										
#38-35	885	13,090	30	955	14,275	31				
#48-35	590	11,076	30	641	12,079	31				
#47-35	222	9,364	30	218	8,884	28				
Makoil										
#2-21X	1,062	15,448	30	1,066	18,055	31				
<b>TOTAL</b>	<b>2,758</b>	<b>48,978</b>		<b>2,880</b>	<b>53,292</b>		<b>5,638</b>	<b>102,270</b>	<b>471,766</b>	<b>1,978,720</b>

**SAND DUNE FIELD: FIRST PRODUCTION-JULY, 1998 - NYE COUNTY**

Deerfield Production										
#88-35	930	2,172	30	975	2,260	31				
<b>TOTAL</b>	<b>930</b>	<b>2,172</b>		<b>975</b>	<b>2,260</b>		<b>1,905</b>	<b>4,431</b>	<b>106,010</b>	<b>271,614</b>

**DEADMAN CREEK - FIRST PRODUCTION - MAY, 1997 - ELKO COUNTY**

<b>TOTAL</b>										367
--------------	--	--	--	--	--	--	--	--	--	-----

**NEVADA GAS PRODUCTION NOVEMBER/DECEMBER, 2005**

**KATE SPRING FIELD: FIRST PRODUCTION - NOVEMBER, 1988**

	November MCF	December MCF	Bi-Monthly Total	Cumulative Total
Makoil				
12-2	176	162	338	
Western General				
Kate 1	26	27	53	
Kate 1A	180	180	360	
Kate 1C	0	0	0	
Taylor 1	46	33	79	
Taylor 2	0	0	0	
<b>Total</b>	<b>428</b>	<b>402</b>	<b>830</b>	<b>325,391</b>

**SUMMARY: NEVADA OIL AND GAS PRODUCTION**

Nov. Oil Prod	35,360				
Dec. Oil Production		36,066			
Bi-Monthly Total			71,426		
Cumulative Nevada Oil Production (1954-Present)				49,325,165	
Cum. Water Production (approx 1994-Present)		523,964	522,544	1,046,508	74,289,522
Nov. Gas Pro	428				
Dec. Gas Production		402			
Bi-Monthly Total			830		
Cumulative Nevada Gas Production (1988-Present)				325,391	

**Remarks:** Amended report for Western General Kate 1 - Oct oil production 502 bbls. Water production 11769 bbls