

# NEVADA OIL PATCH

Briefing from the Commission on Mineral Resources  
DIVISION OF MINERALS  
January/February, 2004

RECEIVED

MAY 04 2004

NBMG Information Unit

## Production Summary

Total Nevada oil production for the period: 75,646 bbls  
Production for the same period last year: 83,823 bbls

## Permitting

Permits to drill issued by NDOM in the period: 0  
Permits issued for the same period last year: 1

## Rig Count

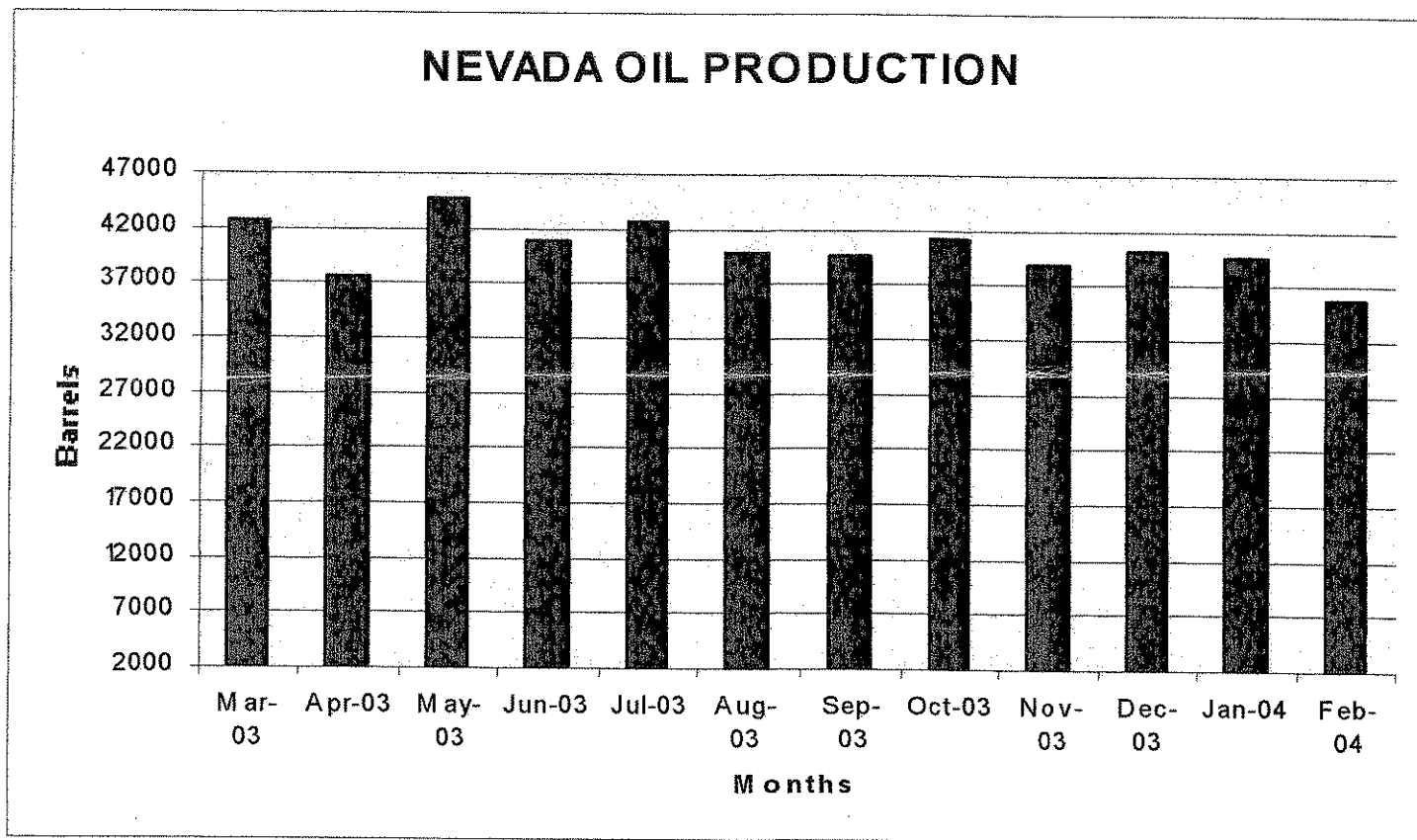
Rotary rigs operating during the period (peak): 1  
Rotary rigs operating same period last year (peak): 1

## Wells Drilled or Drilling During the Period

Noble Energy's Diamond 11-22

**TOTAL OIL PRODUCTION FOR 2003 = 493,330 BARRELS**

**TOTAL OIL PRODUCTION FOR 2002 = 553,442 BARRELS**



## JANUARY/FEBRUARY, 2004

	January			February			Bi-Monthly	Bi-Monthly	Cumulative	Cumulative
	Barrels		Days	Barrels		Days	Total	Total	Total	Total
	Oil	H2O		Oil	H2O		Oil	H2O	Oil	H2O
<b>EAGLE SPRINGS FIELD: FIRST PRODUCTION - MARCH, 1954 - NYE COUNTY</b>										
Deerfield Production										
15-35	0	0		1	36	0.2				
35-35	83	1,279	14	0	0					
62-35	0	0		0	0					
54-35	419	4,305	31	297	4,242	29				
64-35	247	3,472	29.3	188	3,572	29				
44-35	0	0		6	93	1				
1-35	0	0		0	0					
1-34	0	0								
1-36	160	2,790	24.4	214	2,773	29				
2-36	0	0		0	0					
4-36	0	0		0	0					
5-36	392	1,743	27.5	468	1,515	28.3				
13-36	356	2,640	30.6	402	2,157	28.9				
23-36	223	1,874	23.8	270	1,783	26.2				
24-36	0	0		0	0					
43-36	158	2,863	28.5	190	2,465	29				
55-35	0	0		0	0					
73-35	732	7,542	31	828	6,163	27.9				
74-35	10	742	3.3	0	0					
82-35	382	8,086	30	451	6,839	29				
83-35	442	3,274	18	0	0					
84-35	0	0		0	0					
	-----	-----		-----	-----					
	3,604	40,610		3,315	31,639		6,920	72,249		
<b>TOTAL</b>	3,604	40,610		3,315	31,639		6,920	72,249	5,073,714	3,906,925

**TRAP SPRINGS FIELD: FIRST PRODUCTION - NOVEMBER, 1976 - NYE COUNTY**

Makoil, Inc.										
24-3	6	0	1	11	0	1				
12-23	0	0		0	0					
12-24	480	995	30	423	887	28				
12-32	1,096	3,309	31	878	2,765	29				
12-33	0	0		0	0					
12-34	550	489	30	461	414	29				
12-42	0	0		0	0					
12-44X	0	0		0	0					
13-11	0	0		0	0					
13-11R	508	2,205	31	434	1,904	29				
13-14	0	0		0	0					
13-21X	464	1,649	30	434	1,560	29				
13-24	18	7	5	19	7	5				
13-31	653	2,183	31	628	2,123	29				
13-32	653	2,644	31	577	2,361	27				
13-33	303	480	31	286	456	29				
13-41X	1,182	5,516	31	1,142	5,386	29				
13-42	108	4,719	13	158	6,934	29				
14-23	297	2,372	31	273	2,205	29				
14-24	0	0		0	0					

	January			February			Bi-Monthly	Bi-Monthly	Cumulative	Cumulative
	Barrels		Days	Barrels		Days	Total	Total	Total	Total
	Oil	H2O		Oil	H2O		Oil	H2O	Oil	H2O
Makoil, Inc.										
14-32	463	6,446	31	431	6,069	29				
14-34	377	5,253	27	393	5,528	29				
14-34X	222	197	31	158	142	29				
14-41	910	9,303	31	857	8,848	29				
14-44	611	10,313	31	571	9,746	29				
12-14	68	0	10	44	0	6				
2	867	62	31	791	58	29				
3	1,177	84,279	31	1,046	78,660	29				
8	35	2	9	23	1	6				
9	1,858	55,825	31	1,554	52,730	29				
16	155	8,660	31	141	7,976	29				
19	1,549	155	31	1,583	261	29				
23-41	248	0	31	226	0	29				
	-----	-----		-----	-----					
	14,859	148,983		13,541	139,686		28,401	288,669		
Frontier Exploration										
13-1	427	0	31	392	0	29				
13-45	55	68	6	0	0					
13-46	0	0		0	0					
14-33	215	344	31	35	44	4				
14-42	333	296	31	128	114	18				
14-49	171	189	31	169	177	29				
14-49X	69	0	7	54	0	6				
	-----	-----		-----	-----					
	1,270	897		778	335		2,048	1,232		
<b>TOTAL</b>	16,129	149,880		14,319	140,021	0	30,449	289,901	13,664,345	26,745,774

**CURRENT FIELD: FIRST PRODUCTION - FEBRUARY, 1979 - NYE COUNTY**

Makoil, Inc.										
Currant #1	1	0	1	1	0	1				
<b>TOTAL</b>	1	0		1	0		2	0	1502.9	0

**DUCKWATER CREEK FIELD: FIRST PRODUCTION - MAY, 1990 - NYE COUNTY**

Makoil, Inc.										
19-11	23	130	2	18	102	2				
<b>TOTAL</b>	23	130		18	102		40	232	17,847	64,625

**BLACKBURN FIELD: FIRST PRODUCTION - APRIL, 1982 - EUREKA COUNTY**

Petroleum Corp.										
#3	0	0		0	0					
#10	964	2,473	31	792	2,225	31				
#14	0	0		0	0					
#16	0	0		0	0					
#18	1,490	9,055,731		1,215	80,948	31				
#19	2,343	41,247	31	1,912	36,870	31				
#21	227	41,883	31	185	37,439	31				
	-----	-----		-----	-----					
<b>TOTAL</b>	5,024	9,141,334		4,104	157,482		9,128	9,298,816	5,055,171	28,309,383

	January			February			Bi-Monthly	Bi-Monthly	Cumulative	Cumulative
	Barrels		Days	Barrels		Days	Total	Total	Total	Total H2O
	Oil	H2O		Oil	H2O		Oil	H2O	Oil	From 1/94
<b>GRANT CANYON FIELD: FIRST PRODUCTION - SEPTEMBER, 1983 - NYE COUNTY</b>										
Makoil Inc.										
#3	0	0		0	0					
#7	0	0		0	0					
#9	5,497	16,598	31	5,156	17,306	29				
#22-21	910	18,755	31	944	19,754	29				
<b>TOTAL</b>	<b>6,408</b>	<b>35,353</b>		<b>6,100</b>	<b>37,060</b>		<b>12,507</b>	<b>72,413</b>	<b>20,738,330</b>	<b>3,591,395</b>
<b>SPENCER FEDERAL LEASE: PRODUCTION - MAY, 1986</b>										
<b>TOTAL</b>									<b>86</b>	
<b>KATE SPRING FIELD: FIRST PRODUCTION - JANUARY, 1986 - NYE COUNTY</b>										
Western General, Inc.										
Kate #1	500	4,000		500	4,000					
Kate #1A	1,970	11,952		2,122	11,849					
Kate #1C	0	0		0	0					
Taylor #1	608	10,830		450	10,240					
Taylor #2	0	0		0	0					
	<b>3,078</b>	<b>26,782</b>		<b>3,072</b>	<b>26,089</b>		<b>6,150</b>	<b>52,871</b>		
Makoil Inc.										
#12-2	859	7,268	31	928	7,511	29		14,779		
<b>TOTAL</b>	<b>3,937</b>	<b>34,050</b>		<b>4,000</b>	<b>33,600</b>		<b>7,936</b>	<b>67,650</b>	<b>2,128,156</b>	<b>5,064,106</b>
<b>TOMERA RANCH FIELD: FIRST PRODUCTION - DECEMBER, 1987 - EUREKA COUNTY</b>										
Neuhaus/Winn Expl.										
33-2RR	0	0		0	0					
<b>TOTAL</b>	<b>0</b>	<b>0</b>		<b>0</b>	<b>0</b>		<b>0</b>	<b>0</b>	<b>36,348</b>	<b>482,488</b>
<b>NORTH WILLOW CREEK: FIRST PRODUCTION - APRIL, 1988 - EUREKA COUNTY</b>										
Deerfield Production										
1-27	0	0	0	0	0	0				
6-27	0	0		0	0					
<b>TOTAL</b>	<b>0</b>	<b>0</b>		<b>0</b>	<b>0</b>		<b>0</b>	<b>0</b>	<b>45,473</b>	<b>2,762</b>
<b>THREE BAR FIELD: FIRST PRODUCTION - MARCH, 1990 - EUREKA COUNTY</b>										
<b>TOTAL</b>									<b>23,837</b>	<b>5,958</b>
<b>SANS SPRING FIELD: FIRST PRODUCTION - MARCH, 1993 - NYE COUNTY</b>										
Double D Nevada										
5-14	0	0		0	0					
12-14	0	0		0	0					
5-14A	334	26,443	31	385	25,051	29				
<b>TOTAL</b>	<b>334</b>	<b>26,443</b>		<b>385</b>	<b>25,051</b>		<b>719</b>	<b>51,494</b>	<b>255,417</b>	<b>2,977,389</b>

	January			February			Bi-Monthly	Bi-Monthly	Cumulative	Cumulative
	Barrels		Days	Barrels		Days	Total	Total	Total	Total
	Oil	H2O		Oil	H2O		Oil	H2O	Oil	H2O

**BACON FLAT FIELD: FIRST PRODUCTION - JULY, 1981 - NYE COUNTY**

Double D Nevada										
#23-17	0	0		0	0					
23-17A	1,010	226	31	896	463	29				
<b>TOTAL</b>	<b>1,010</b>	<b>226</b>		<b>896</b>	<b>463</b>		<b>1,906</b>	<b>689</b>	<b>976,227</b>	<b>364,393</b>

**GHOST RANCH FIELD: FIRST PRODUCTION - AUGUST, 1996 - NYE COUNTY**

Deerfield Production										
#38-35	1,214	8,124	31	888	8,649	29				
#48-35	809	6,873	31	592	7,318	29				
#47-35	304	5,810	31	222	6,187	29				
#2-21X	Makoil well - shut in									
<b>TOTAL</b>	<b>2,327</b>	<b>12,683</b>		<b>1,702</b>	<b>22,154</b>		<b>4,029</b>	<b>22,154</b>	<b>401,498</b>	<b>1,176,164</b>

**SAND DUNE FIELD: FIRST PRODUCTION - JULY, 1998 - NYE COUNTY**

Deerfield Production										
#88-35	941	3,292	31	1,068	2,787	29				
<b>TOTAL</b>	<b>941</b>	<b>3,292</b>		<b>1,068</b>	<b>2,787</b>		<b>2,010</b>	<b>6,079</b>	<b>83,017</b>	<b>214,953</b>

**DEADMAN CREEK - FIRST PRODUCTION - MAY, 1997 - ELKO COUNTY**

<b>TOTAL</b>									<b>367</b>	
--------------	--	--	--	--	--	--	--	--	------------	--

**NEVADA GAS PRODUCTION JANUARY/FEBRUARY, 2004**

**KATE SPRING FIELD: FIRST PRODUCTION - NOVEMBER, 1988**

	January MCF	February MCF	Bi-Monthly Total	Cumulative Total
Makoil				
12-2	172	186	358	
Western General				
Kate 1	31	39	70	
Kate 1A	204	210	414	
Kate 1C	0	0	0	
Taylor 1	58	43	101	
Taylor 2	0	0	0	
<b>Total</b>	<b>465</b>	<b>478</b>	<b>943</b>	<b>315,761</b>

**SUMMARY: NEVADA OIL AND GAS PRODUCTION**

Jan. Oil Prod	39,738			
Feb. Oil Production		35,908		
Bi-Monthly Total			75,646	
Cumulative Nevada Oil Production (1954-Present)				48,499,867
Cum. Water Production (approx 1994-Present)		9,444,001	450,359	9,894,360
Jan. Gas Prod	465			
Feb. Gas Production		478		
Bi-Monthly Total			943	
Cumulative Nevada Gas Production (1988-Present)				315,761

Remarks:

# NEVADA OIL PATCH

Briefing from the Commission on Mineral Resources  
DIVISION OF MINERALS  
March/April, 2004

## Production Summary

Total Nevada oil production for the period: 78,393 bbls  
Production for the same period last year: 80,429 bbls

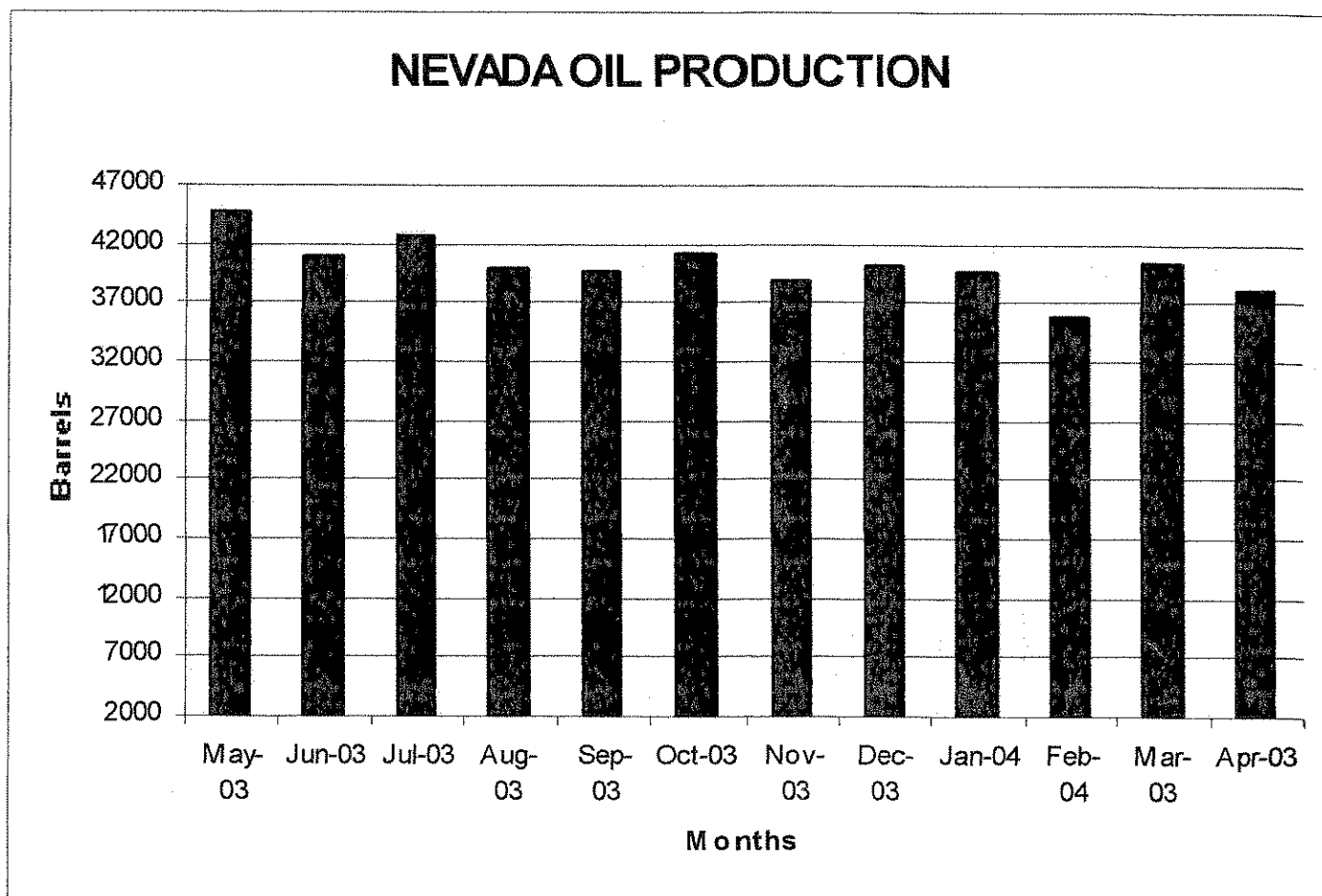
## Permitting

Permits to drill issued by NDOM in the period: 0  
Permits issued for the same period last year: 1

## Rig Count

Rotary rigs operating during the period (peak): 0  
Rotary rigs operating same period last year (peak): 1

## Wells Drilled or Drilling During the Period



## NEVADA OIL PRODUCTION MARCH/APRIL, 2004

	March			April			Bi-Monthly	Bi-Monthly	Cumulative	Cumulative
	Barrels		Days	Barrels		Days	Total	Total	Total	Total
	Oil	H2O		Oil	H2O		Oil	H2O	Oil	H2O
<b>EAGLE SPRINGS FIELD: FIRST PRODUCTION - MARCH, 1954 - NYE COUNTY</b>										
Deerfield Production										
15-35	94	1,033	9.8	96	1,087	12				
35-35	29	510	5.8	9	50	1				
62-35	0	0		0	0					
54-35	628	3,655	31	656	3,739	30				
64-35	417	3,078	31	402	2,709	29				
44-35	2	74	1	0	0					
1-35	0	0		0	0					
1-34	0	0		0	0					
1-36	205	2,698	31	193	2,594	27.5				
2-36	0	0		0	0					
4-36	0	0		0	0					
5-36	456	1,499	31	493	1,646	30				
13-36	388	2,098	30	381	2,057	28.5				
23-36	274	1,799	31	266	1,733	27.5				
24-36	0	0		0	0					
43-36	183	2,398	31	172	2,307	27.5				
55-35	0	0		0	0					
73-35	798	5,995	31	776	5,822	28.3				
74-35	177	4,604	31	216	6,142	28				
82-35	433	6,549	31	244	5,124	20.5				
83-35	777	3,519	25.8	511	3,183	18.7				
84-35	0	0		0	0					
	-----	-----		-----	-----					
	4,862	39,508		4,414	38,191		9,276	77,699		
<b>TOTAL</b>	4,862	39,508		4,414	38,191		9,276	77,699	5,082,990	3,984,624

### TRAP SPRINGS FIELD: FIRST PRODUCTION - NOVEMBER, 1976 - NYE COUNTY

Makoi, Inc.										
24-3	7	0	1	8	0	1				
12-23	0	0		0	0					
12-24	457	970	31	446	984	30				
12-32	1,251	3,789	31	1,054	3,174	30				
12-33	0	0		0	0					
12-34	514	468	31	491	464	30				
12-42	0	0		0	0					
12-44X	0	0		0	0					
13-11	0	0		0	0					
13-11R	457	2,029	31	466	2,151	30				
13-14	0	0		0	0					
13-21X	457	1,662	30	461	1,743	30				
13-24	19	7	5	20	8	5				
13-31	663	2,270	31	643	2,285	30				
13-32	663	2,750	31	643	2,767	30				
13-33	302	488	31	267	448	30				
13-41X	1,210	5,780	31	833	4,133	21				
13-42	148	6,611	30	149	6,888	30				
14-23	287	2,348	31	267	2,269	30				
14-24	0	0		0	0					

	March			April			Bi-Monthly	Bi-Monthly	Cumulative	Cumulative
	Barrels		Days	Barrels		Days	Total	Total	Total	Total
	Oil	H2O		Oil	H2O		Oil	H2O	Oil	H2O
Makoil, Inc.										
14-32	495	7,060	31	451	6,680	30				
14-34	302	4,298	31	298	4,405	30				
14-34X	198	180	31	149	141	30				
14-41	904	9,454	31	857	9,312	30				
14-44	605	10,457	31	568	10,203	29				
12-14	59	0	9	49	0	8				
2	790	62	31	762	61	30				
3	1,185	83,107	31	1,130	80,386	30				
8	32	2	9	33	2	9				
9	1,721	56,508	31	1,779	55,360	30				
16	141	7,181	31	141	9,100	30				
19	1,636	187	31	1,638	182	30				
23-41	226	0	31	226	0	30				
	14,727	147,047		13,830	145,091		28,557	292,138		
Frontier Exploration										
13-1	438	465	31	392	450	30				
13-45	285	220	22	294	300	30				
13-46	0	0		0	0					
14-33	244	135	18	226	225	30				
14-42	153	127	20	154	191	30				
14-49	179	189	31	187	182	30				
14-49X	68	0	7	60	0	6				
	1,367	1,136		1,313	1,348		2,680	2,484		
<b>TOTAL</b>	<b>16,094</b>	<b>148,183</b>		<b>15,143</b>	<b>146,439</b>	<b>0</b>	<b>31,237</b>	<b>294,622</b>	<b>13,695,582</b>	<b>27,040,396</b>

**CURRENT FIELD: FIRST PRODUCTION - FEBRUARY, 1979 - NYE COUNTY**

Makoil, Inc.										
Currant #1	1	0	1	1	0	1				
<b>TOTAL</b>	<b>1</b>	<b>0</b>		<b>1</b>	<b>0</b>		<b>2</b>	<b>0</b>	<b>1,505</b>	<b>0</b>

**DUCKWATER CREEK FIELD: FIRST PRODUCTION - MAY, 1990 - NYE COUNTY**

Makoil, Inc.										
19-11	29	164	3	13	74	2				
<b>TOTAL</b>	<b>29</b>	<b>164</b>		<b>13</b>	<b>74</b>		<b>42</b>	<b>238</b>	<b>17,889</b>	<b>64,863</b>

**BLACKBURN FIELD: FIRST PRODUCTION - APRIL, 1982 - EUREKA COUNTY**

Petroleum Corp.										
#3	0	0		0	0					
#10	742	1,174	31	663	0	30				
#14	0	0		0	0					
#16	0	0		0	0					
#18	1,463	90,599	31	1,130	81,174	29				
#19	2,221	40,583	31	2,122	36,012	30				
#21	205	30,355	31	173	31,466	29				
<b>TOTAL</b>	<b>4,631</b>	<b>162,711</b>		<b>4,088</b>	<b>148,652</b>		<b>8,719</b>	<b>311,363</b>	<b>5,063,890</b>	<b>19,655,572</b>



	March			April			Bi-Monthly	Bi-Monthly	Cumulative	Cumulative
	Barrels		Days	Barrels		Days	Total	Total	Total	Total H2O
	Oil	H2O		Oil	H2O		Oil	H2O	Oil	From 1/94

**GRANT CANYON FIELD: FIRST PRODUCTION - SEPTEMBER, 1983 - NYE COUNTY**

Makoil Inc.										
#3	0	0		0	0					
#7	0	0		0	0					
#9	5,461	16,462	29	5,273	16,395	30				
#22-21	927	21,680	31	885	20,704	30				
<b>TOTAL</b>	<b>6,388</b>	<b>38,142</b>		<b>6,158</b>	<b>37,099</b>		<b>12,546</b>	<b>75,241</b>	<b>20,750,876</b>	<b>3,666,636</b>

**SPENCER FEDERAL LEASE: PRODUCTION - MAY, 1986**

<b>TOTAL</b>									<b>86</b>	
--------------	--	--	--	--	--	--	--	--	-----------	--

**KATE SPRING FIELD: FIRST PRODUCTION - JANUARY, 1986 - NYE COUNTY**

Western General, Inc.										
Kate #1	500	5,000		500	5,000					
Kate #1A	1,987	11,590		1,857	11,880					
Kate #1C	0	0		0	0					
Taylor #1	608	10,690		437	10,546					
Taylor #2	0	0		0	0					
	<b>3,095</b>	<b>27,280</b>		<b>2,794</b>	<b>27,426</b>		<b>5,889</b>	<b>54,706</b>		
Makoil Inc.										
#12-2	950	7,660	31	1,015	7,540	30	30	15,200		
<b>TOTAL</b>	<b>4,045</b>	<b>34,940</b>		<b>3,809</b>	<b>34,966</b>		<b>7,854</b>	<b>69,906</b>	<b>2,136,010</b>	<b>5,134,012</b>

**TOMERA RANCH FIELD: FIRST PRODUCTION - DECEMBER, 1987 - EUREKA COUNTY**

Neuhaus/Winn Expl.										
33-2RR	15	8459	17	109	14934	29				
<b>TOTAL</b>	<b>15</b>	<b>8,459</b>		<b>109</b>	<b>14,934</b>		<b>124</b>	<b>23,393</b>	<b>36,472</b>	<b>505,881</b>

**NORTH WILLOW CREEK: FIRST PRODUCTION - APRIL, 1988 - EUREKA COUNTY**

Deerfield Production										
1-27	0	0	0	0	0	0				
6-27	0	0		121	0	2.6				
<b>TOTAL</b>	<b>0</b>	<b>0</b>		<b>121</b>	<b>0</b>		<b>121</b>	<b>0</b>	<b>45,594</b>	<b>2,762</b>

**THREE BAR FIELD: FIRST PRODUCTION - MARCH, 1990 - EUREKA COUNTY**

<b>TOTAL</b>									<b>23,837</b>	<b>5,958</b>
--------------	--	--	--	--	--	--	--	--	---------------	--------------

**SANS SPRING FIELD: FIRST PRODUCTION - MARCH, 1993 - NYE COUNTY**

Double D Nevada										
5-14	0	0		0	0					
12-14	0	0		0	0					
5-14A	324	27,212	31	351	26,048	31				
<b>TOTAL</b>	<b>324</b>	<b>27,212</b>		<b>351</b>	<b>26,048</b>		<b>675</b>	<b>53,260</b>	<b>256,092</b>	<b>3,030,649</b>

	March			April			Bi-Monthly	Bi-Monthly	Cumulative	Cumulative
	Barrels		Days	Barrels		Days	Total	Total	Total	Total
	Oil	H2O		Oil	H2O		Oil	H2O	Oil	H2O

**BACON FLAT FIELD: FIRST PRODUCTION - JULY, 1981 - NYE COUNTY**

Double D Nevada										
#23-17	0	0		0	0					
23-17A	810	703	31	879	439	31				
<b>TOTAL</b>	<b>810</b>	<b>703</b>		<b>879</b>	<b>439</b>		<b>1,689</b>	<b>1,142</b>	<b>977,916</b>	<b>365,535</b>

**GHOST RANCH FIELD: FIRST PRODUCTION - AUGUST, 1996 - NYE COUNTY**

Deerfield Production										
#38-35	1,086	8,907	31	1,035	7,885	30				
#48-35	724	7,536	31	690	6,333	30				
#47-35	272	6,372	31	259	5,354	30				
#2-21X	0	0		0	0					
<b>TOTAL</b>	<b>2,083</b>	<b>13,908</b>		<b>1,983</b>	<b>19,572</b>		<b>4,066</b>	<b>19,572</b>	<b>405,564</b>	<b>1,195,736</b>

**SAND DUNE FIELD: FIRST PRODUCTION - JULY, 1998 - NYE COUNTY**

Deerfield Production										
#88-35	1,027	2,758	31	1,016	2,545	29				
<b>TOTAL</b>	<b>1,027</b>	<b>2,758</b>		<b>1,016</b>	<b>2,545</b>		<b>2,043</b>	<b>5,303</b>	<b>85,060</b>	<b>220,256</b>

**DEADMAN CREEK - FIRST PRODUCTION - MAY, 1997 - ELKO COUNTY**

<b>TOTAL</b>									<b>367</b>	
--------------	--	--	--	--	--	--	--	--	------------	--

**NEVADA GAS PRODUCTION MARCH/APRIL, 2004**

**KATE SPRING FIELD: FIRST PRODUCTION - NOVEMBER, 1988**

	March MCF	April MCF	Bi-Monthly Total	Cumulative Total
Makoil				
12-2	190	203	393	
Western General				
Kate 1	36	23	59	
Kate 1A	200	201	401	
Kate 1C	0	0	0	
Taylor 1	58	42	100	
Taylor 2	0	0	0	
<b>Total</b>	<b>484</b>	<b>469</b>	<b>953</b>	<b>316,714</b>

**SUMMARY: NEVADA OIL AND GAS PRODUCTION**

Mar. Oil Prod	40,308				
April Oil Production		38,085			
Bi-Monthly Total			78,393		
Cumulative Nevada Oil Production (1954-Present)				48,578,260	
Cum. Water Production (approx 1994-Present)		476,688	468,959		64,946,813
Mar. Gas Pro	484				
April Gas Production		469			
Bi-Monthly Total			953		
Cumulative Nevada Gas Production (1988-Present)				316,714	

Remarks:

# NEVADA OIL PATCH

Briefing from the Commission on Mineral Resources  
DIVISION OF MINERALS  
May/June, 2004

## Production Summary

Total Nevada oil production for the period:	75,153 bbls
Production for the same period last year:	85,575 bbls

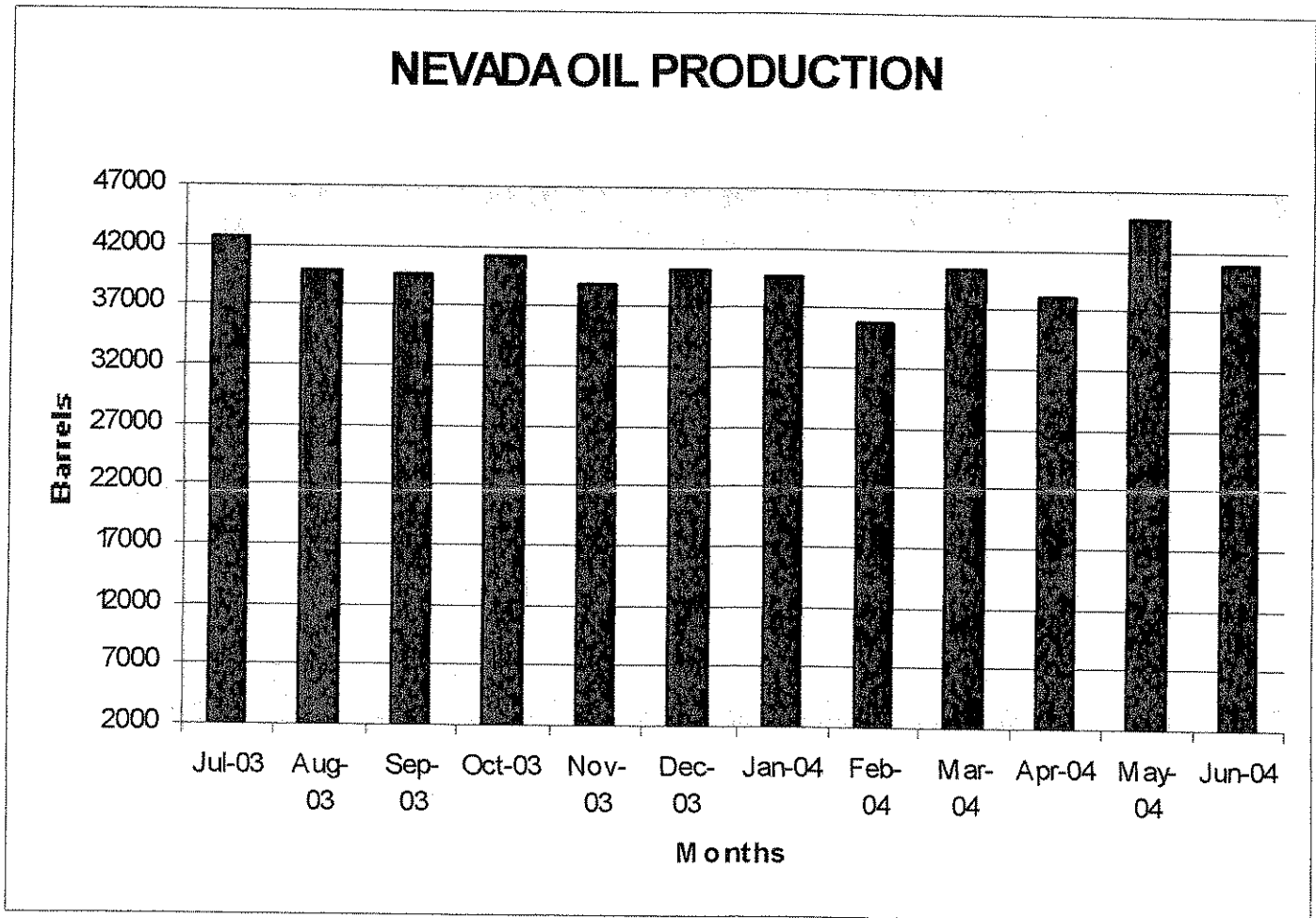
## Permitting

Permits to drill issued by NDOM in the period:	1
Permits issued for the same period last year:	1

## Rig Count

Rotary rigs operating during the period (peak):	0
Rotary rigs operating same period last year (peak):	0

## Wells Drilled or Drilling During the Period



**NEVADA OIL PRODUCTION  
MAY/JUNE, 2004**

	May			June			Bi-Monthly	Bi-Monthly	Cumulative	Cumulative
	Barrels		Days	Barrels		Days	Total	Total	Total	Total
	Oil	H2O		Oil	H2O		Oil	H2O	Oil	H2O
<b>EAGLE SPRINGS FIELD: FIRST PRODUCTION - MARCH, 1954 - NYE COUNTY</b>										
Deerfield Production										
15-35	153.99	1387.01	19.8	239	1,221	19.9				
35-35	0	0		0	0					
62-35	0	0		59	475	4.6				
54-35	550	2,748	30.5	509	2,396	29.9				
64-35	0	0		10	8	0.3				
44-35	0	0		14	242	2.8				
1-35	0	0		0	0					
1-34	0	0		0	0					
1-36	53	339	5.2	263	1,617	29.2				
2-36	0	0		0	0					
4-36	0	0		0	0					
5-36	525	1,203	28.5	584	911	29.9				
13-36	460	1,743	29.5	496	1,275	29.9				
23-36	170	479	10.8	350	1,093	29.9				
24-36	0	0		0	0					
43-36	75	448	8	74	453	9				
55-35	0	0		0	0					
73-35	924	4,885	29.5	983	3,436	28.9				
74-35	265	5,581	29.8	218	2,645	21.7				
82-35	0	0		0	0					
83-35	58	185	2	0	0					
84-35	0	0		0	0					
	3,234	18,998		3,798	15,772		7,032	34,770		
<b>TOTAL</b>	<b>3,234</b>	<b>18,998</b>		<b>3,798</b>	<b>15,772</b>		<b>7,032</b>	<b>34,770</b>	<b>5,090,022</b>	<b>4,019,394</b>

**TRAP SPRINGS FIELD: FIRST PRODUCTION - NOVEMBER, 1976 - NYE COUNTY**

Makoil, Inc.										
24-3	7	0	1	4	0	1				
12-23	0	0		0	0					
12-24	456	1,063	30	448	1,040	30				
12-32	1,021	1,020	31	838	2,532	30				
12-33	0	0		0	0					
12-34	509	508	31	477	474	30				
12-42	0	0		0	0					
12-44X	0	0		0	0					
13-11	0	0		0	0					
13-11R	469	2,288	31	444	2,158	30				
13-14	0	0		0	0					
13-21X	467	1,866	31	448	1,784	30				
13-24	11	5	4	18	8	6				
13-31	675	2,537	31	626	2,491	30				
13-32	621	2,824	31	638	2,891	30				
13-33	302	535	31	274	485	30				
13-41X	1,227	6,432	30	1,146	5,988	29				
13-42	154	7,522	31	148	7,220	30				
14-23	274	2,465	31	270	2,414	30				
14-24	0	0		0	0					

	May			June			Bi-Monthly	Bi-Monthly	Cumulative	Cumulative
	Barrels		Days	Barrels		Days	Total	Total	Total	Total
	Oil	H2O		Oil	H2O		Oil	H2O	Oil	H2O
Makoil, Inc.										
14-32	483	7,561	31	456	7,110	30				
14-34	303	4,732	31	221	3,447	30				
14-34X	154	154	31	163	162	30				
14-41	793	9,105	31	741	8,473	30				
14-44	563	10,676	31	553	10,454	30				
12-14	91	0	13	53	0	9				
2	779	0	31	777	0	30				
3	1,125	80,535	31	1,093	79,420	30				
8	25	24	8	25	5	9				
9	1,904	56,585	31	1,841	52,895	30				
16	144	9,236	31	158	9,046	30				
19	1,702	123	31	1,668	123	30				
23-41	173	0	31	173	0	30				
	-----	-----		-----	-----					
	14,435	146,503		13,701	141,489		28,136	287,992		
Frontier Exploration										
13-1	425	465	31	392	450	30				
13-45	276	310	31	277	300	30				
13-46	0	0		0	0					
14-33	236	233	31	220	225	30				
14-42	241	197	31	224	191	30				
14-49	161	188	31	158	182	30				
14-49X	68	0	7	59	0	6				
	-----	-----		-----	-----					
	1,407	1,393		1,330	1,348		2,737	2,741		
<b>TOTAL</b>	15,842	147,896		15,031	142,837	0	30,873	290,733	13,726,455	27,331,129

**CURRENT FIELD: FIRST PRODUCTION - FEBRUARY, 1979 - NYE COUNTY**

Makoil, Inc.										
Currant #1	1	0	1	1	0	1				
<b>TOTAL</b>	1	0		1	0		2	0	1507	0

**DUCKWATER CREEK FIELD: FIRST PRODUCTION - MAY, 1990 - NYE COUNTY**

Makoil, Inc.										
19-11	16	64	1	20	80	2				
<b>TOTAL</b>	16	64		20	80		36	144	17,925	65,007

**BLACKBURN FIELD: FIRST PRODUCTION - APRIL, 1982 - EUREKA COUNTY**

Petroleum Corp.										
#3	0	0		0	0					
#10	585	1,130	19	618	793	31				
#14	0	0		0	0					
#16	0	0		0	0					
#18	1,279	91,334	31	989	6,740	31				
#19	2,383	39,036	31	2,057	43,956	31				
#21	314	32,822	31	245	19,483	31				
	-----	-----		-----	-----					
<b>TOTAL</b>	4,561	164,322		3,909	70,972		8,470	235,294	5,072,360	19,890,866

	May		Days	June		Days	Bi-Monthly	Bi-Monthly	Cumulative	Cumulative
	Barrels			Barrels			Total	Total	Total	Total H2O
	Oil	H2O		Oil	H2O		Oil	H2O	Oil	From 1/94
<b>GRANT CANYON FIELD: FIRST PRODUCTION - SEPTEMBER, 1983 - NYE COUNTY</b>										
Makoil Inc.										
#3	0	0		0	0					
#7	0	0		0	0					
#9	5,400	16,389	31	5,128	15,977	30				
#22-21	935	20,710	31	882	20,894	30				
<b>TOTAL</b>	<b>6,335</b>	<b>37,099</b>		<b>6,010</b>	<b>36,871</b>		<b>12,345</b>	<b>73,970</b>	<b>20,763,221</b>	<b>3,740,606</b>
<b>SPENCER FEDERAL LEASE: PRODUCTION - MAY, 1986</b>										
<b>TOTAL</b>									<b>86</b>	
<b>KATE SPRING FIELD: FIRST PRODUCTION - JANUARY, 1986 - NYE COUNTY</b>										
Western General, Inc.										
Kate #1	500	5,000	5	500	5,000	5				
Kate #1A	2,224	10,693	26	1,941	8,499	25				
Kate #1C	0	0		0	0					
Taylor #1	498	10,834	31	399	10,972	30				
Taylor #2	0	0		0	0					
	<b>3,222</b>	<b>26,527</b>		<b>2,840</b>	<b>24,471</b>		<b>6,062</b>	<b>50,998</b>		
Makoil Inc.										
#12-2	824	9,310	31	868	8,624	30		17,934		
<b>TOTAL</b>	<b>4,046</b>	<b>35,837</b>		<b>3,708</b>	<b>33,095</b>		<b>7,753</b>	<b>68,932</b>	<b>2,143,763</b>	<b>5,202,944</b>
<b>TOMERA RANCH FIELD: FIRST PRODUCTION - DECEMBER, 1987 - EUREKA COUNTY</b>										
Neuhaus/Winn Expl.										
33-2RR	0	0		0	0					
<b>TOTAL</b>	<b>0</b>	<b>0</b>		<b>0</b>	<b>0</b>		<b>0</b>	<b>0</b>	<b>36,472</b>	<b>505,881</b>
<b>NORTH WILLOW CREEK: FIRST PRODUCTION - APRIL, 1988 - EUREKA COUNTY</b>										
Deerfield Production										
1-27	0	0	0	0	0	0				
6-27	48	48	2	54	0	1				
<b>TOTAL</b>	<b>48</b>	<b>48</b>		<b>54</b>	<b>0</b>		<b>102</b>	<b>48</b>	<b>45,696</b>	<b>2,810</b>
<b>THREE BAR FIELD: FIRST PRODUCTION - MARCH, 1990 - EUREKA COUNTY</b>										
<b>TOTAL</b>									<b>23,837</b>	<b>5,958</b>
<b>SANS SPRING FIELD: FIRST PRODUCTION - MARCH, 1993 - NYE COUNTY</b>										
Double D Nevada										
5-14	0	0		0	0					
12-14	0	0		0	0					
5-14A	343	24,873	31	352	26,294	31				
<b>TOTAL</b>	<b>343</b>	<b>24,873</b>		<b>352</b>	<b>26,294</b>		<b>695</b>	<b>51,167</b>	<b>256,787</b>	<b>3,081,816</b>

	May			June			Bi-Monthly	Bi-Monthly	Cumulative	Cumulative
	Barrels		Days	Barrels		Days	Total	Total	Total	Total
	Oil	H2O		Oil	H2O		Oil	H2O	Oil	H2O

**BACON FLAT FIELD: FIRST PRODUCTION - JULY, 1981 - NYE COUNTY**

Double D Nevada										
#23-17	0	0		0	0					
23-17A	902	402	31	867	253	31				
<b>TOTAL</b>	902	402		867	253		1,769	655	979,685	366,190

**GHOST RANCH FIELD: FIRST PRODUCTION - AUGUST, 1996 - NYE COUNTY**

Deerfield Production										
#38-35	878	10,980	31	983	11,010	30				
#48-35	585	9,291	31	656	9,316	30				
#47-35	220	7,855	31	246	7,876	30				
#2-21X	0	0		0	0					
<b>TOTAL</b>	1,682	17,147		1,885	28,202		3,567	28,202	409,131	1,223,938

**SAND DUNE FIELD: FIRST PRODUCTION - JULY, 1998 - NYE COUNTY**

Deerfield Production										
#88-35	1,196	2,100	30	1,313	1,493	30				
<b>TOTAL</b>	1,196	2,100		1,313	1,493		2,509	3,593	87,569	223,849

**DEADMAN CREEK - FIRST PRODUCTION - MAY, 1997 - ELKO COUNTY**

<b>TOTAL</b>									367	
--------------	--	--	--	--	--	--	--	--	-----	--

**NEVADA GAS PRODUCTION MAY/JUNE, 2004**

**KATE SPRING FIELD: FIRST PRODUCTION - NOVEMBER, 1988**

	May MCF	June MCF	Bi-Monthly Total	Cumulative Total
Makoil				
12-2	165	174	339	
Western General				
Kate 1	59	32	91	
Kate 1A	200	200	400	
Kate 1C	0	0	0	
Taylor 1	47	38	85	
Taylor 2	0	0	0	
<b>Total</b>	471	444	915	317,629

**SUMMARY: NEVADA OIL AND GAS PRODUCTION**

May Oil Prod	38,206				
June Oil Production		36,947			
Bi-Monthly Total			75,153		
Cumulative Nevada Oil Production (1954-Present)				48,653,413	
Cum. Water Production (approx 1994-Present)		448,785	355,869		65,751,467
May Gas Prox	471				
June Gas Production		444			
Bi-Monthly Total			915		
Cumulative Nevada Gas Production (1988-Present)				317,629	

Remarks:

# NEVADA OIL PATCH

Briefing from the Commission on Mineral Resources  
DIVISION OF MINERALS  
July/August, 2004

## Production Summary

Total Nevada oil production for the period: 67,268 bbls  
Production for the same period last year: 82,534 bbls

## Permitting

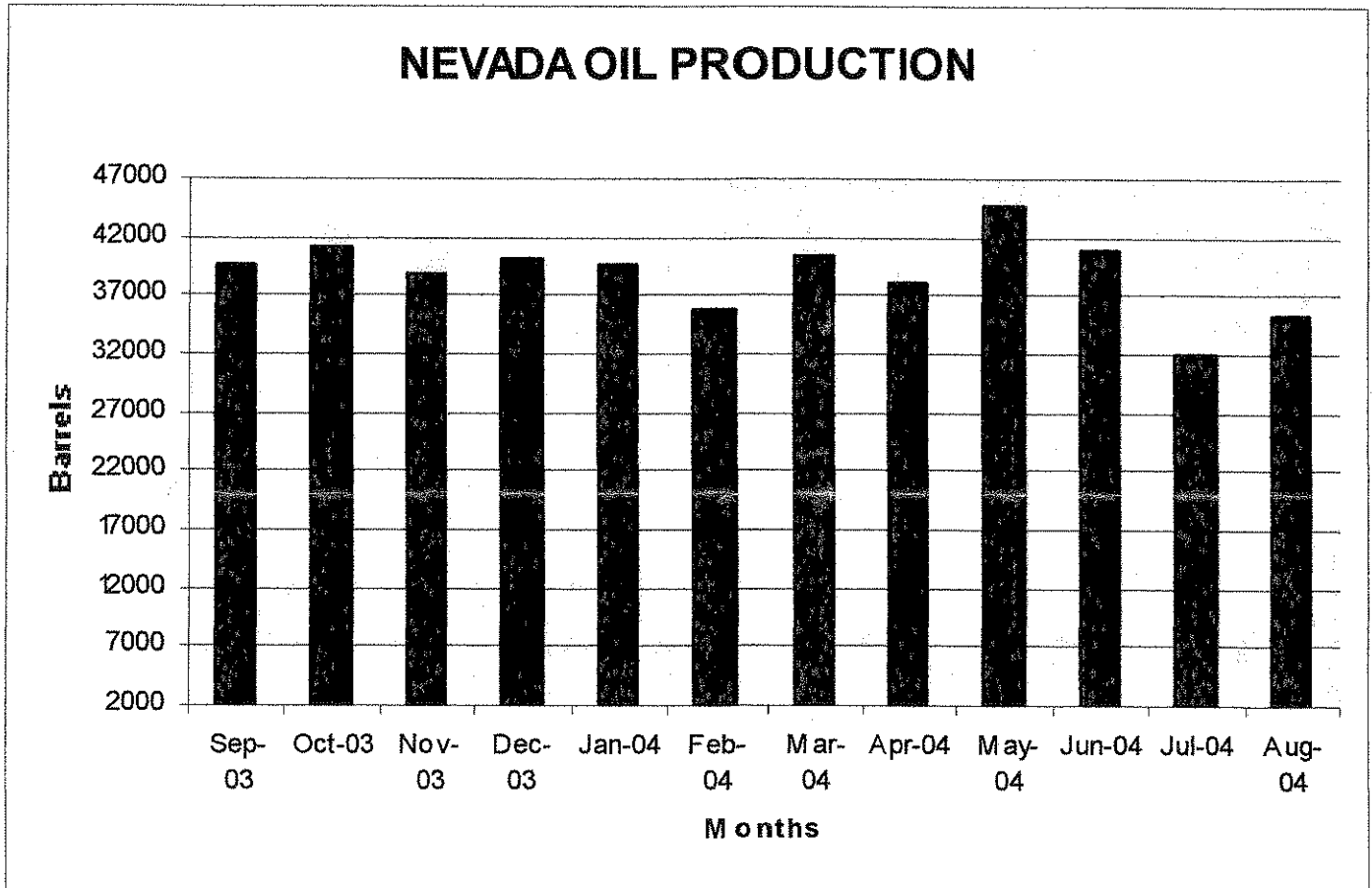
Permits to drill issued by NDOM in the period: 2  
Permits issued for the same period last year: 0

## Rig Count

Rotary rigs operating during the period (peak): 1  
Rotary rigs operating same period last year (peak): 0

## Wells Drilled or Drilling During the Period

Trail Mountain's Quartz Road #1





**NEVADA OIL PRODUCTION  
JULY/AUGUST, 2004**

	July			August			Bi-Monthly	Bi-Monthly	Cumulative	Cumulative
	Barrels		Days	Barrels		Days	Total	Total	Total	Total
	Oil	H2O		Oil	H2O		Oil	H2O	Oil	H2O
<b>EAGLE SPRINGS FIELD: FIRST PRODUCTION - MARCH, 1954 - NYE COUNTY</b>										
Deerfield Production										
15-35	74.41	851.04	18	169	705	15				
35-35	30	149	10	324	1,458	31				
62-35	7	0	0.8	14	169	2.7				
54-35	396	1,419	21.3	236	910	12.8				
64-35	0	0		0	0					
44-35	1	72	1	0	0					
1-35	0	0		0	0					
1-34	0	0		0	0					
1-36	232	2,006	31	238	2,931	31				
2-36	0	0		0	0					
4-36	0	0		0	0					
5-36	516	1,115	31	529	1,629	31				
13-36	429	1,528	30.3	449	2,250	31				
23-36	306	1,313	30.3	317	1,954	31				
24-36	0	0		0	0					
43-36	193	1,684	28.9	212	2,606	31				
55-35	0	0		0	0					
73-35	779	3,520	27	452	2,978	17.8				
74-35	0	0		0	0					
82-35	0	0		399	6,599	23.9				
83-35	100	539	3	423	2,394	13.1				
84-35	0	0		0	0					
	-----	-----		-----	-----					
	3,066	14,196		3,763	26,583		6,828	40,779		
<b>TOTAL</b>	3,066	14,196		3,763	26,583		6,828	40,779	5,096,850	4,060,173

**TRAP SPRINGS FIELD: FIRST PRODUCTION - NOVEMBER, 1976 - NYE COUNTY**

Makoil, Inc.										
24-3	11	0	1	9	0	1				
12-23	0	0		0	0					
12-24	454	1,098	31	454	1,022	31				
12-32	986	2,997	31	1,237	3,747	31				
12-33	0	0		0	0					
12-34	506	524	31	522	504	31				
12-42	0	0		0	0					
12-44X	0	0		0	0					
13-11	0	0		0	0					
13-11R	455	2,303	31	459	2,162	31				
13-14	0	0		0	0					
13-21X	459	1,903	31	454	1,753	31				
13-24	16	7	5	22	9	6				
13-31	508	2,105	31	525	2,027	31				
13-32	661	3,122	31	287	1,263	14				
13-33	267	491	30	123	211	14				
13-41X	1,100	5,987	28	1,231	6,236	31				
13-42	161	8,193	31	60	2,847	13				
14-23	273	2,545	31	274	2,375	31				
14-24	0	0		0	0					

	July			August			Bi-Monthly	Bi-Monthly	Cumulative	Cumulative
	Barrels		Days	Barrels		Days	Total	Total	Total	Total
	Oil	H2O		Oil	H2O		Oil	H2O	Oil	H2O
Makoil, Inc.										
14-32	467	7,584	31	459	6,939	31				
14-34	235	3,816	31	261	3,940	31				
14-34X	169	175	31	202	195	31				
14-41	520	6,208	23	780	8,654	31				
14-44	552	10,883	31	569	10,426	31				
12-14	51	0	7	49	0	12				
2	882	62	31	815	61	31				
3	1,234	82,296	31	1,238	80,092	31				
8	24	9	9	28	4	9				
9	1,866	53,880	31	1,842	51,879	31				
16	162	8,882	31	151	9,101	31				
19	1,616	93	31	1,691	121	31				
23-41	176	0	31	181	0	31				
	-----	-----		-----	-----					
	13,808	145,222		13,924	141,258		27,732	286,480		
Frontier Exploration										
13-1	406	450	30	421	465	31				
13-45	285	310	31	276	270	27				
13-46	0	0		0	0					
14-33	218	235	31	218	236	31				
14-42	266	198	31	269	199	31				
14-49	168	188	31	166	187	31				
14-49X	69	0	7	65	0	7				
	-----	-----		-----	-----					
	1,412	1,381		1,415	1,357		2,827	2,738		
<b>TOTAL</b>	15,220	146,603		15,339	142,615	0	30,559	289,218	13,757,014	27,620,347

**CURRENT FIELD: FIRST PRODUCTION - FEBRUARY, 1979 - NYE COUNTY**

Makoil, Inc.										
Currant #1	1	0	1	0	0					
<b>TOTAL</b>	1	0		0	0		1	0	1508	0

**DUCKWATER CREEK FIELD: FIRST PRODUCTION - MAY, 1990 - NYE COUNTY**

Makoil, Inc.										
19-11	19	76	3	16	64	3				
<b>TOTAL</b>	19	76		16	64		35	140	17,960	65,147

**BLACKBURN FIELD: FIRST PRODUCTION - APRIL, 1982 - EUREKA COUNTY**

Petroleum Corp.										
#3										
#10										
#14										
#16										
#18										
#19										
#21										
	-----	-----		-----	-----					
<b>TOTAL</b>	0	0		0	0		0	0	5,072,360	19,890,866

	July			August			Bi-Monthly	Bi-Monthly	Cumulative	Cumulative
	Barrels		Days	Barrels		Days	Total	Total	Total	Total H2O
	Oil	H2O		Oil	H2O		Oil	H2O	Oil	From 1/94

**GRANT CANYON FIELD: FIRST PRODUCTION - SEPTEMBER, 1983 - NYE COUNTY**

Makoil Inc.										
#3	0	0		0	0					
#7	0	0		0	0					
#9	5,327	15,889	31	5,301	15,746	31				
#22-21	892	20,650	31	899	20,369	31				
<b>TOTAL</b>	<b>6,218</b>	<b>36,539</b>		<b>6,200</b>	<b>36,115</b>		<b>12,418</b>	<b>72,654</b>	<b>20,775,639</b>	<b>3,813,260</b>

**SPENCER FEDERAL LEASE: PRODUCTION - MAY, 1986**

<b>TOTAL</b>									86	
--------------	--	--	--	--	--	--	--	--	----	--

**KATE SPRING FIELD: FIRST PRODUCTION - JANUARY, 1986 - NYE COUNTY**

Western General, Inc.										
Kate #1	500	5,000		500	5,000					
Kate #1A	1,045	10,224		2,456	9,951					
Kate #1C	0	0		0	0					
Taylor #1	647	10,782		421	10,971					
Taylor #2	0	0		0	0					
	2,192	26,006		3,377	25,922		5,569	51,928		
Makoil Inc.										
#12-2	867	8,256	31	1,056	8,307	31		16,563		
<b>TOTAL</b>	<b>3,059</b>	<b>34,262</b>		<b>4,433</b>	<b>34,229</b>		<b>7,493</b>	<b>68,491</b>	<b>2,151,256</b>	<b>5,271,435</b>

**TOMERA RANCH FIELD: FIRST PRODUCTION - DECEMBER, 1987 - EUREKA COUNTY**

Neuhaus/Winn Expl.										
33-2RR	0	0		0	0					
<b>TOTAL</b>	<b>0</b>	<b>0</b>		<b>0</b>	<b>0</b>		<b>0</b>	<b>0</b>	<b>36,472</b>	<b>505,881</b>

**NORTH WILLOW CREEK: FIRST PRODUCTION - APRIL, 1988 - EUREKA COUNTY**

Deerfield Production										
1-27	0	0	0	0	0	0				
6-27	42	0	1	162	0	4				
<b>TOTAL</b>	<b>42</b>	<b>0</b>		<b>162</b>	<b>0</b>		<b>204</b>	<b>0</b>	<b>45,900</b>	<b>2,810</b>

**THREE BAR FIELD: FIRST PRODUCTION - MARCH, 1990 - EUREKA COUNTY**

<b>TOTAL</b>									23,837	5,958
--------------	--	--	--	--	--	--	--	--	--------	-------

**SANS SPRING FIELD: FIRST PRODUCTION - MARCH, 1993 - NYE COUNTY**

Double D Nevada	formerly Nance Petroleum/Big West O&G									
5-14	0	0		0	0					
12-14	0	0		0	0					
5-14A	361	27,037	31	352	27,206	31				
<b>TOTAL</b>	<b>361</b>	<b>27,037</b>		<b>352</b>	<b>27,206</b>		<b>713</b>	<b>54,243</b>	<b>257,500</b>	<b>3,136,059</b>

	July			August			Bi-Monthly	Bi-Monthly	Cumulative	Cumulative
	Barrels		Days	Barrels		Days	Total	Total	Total	Total
	Oil	H2O		Oil	H2O		Oil	H2O	Oil	H2O

**BACON FLAT FIELD: FIRST PRODUCTION - JULY, 1981 - NYE COUNTY**

Double D Nevada										
#23-17	0	0		0	0					
23-17A	864	86	31	911	171	31				
<b>TOTAL</b>	<b>864</b>	<b>86</b>		<b>911</b>	<b>171</b>		<b>1,775</b>	<b>257</b>	<b>981,460</b>	<b>366,447</b>

**GHOST RANCH FIELD: FIRST PRODUCTION - AUGUST, 1996 - NYE COUNTY**

Deerfield Production										
#38-35	1,060	12,268	31	1,047	11,962	31				
#48-35	707	10,385	31	698	10,122	31				
#47-35	265	8,776	31	262	8,557	31				
#2-21X	0	0		0	0					
Makoil										
#2-21X				1,900	663	9				
<b>TOTAL</b>	<b>2,032</b>	<b>19,161</b>		<b>2,860</b>	<b>19,342</b>		<b>4,892</b>	<b>38,503</b>	<b>414,023</b>	<b>1,262,441</b>

**SAND DUNE FIELD: FIRST PRODUCTION-JULY, 1998 - NYE COUNTY**

Deerfield Production										
#88-35	1,161	1,828	31	1,189	2,701	31				
<b>TOTAL</b>	<b>1,161</b>	<b>1,828</b>		<b>1,189</b>	<b>2,701</b>		<b>2,351</b>	<b>4,529</b>	<b>89,920</b>	<b>228,378</b>

**DEADMAN CREEK - FIRST PRODUCTION - MAY, 1997 - ELKO COUNTY**

<b>TOTAL</b>									<b>367</b>	
--------------	--	--	--	--	--	--	--	--	------------	--

**NEVADA GAS PRODUCTION JULY/AUGUST, 2004**

**KATE SPRING FIELD: FIRST PRODUCTION - NOVEMBER, 1988**

	July MCF	August MCF	Bi-Monthly Total	Cumulative Total
Makoil				
12-2	173	211	384	
Western General				
Kate 1	27	51	78	
Kate 1A	120	230	350	
Kate 1C	0	0	0	
Taylor 1	61	40	101	
Taylor 2	0	0	0	
<b>Total</b>	<b>381</b>	<b>532</b>	<b>913</b>	<b>318,542</b>

**SUMMARY: NEVADA OIL AND GAS PRODUCTION**

July Oil Prodt	32,043			
Aug. Oil Production		35,226		
Bi-Monthly Total			67,268	
Cumulative Nevada Oil Production (1954-Present)				48,720,661
Cum. Water Production (approx 1994-Present)		279,788	289,026	66,320,281
July Gas Proc	381			
Aug. Gas Production		532		
Bi-Monthly Total			913	
Cumulative Nevada Gas Production (1988-Present)				318,542

Remarks:

# NEVADA OIL PATCH

Briefing from the Commission on Mineral Resources

## DIVISION OF MINERALS

September/October, 2004

### Production Summary

Total Nevada oil production for the period: 81,116 bbls  
Production for the same period last year: 80,972 bbls

### Permitting

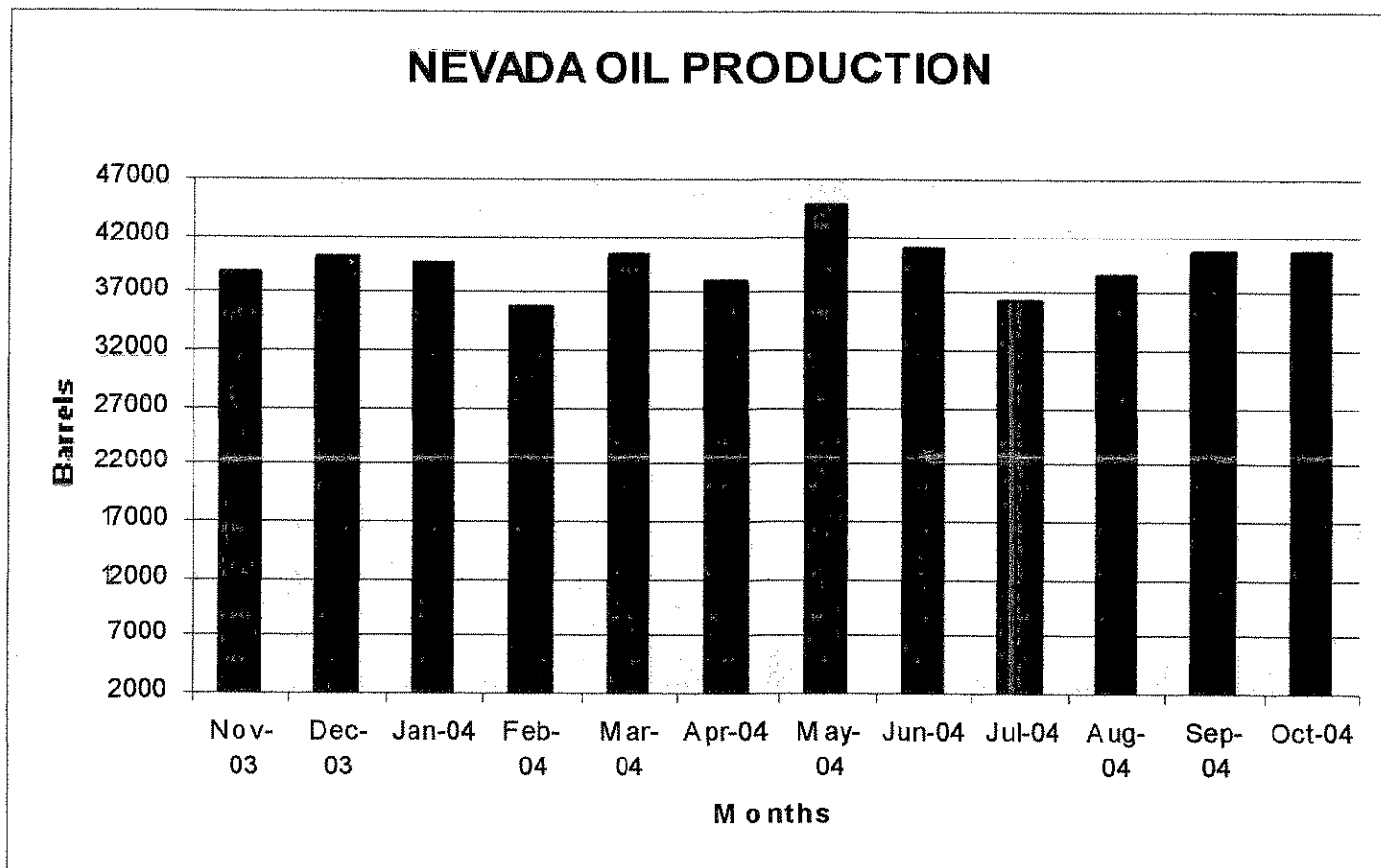
Permits to drill issued by NDOM in the period: 9  
Permits issued for the same period last year: 1

### Rig Count

Rotary rigs operating during the period (peak): 3  
Rotary rigs operating same period last year (peak): 1

### Wells Drilled or Drilling During the Period

Resumed Drilling of Foreland/Colour Corps Toano Draw 15-19  
Trail Mountain Quartz Road #1 Completed Drilling  
Eagle Exploration's #1 Rio Blanco



**NEVADA OIL PRODUCTION  
SEPTEMBER/OCTOBER, 2004**

	September			October			Bi-Monthly	Bi-Monthly	Cumulative	Cumulative
	Barrels		Days	Barrels		Days	Total	Total	Total	Total
	Oil	H2O		Oil	H2O		Oil	H2O	Oil	H2O
<b>EAGLE SPRINGS FIELD: FIRST PRODUCTION - MARCH, 1954 - NYE COUNTY</b>										
Deerfield Production										
15-35	271.43	1379	23	183	819	21.3				
35-35	29	270	6.8	226	1,090	22.4				
62-35	27	73	1	112	1,952	20				
54-35	442	1,634	25	108	201	4.8				
64-35	0	0		0	0					
44-35	0	0		0	0					
1-35	0	0		0	0					
1-34	0	0		0	0					
1-36	226	2,665	30	212	3,127	31				
2-36	0	0		0	0					
4-36	0	0		0	0					
5-36	502	1,480	30	471	1,737	31				
13-36	137	645	9.3	0	0					
23-36	301	1,776	30	268	1,986	28.9				
24-36	0	0		0	0					
43-36	201	2,369	30	189	2,780	31				
55-35	0	0		0	0					
73-35	878	5,922	30	824	6,949	31				
74-35	0	0		0	0					
82-35	477	8,142	30	390	8,147	27				
83-35	0	0		380	2,578	14.3				
84-35	0	0		0	0					
	-----	-----		-----	-----					
	3,491	26,355		3,362	31,366		6,853	57,721		
<b>TOTAL</b>	3,491	26,355		3,362	31,366		6,853	57,721	5,103,703	4,117,894

**TRAP SPRINGS FIELD: FIRST PRODUCTION - NOVEMBER, 1976 - NYE COUNTY**

Makoil, Inc.										
24-3	4	0	1	8	0	1				
12-23	0	0		0	0					
12-24	444	1,047	30	454	1,142	31				
12-32	1,129	3,399	30	1,076	3,231	31				
12-33	0	0		0	0					
12-34	488	494	30	490	528	31				
12-42	0	0		0	0					
12-44X	0	0		0	0					
13-11	0	0		0	0					
13-11R	443	2,186	30	460	2,419	31				
13-14	0	0		0	0					
13-21X	444	1,795	30	435	1,876	31				
13-24	24	10	7	17	7	5				
13-31	547	2,210	30	541	2,332	31				
13-32	337	1,554	15	597	2,933	31				
13-33	132	237	15	237	455	31				
13-41X	1,204	6,388	30	1,133	6,413	27				
13-42	41	2,053	10	142	7,521	31				
14-23	270	2,459	30	267	2,590	31				
14-24	0	0		0	0					

	September			October			Bi-Monthly	Bi-Monthly	Cumulative	Cumulative
	Barrels		Days	Barrels		Days	Total	Total	Total	Total
	Oil	H2O		Oil	H2O		Oil	H2O	Oil	H2O
Makoil, Inc.										
14-32	444	7,031	30	461	7,782	31				
14-34	217	3,438	30	182	3,073	31				
14-34X	183	185	30	153	165	31				
14-41	740	8,602	30	663	8,212	31				
14-44	586	11,257	30	478	9,782	31				
12-14	57	0	8	53	0	8				
2	810	67	30	840	61	31				
3	600	44,070	14	1,307	87,899	31				
8	18	3	9	17	3	9				
9	1,830	57,757	30	1,774	57,395	31				
16	150	9,682	30	156	8,820	31				
19	1,680	134	30	1,774	456	31				
23-41	180	0	30	187	0	31				
	13,002	111,713		13,903	154,634		26,905	266,347		
Frontier Exploration										
13-1	415	450	30	424	465	31				
13-45	256	275	27	288	285	31				
13-46	0	0		0	0					
14-33	217	228	30	227	236	31				
14-42	254	193	30	239	199	31				
14-49	158	181	30	170	186	31				
14-49X	58	0	6	69	0	7				
	1,358	1,327		1,417	1,371		2,775	2,698		
<b>TOTAL</b>	<b>14,360</b>	<b>113,040</b>		<b>15,320</b>	<b>156,005</b>	<b>0</b>	<b>29,680</b>	<b>269,045</b>	<b>13,786,694</b>	<b>27,889,392</b>

**CURRENT FIELD: FIRST PRODUCTION - FEBRUARY, 1979 - NYE COUNTY**

Makoil, Inc.										
Currant #1	1	0	1	0	0					
<b>TOTAL</b>	<b>1</b>	<b>0</b>		<b>0</b>	<b>0</b>		<b>1</b>	<b>0</b>	<b>1509</b>	<b>0</b>

**DUCKWATER CREEK FIELD: FIRST PRODUCTION - MAY, 1990 - NYE COUNTY**

Makoil, Inc.										
19-11	8	32	1	11	62	3				
<b>TOTAL</b>	<b>8</b>	<b>32</b>		<b>11</b>	<b>62</b>		<b>19</b>	<b>94</b>	<b>17,979</b>	<b>65,241</b>

**BLACKBURN FIELD: FIRST PRODUCTION - APRIL, 1982 - EUREKA COUNTY**

Petroleum Corp.										
#3	0	0		0	0					
#10	650	1,822	30	694	1,220	31				
#14	0	0		0	0					
#16	0	0		0	0					
#18	1,846	162,030	30	1,445	0	31				
#19	2,077	41,379	30	2,301	0	31				
#21	358	34,884	30	271	0	31				
<b>TOTAL</b>	<b>4,931</b>	<b>240,115</b>		<b>4,711</b>	<b>1,220</b>		<b>9,642</b>	<b>241,335</b>	<b>5,089,553</b>	<b>20,440,330</b>

	September			October			Bi-Monthly	Bi-Monthly	Cumulative	Cumulative
	Barrels			Barrels			Total	Total	Total	Total H2O
	Oil	H2O	Days	Oil	H2O	Days	Oil	H2O	Oil	From 1/94
<b>GRANT CANYON FIELD: FIRST PRODUCTION - SEPTEMBER, 1983 - NYE COUNTY</b>										
Makoil Inc.										
#3	0	0		0	0					
#7	0	0		0	0					
#9	5,089	14,620	30	5,236	15,420	31				
#22-21	889	20,745	30	907	21,460	31				
<b>TOTAL</b>	<b>5,978</b>	<b>35,365</b>		<b>6,143</b>	<b>36,880</b>		<b>12,122</b>	<b>72,245</b>	<b>20,787,761</b>	<b>3,885,505</b>

<b>SPENCER FEDERAL LEASE: PRODUCTION - MAY, 1986</b>										
<b>TOTAL</b>										86

<b>KATE SPRING FIELD: FIRST PRODUCTION - JANUARY, 1986 - NYE COUNTY</b>										
Western General, Inc.										
Kate #1	500	5,000		500	5,000					
Kate #1A	1,796	9,278		2,223	10,650					
Kate #1C	0	0		0	0					
Taylor #1	513	10,851		26	11,769					
Taylor #2	0	0		0	0					
	<b>2,809</b>	<b>25,129</b>		<b>2,749</b>	<b>27,419</b>		<b>5,558</b>	<b>52,548</b>		
Makoil Inc.										
#12-2	789	8,520	30	886	8,307	29		16,827		
<b>TOTAL</b>	<b>3,598</b>	<b>33,649</b>		<b>3,635</b>	<b>35,726</b>		<b>7,234</b>	<b>69,375</b>	<b>2,158,490</b>	<b>5,340,810</b>

<b>TOMERA RANCH FIELD: FIRST PRODUCTION - DECEMBER, 1987 - EUREKA COUNTY</b>										
Neuhaus/Winn Expl.										
33-2RR	0	0		0	0					
<b>TOTAL</b>	<b>0</b>	<b>0</b>		<b>0</b>	<b>0</b>		<b>0</b>	<b>0</b>	<b>36,472</b>	<b>505,881</b>

<b>NORTH WILLOW CREEK: FIRST PRODUCTION - APRIL, 1988 - EUREKA COUNTY</b>										
Deerfield Production										
1-27	0	0		0	0					
6-27	-49	49	0	0	0					
<b>TOTAL</b>	<b>-49</b>	<b>49</b>		<b>0</b>	<b>0</b>		<b>-49</b>	<b>49</b>	<b>45,851</b>	<b>2,859</b>

<b>THREE BAR FIELD: FIRST PRODUCTION - MARCH, 1990 - EUREKA COUNTY</b>										
<b>TOTAL</b>									23,837	5,958

<b>SANS SPRING FIELD: FIRST PRODUCTION - MARCH, 1993 - NYE COUNTY</b>										
Double D Nevada	formerly Nance Petroleum/Big West O&G									
5-14	0	0		0	0					
12-14	0	0		0	0					
5-14A	340	26,306	30	350	27,153	30				
<b>TOTAL</b>	<b>340</b>	<b>26,306</b>		<b>350</b>	<b>27,153</b>		<b>690</b>	<b>53,459</b>	<b>258,190</b>	<b>3,189,518</b>



	September			October			Bi-Monthly	Bi-Monthly	Cumulative	Cumulative
	Barrels		Days	Barrels		Days	Total	Total	Total	Total
	Oil	H2O		Oil	H2O		Oil	H2O	Oil	H2O

**BACON FLAT FIELD: FIRST PRODUCTION - JULY, 1981 - NYE COUNTY**

Double D Nevada										
#23-17	0	0		0	0					
23-17A	858	57	30	875	180	31				
<b>TOTAL</b>	<b>858</b>	<b>57</b>		<b>875</b>	<b>180</b>		<b>1,733</b>	<b>237</b>	<b>983,193</b>	<b>366,684</b>

**GHOST RANCH FIELD: FIRST PRODUCTION - AUGUST, 1996 - NYE COUNTY**

Deerfield Production										
#38-35	1,101	13,091	30	1,069	13,582	31				
#48-35	734	11,077	30	713	11,493	31				
#47-35	276	9,365	30	268	9,715	31				
Makoil										
#2-21X	3,768	7,520	30	3,077	10,444	31				
<b>TOTAL</b>	<b>5,879</b>	<b>41,052</b>		<b>5,126</b>	<b>45,234</b>		<b>11,005</b>	<b>86,286</b>	<b>426,076</b>	<b>1,372,957</b>

**SAND DUNE FIELD: FIRST PRODUCTION-JULY, 1998 - NYE COUNTY**

Deerfield Production										
#88-35	1,129	2,428	30	1,059	2,849	31				
<b>TOTAL</b>	<b>1,129</b>	<b>2,428</b>		<b>1,059</b>	<b>2,849</b>		<b>2,188</b>	<b>5,277</b>	<b>92,108</b>	<b>233,655</b>

**DEADMAN CREEK - FIRST PRODUCTION - MAY, 1997 - ELKO COUNTY**

<b>TOTAL</b>										<b>367</b>
--------------	--	--	--	--	--	--	--	--	--	------------

**NEVADA GAS PRODUCTION SEPTEMBER/OCTOBER, 2004**

**KATE SPRING FIELD: FIRST PRODUCTION - NOVEMBER, 1988**

	September MCF	October MCF	Bi-Monthly Total	Cumulative Total
Makoil				
12-2	158	177	335	
Western General				
Kate 1	28	50	78	
Kate 1A	190	209	399	
Kate 1C	0	0	0	
Taylor 1	49	2	51	
Taylor 2	0	0	0	
<b>Total</b>	<b>425</b>	<b>438</b>	<b>863</b>	<b>319,405</b>

**SUMMARY: NEVADA OIL AND GAS PRODUCTION**

Sept. Oil Proc	40,524				
Oct. Oil Production		40,593			
Bi-Monthly Total			81,116		
Cumulative Nevada Oil Production (1954-Present)				48,801,797	
Cum. Water Production (approx 1994-Present)		518,448	336,675		67,175,404
Sept. Gas Prc	425				
Oct. Gas Production		438			
Bi-Monthly Total			863		
Cumulative Nevada Gas Production (1988-Present)				319,405	

**Remarks:**

PECTON figures for July and August are: July figures: #10 well - 569 BBLS oil, 1067 BBLS water; #18 well - 1276 BBL oil, 87957 BBLS water; #19 well - 2229 BBLS oil, 40539 BBLS water; #21 well - 193 BBLS oil, 36086 BBLS water: August figures #10 well - 576 BBLS oil no water reported; #18 well - 1006 BBLS oil, 79076 BBLS water; #19 well - 1541 BBLS oil, 32962 BBLS water; #21 well - 161 BBLS oil, 30443 BBLS water: July monthly production 36,310 August monthly production 38,510 for Bi-monthly total of 74,819 BBLS of oil.

# NEVADA OIL PATCH

Briefing from the Commission on Mineral Resources  
DIVISION OF MINERALS  
November/December, 2004

## Production Summary

Total Nevada oil production for the period: 76,881 bbls  
Production for the same period last year: 79,062 bbls

## Permitting

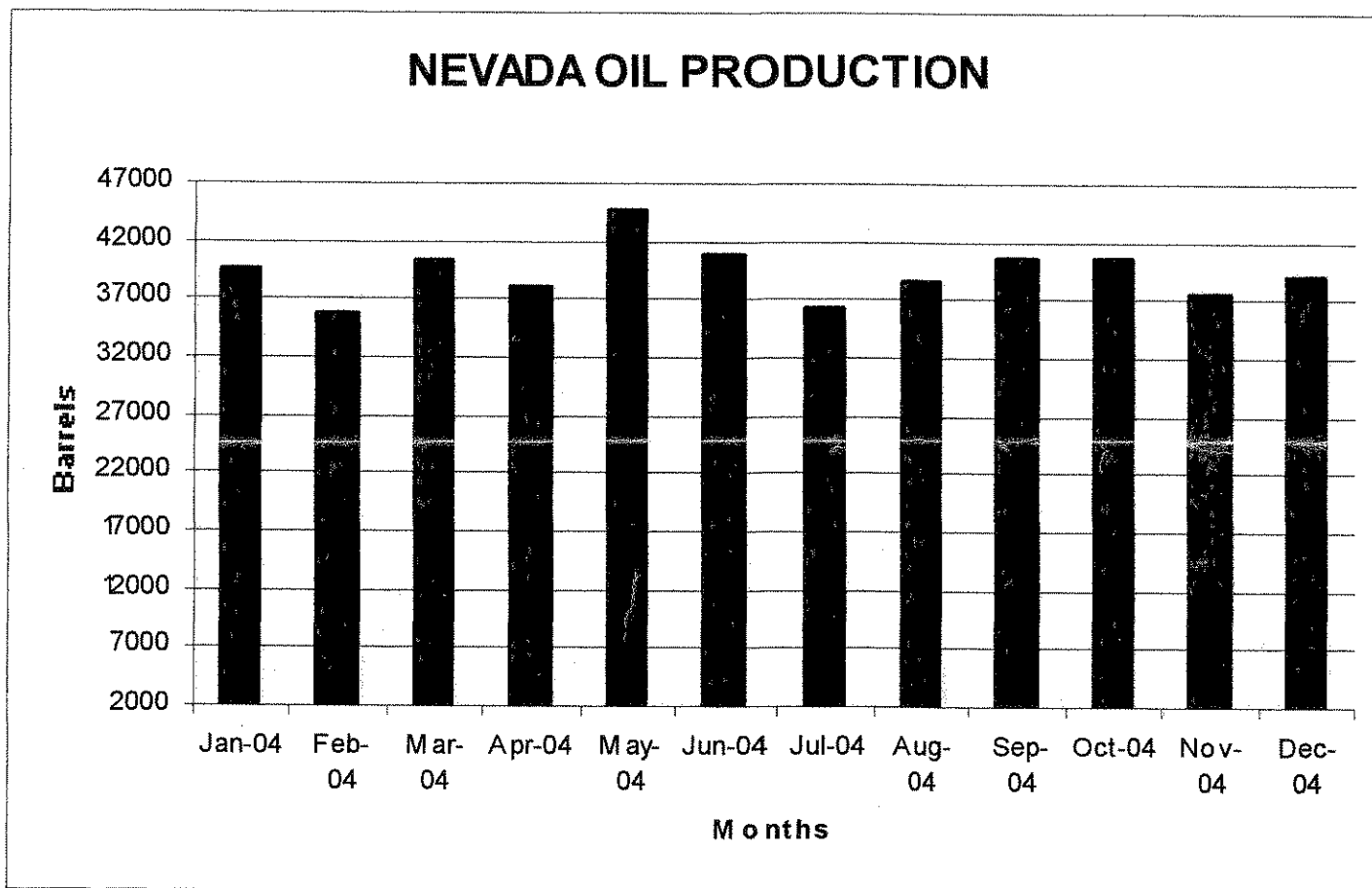
Permits to drill issued by NDOM in the period: 2  
Permits issued for the same period last year: 4

## Rig Count

Rotary rigs operating during the period (peak): 2  
Rotary rigs operating same period last year (peak): 3

## Wells Drilled or Drilling During the Period

Pioneer Oil & Gas Company's Yankee Mine West #1  
Evans-Barton's Kyle Spring 12-12



**NEVADA OIL PRODUCTION  
NOVEMBER/DECEMBER, 2004**

	November			December			Bi-Monthly	Bi-Monthly	Cumulative	Cumulative
	Barrels		Days	Barrels		Days	Total	Total	Total	Total
Oil	H2O	Oil		H2O	Oil		H2O	Oil	H2O	Oil
<b>EAGLE SPRINGS FIELD: FIRST PRODUCTION - MARCH, 1954 - NYE COUNTY</b>										
Deerfield Production										
15-35	0	0		0	0					
35-35	136	1,065	13.3	258	1,614	21.8				
62-35	46	881	6	0	0					
54-35	583	3,162	30	690	3,027	31				
64-35	0	0		0	0					
44-35	0	0		0	0					
1-35	0	0		0	0					
1-34	0	0		0	0					
1-36	190	3,205	30	207	2,880	28.3				
2-36	0	0		0	0					
4-36	0	0		0	0					
5-36	412	1,709	29.1	436	1,520	27.3				
13-36	0	0		188	1,066	13.6				
23-36	254	2,136	30	278	1,967	28.7				
24-36	0	0		0	0					
43-36	170	2,849	30	188	2,620	29.1				
55-35	0	0		0	0					
73-35	741	7,122	30	834	6,988	31				
74-35	0	0		0	0					
82-35	402	9,772	30	453	9,537	31				
83-35	846	5,341	30	953	5,341	31				
84-35	0	0		0	0					
	3,781	37,243		4,485	36,560		8,266	73,803		
<b>TOTAL</b>	<b>3,781</b>	<b>37,243</b>		<b>4,485</b>	<b>36,560</b>		<b>8,266</b>	<b>73,803</b>	<b>5,111,969</b>	<b>4,191,697</b>

**TRAP SPRINGS FIELD: FIRST PRODUCTION - NOVEMBER, 1976 - NYE COUNTY**

Makool, Inc.										
24-3	9	0	1	6	0	1				
12-23	0	0		0	0					
12-24	444	1,129	30	449	1,116	31				
12-32	950	2,853	27	1,139	3,432	31				
12-33	0	0		0	0					
12-34	504	549	30	487	520	31				
12-42	0	0		0	0					
12-44X	0	0		0	0					
13-11	0	0		0	0					
13-11R	400	2,126	27	408	2,125	24				
13-14	0	0		0	0					
13-21X	444	1,935	30	443	1,888	31				
13-24	18	9	5	17	7	5				
13-31	517	2,254	30	516	2,201	31				
13-32	635	3,155	30	608	2,954	31				
13-33	251	486	30	194	368	31				
13-41X	1,275	7,293	30	1,189	6,654	31				
13-42	148	7,903	30	153	7,971	31				
14-23	258	2,535	30	255	2,443	31				
14-24	0	0		0	0					

	November			December			Bi-Monthly	Bi-Monthly	Cumulative	Cumulative
	Barrels		Days	Barrels		Days	Total	Total	Total	Total
	Oil	H2O		Oil	H2O		Oil	H2O	Oil	H2O
Makoil, Inc.										
14-32	457	7,800	30	456	7,612	31				
14-34	183	3,133	30	178	2,979	31				
14-34X	161	175	30	152	162	31				
14-41	692	8,669	30	638	7,822	31				
14-44	307	6,354	30	341	6,903	31				
12-14	68	0	9	48	0	7				
2	738	58	30	786	60	31				
3	1,193	82,572	30	1,165	83,883	31				
8	2	2	1	6	3	2				
9	1,761	52,730	30	1,805	54,808	31				
16	114	8,112	30	116	8,358	31				
19	1,619	348	30	1,601	597	31				
23-41	170	0	30	146	0	31				
	13,316	143,822		13,299	147,709		26,615	291,531		
Frontier Exploration										
13-1	356	450	30	409	465	31				
13-45	227	275	30	281	285	31				
13-46	0	0		0	0					
14-33	186	228	30	111	144	19				
14-42	256	193	30	248	199	31				
14-49	156	108	18	211	186	31				
14-49X	29	0	3	54	0	2				
	1,210	1,254		1,314	1,279		2,524	2,533		
<b>TOTAL</b>	<b>14,526</b>	<b>145,076</b>		<b>14,613</b>	<b>148,988</b>	<b>0</b>	<b>29,139</b>	<b>294,064</b>	<b>13,815,833</b>	<b>28,183,456</b>

**CURRENT FIELD: FIRST PRODUCTION - FEBRUARY, 1979 - NYE COUNTY**

Makoil, Inc.										
Currant #1	0	0		1	0	1				
<b>TOTAL</b>	<b>0</b>	<b>0</b>		<b>1</b>	<b>0</b>		<b>1</b>	<b>0</b>	<b>1510</b>	<b>0</b>

**DUCKWATER CREEK FIELD: FIRST PRODUCTION - MAY, 1990 - NYE COUNTY**

Makoil, Inc.										
19-11	13	74	2	16	91	2				
<b>TOTAL</b>	<b>13</b>	<b>74</b>		<b>16</b>	<b>91</b>		<b>29</b>	<b>165</b>	<b>18,008</b>	<b>65,406</b>

**BLACKBURN FIELD: FIRST PRODUCTION - APRIL, 1982 - EUREKA COUNTY**

Petroleum Corp.										
#3	0	0		0	0					
#10	594	1,717	30	616	754	31				
#14	0	0		0	0					
#16	0	0		0	0					
#18	1,190	86,981	30	1,284	95,113	31				
#19	1,872	42,471	30	1,796	39,822	31				
#21	259	35,728	30	251	30,713	31				
<b>TOTAL</b>	<b>3,915</b>	<b>166,897</b>		<b>3,947</b>	<b>166,402</b>		<b>7,862</b>	<b>333,299</b>	<b>5,097,415</b>	<b>20,773,629</b>

	November			December			Bi-Monthly Total Oil	Bi-Monthly Total H2O	Cumulative Total Oil	Cumulative Total H2O From 1/94
	Oil	H2O	Days	Oil	H2O	Days				
<b>GRANT CANYON FIELD: FIRST PRODUCTION - SEPTEMBER, 1983 - NYE COUNTY</b>										
Makoil Inc.										
#3	0	0		0	0					
#7	0	0		0	0					
#9	5,030	14,883	30	5,195	15,320	31				
#22-21	829	20,845	30	887	21,340	31				
<b>TOTAL</b>	<b>5,859</b>	<b>35,728</b>		<b>6,082</b>	<b>36,660</b>		<b>11,941</b>	<b>72,388</b>	<b>20,799,702</b>	<b>3,957,893</b>

<b>SPENCER FEDERAL LEASE: PRODUCTION - MAY, 1986</b>										
<b>TOTAL</b>									86	

<b>KATE SPRING FIELD: FIRST PRODUCTION - JANUARY, 1986 - NYE COUNTY</b>										
Western General, Inc.										
Kate #1	500	5,000		500	5,000					
Kate #1A	1,756	12,828		2,038	13,495					
Kate #1C	0	0		0	0					
Taylor #1	327	9,605		463	10,381					
Taylor #2	0	0		0	0					
	2,583	27,433		3,001	28,876		5,584	56,309		
Makoil Inc.										
#12-2	873	8,176	30	929	8,191	31		16,367		
<b>TOTAL</b>	<b>3,456</b>	<b>35,609</b>		<b>3,930</b>	<b>37,067</b>		<b>7,386</b>	<b>72,676</b>	<b>2,165,876</b>	<b>5,413,486</b>

<b>TOMERA RANCH FIELD: FIRST PRODUCTION - DECEMBER, 1987 - EUREKA COUNTY</b>										
Neuhaus/Winn Expl.										
33-2RR	0	0		0	0					
<b>TOTAL</b>	<b>0</b>	<b>0</b>		<b>0</b>	<b>0</b>		<b>0</b>	<b>0</b>	<b>36,472</b>	<b>505,881</b>

<b>NORTH WILLOW CREEK: FIRST PRODUCTION - APRIL, 1988 - EUREKA COUNTY</b>										
Deerfield Production										
1-27	0	0		0	0					
6-27	0	0		0	0					
<b>TOTAL</b>	<b>0</b>	<b>0</b>		<b>0</b>	<b>0</b>		<b>0</b>	<b>0</b>	<b>45,851</b>	<b>2,859</b>

<b>THREE BAR FIELD: FIRST PRODUCTION - MARCH, 1990 - EUREKA COUNTY</b>										
<b>TOTAL</b>									23,837	5,958

<b>SANS SPRING FIELD: FIRST PRODUCTION - MARCH, 1993 - NYE COUNTY</b>										
formerly Nance Petroleum/Big West O&G										
Double D Nevada										
5-14	0	0		0	0					
12-14	0	0		0	0					
5-14A	348	26,645	30	329	26,962	31				
<b>TOTAL</b>	<b>348</b>	<b>26,645</b>		<b>329</b>	<b>26,962</b>		<b>677</b>	<b>53,607</b>	<b>258,867</b>	<b>3,243,125</b>

	November			December			Bi-Monthly	Bi-Monthly	Cumulative	Cumulative
	Barrels		Days	Barrels		Days	Total	Total	Total	Total
	Oil	H2O		Oil	H2O		Oil	H2O	Oil	H2O

**BACON FLAT FIELD: FIRST PRODUCTION - JULY, 1981 - NYE COUNTY**

Double D Nevada										
#23-17	0	0		0	0					
23-17A	836	177	30	904	322	31				
<b>TOTAL</b>	836	177		904	322		1,740	499	984,933	367,183

**GHOST RANCH FIELD: FIRST PRODUCTION - AUGUST, 1996 - NYE COUNTY**

Deerfield Production										
#38-35	1,027	13,125	30	998	12,011	31				
#48-35	684	11,106	30	655	10,163	30.3				
#47-35	257	9,389	30	251	8,592	31				
Makoil										
#2-21X	2,063	10,185	30	1,882	10,629	31				
<b>TOTAL</b>	4,031	30,680		3,786	29,384		7,816	60,064	433,892	1,433,021

**SAND DUNE FIELD: FIRST PRODUCTION-JULY, 1998 - NYE COUNTY**

Deerfield Production										
#88-35	952	2,940	30	1,072	3,086	31				
<b>TOTAL</b>	952	2,940		1,072	3,086		2,024	6,026	94,132	239,681

**DEADMAN CREEK - FIRST PRODUCTION - MAY, 1997 - ELKO COUNTY**

<b>TOTAL</b>									367	
--------------	--	--	--	--	--	--	--	--	-----	--

**NEVADA GAS PRODUCTION NOVEMBER/DECEMBER, 2004**

**KATE SPRING FIELD: FIRST PRODUCTION - NOVEMBER, 1988**

	November MCF	December MCF	Bi-Monthly Total	Cumulative Total
Makoil				
12-2	175	186	361	
Western General				
Kate 1	24	31	55	
Kate 1A	190	210	400	
Kate 1C	0	0	0	
Taylor 1	31	44	75	
Taylor 2	0	0	0	
<b>Total</b>	420	471	891	320,296

**SUMMARY: NEVADA OIL AND GAS PRODUCTION**

Nov. Oil Prod	37,717			
Dec. Oil Production		39,164		
Bi-Monthly Total			76,881	
Cumulative Nevada Oil Production (1954-Present)				48,878,678
Cum. Water Production (approx 1994-Present)		481,069	485,522	68,141,995
Nov. Gas Pro	420			
Dec. Gas Production		471		
Bi-Monthly Total			891	
Cumulative Nevada Gas Production (1988-Present)				318,520

Remarks: