

# NEVADA OIL PATCH

Briefing from the Commission on Mineral Resources  
DIVISION OF MINERALS  
January / February, 2002

## Production Summary

Total Nevada oil production for the period: 95,159 bbls  
Production for the same period last year: 91,632 bbls

## Permitting

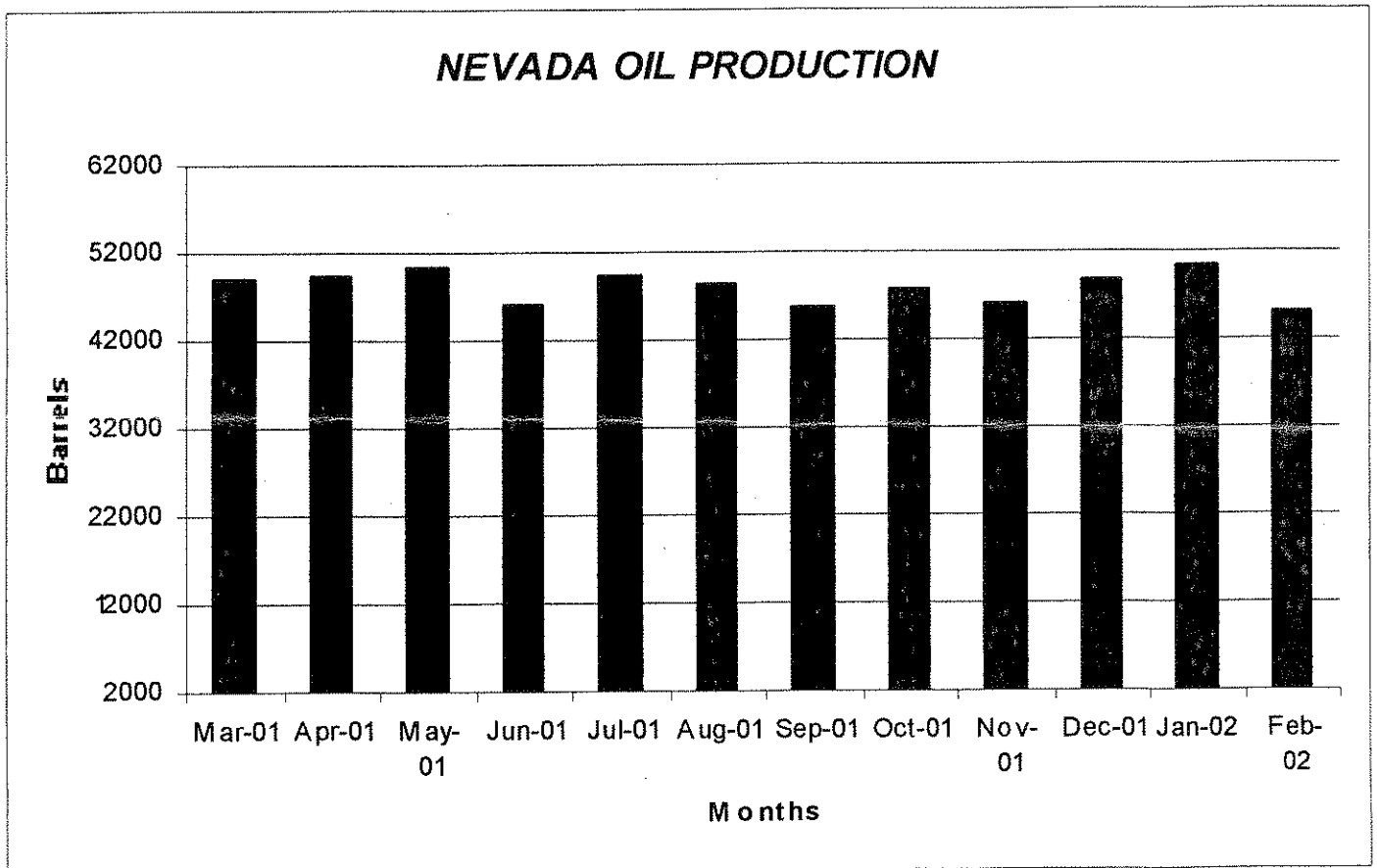
Permits to drill issued by NDOM in the period: 0  
Permits issued for the same period last year: 1

## Rig Count

Rotary rigs operating during the period (peak): 1  
Rotary rigs operating same period last year (peak): 1

## Wells Drilled or Drilling During the Period

VF Neuhaus/Winn Exploration's Tomera Ranch 33-2R



## NEVADA OIL PRODUCTION JANUARY/FEBRUARY, 2002

	January			February			Bi-Monthly	Bi-Monthly	Cumulative	Cumulative
	Barrels		Days	Barrels		Days	Total	Total	Total	Total
	Oil	H2O		Oil	H2O		Oil	H2O	Oil	H2O
<b>EAGLE SPRINGS FIELD: FIRST PRODUCTION - MARCH, 1954 - NYE COUNTY</b>										
Deerfield Production										
15-35	0	0	0	0	0	0				
35-35	268	2,572	30	172	2,217	27				
62-35	0	0	0	22	62	1				
54-35	586	3,333	31	373	3,012	28				
64-35	392	2,807	31	222	2,330	28				
44-35	88	781	6	15	340	2.7				
1-35	0	0	0	0	0	0				
1-34	0	0	0	0	0	0				
1-36	264	3,420	31	226	2,682	28				
2-36	0	0	0	0	0	0				
4-36	0	0	0	0	0	0				
5-36	587	1,900	31	520	1,623	28				
13-36	498	2,653	31	479	2,143	28				
23-36	352	2,280	31	362	1,778	27				
24-36	33	17	1	46	41	2.3				
43-36	153	1,920	20	133	1,722	17.9				
55-35	0	0	0	0	0	0				
73-35	1,025	7,581	31	883	6,225	28				
74-35	5	95	1	0	0	0				
82-35	556	10,423	31	508	8,338	28				
83-35	1,171	5,685	31	1,029	4,746	28				
84-35	0	0	0	0	0	0				
	-----	-----		-----	-----					
	5,979	45,467		4,991	37,261		10,970	82,728		
<b>TOTAL</b>	5,979	45,467		4,991	37,261		10,970	82,728	4,951,909	2,806,049

### TRAP SPRINGS FIELD: FIRST PRODUCTION - NOVEMBER, 1976 - NYE COUNTY

Makoil, Inc.										
24-3	7	0	1	6	0	1				
12-23	0	0	0	0	0	0				
12-24	434	898	29	351	740	22				
12-32	1,337	4,062	31	1,191	3,603	28				
12-33	0	0	0	0	0	0				
12-34	758	672	31	643	581	28				
12-42	0	0	0	0	0	0				
12-44X	0	0	0	0	0	0				
13-11	0	0	0	0	0	0				
13-11R	185	147	5	90	45	9				
13-14	0	0	0	0	0	0				
13-21X	490	1,739	31	441	1,595	28				
13-24	35	13	6	35	13	6				
13-31	763	2,141	31	671	1,919	28				
13-32	768	2,723	31	671	2,424	28				
13-33	337	1,195	31	313	1,130	28				
13-41X	1,484	5,263	31	1,353	4,888	28				
13-42	245	10,630	29	223	9,856	28				
14-23	256	2,040	31	252	2,052	28				
14-24	0	0		0	0					

	January			February			Bi-Monthly	Bi-Monthly	Cumulative	Cumulative
	Barrels		Days	Barrels		Days	Total	Total	Total	Total
	Oil	H2O		Oil	H2O		Oil	H2O	Oil	H2O
Makoil, Inc.										
14-32	477	6,633	31	440	6,232	28				
14-34	284	2,269	31	275	2,237	28				
14-34X	301	267	31	275	249	28				
14-41	703	9,770	31	673	9,523	28				
14-44	634	10,680	31	549	9,426	28				
12-14	59	0	5	85	0	9				
2	856	62	31	832	56	28				
3	1,191	90,963	31	1,415	81,123	28				
8	45	2	9	34	2	8				
9	3,348	53,023	31	2,081	46,809	28				
16	317	14,896	31	208	13,219	28				
19	1,186	319	31	1,637	278	28				
23-41	192	23	31	250	28	28				
	16,690	159,288		14,994	141,515		31,684	300,803		
Frontier Exploration										
13-1	450	0	31	421	0	28				
13-45	322	403	31	285	364	28				
13-46	0	0	0	0	0	0				
14-33	280	388	31	261	350	28				
14-42	324	470	31	296	425	28				
14-49	212	186	31	193	168	28				
14-49X	79	0	8	59	0	6				
	1,667	1,447		1,515	1,307		3,182	2,754		
<b>TOTAL</b>	<b>18,357</b>	<b>160,735</b>		<b>16,509</b>	<b>142,822</b>	<b>0</b>	<b>34,866</b>	<b>303,557</b>	<b>13,269,149</b>	<b>23,112,426</b>

**CURRENT FIELD: FIRST PRODUCTION - FEBRUARY, 1979 - NYE COUNTY**

Makoil, Inc.										
Currant #1	1	0	1	1	0	1				
<b>TOTAL</b>	<b>1</b>	<b>0</b>		<b>1</b>	<b>0</b>		<b>2</b>	<b>0</b>	<b>1459</b>	<b>0</b>

**DUCKWATER CREEK FIELD: FIRST PRODUCTION - MAY, 1990 - NYE COUNTY**

Makoil, Inc.										
19-11	81	464	5	88	393	5				
<b>TOTAL</b>	<b>81</b>	<b>464</b>		<b>88</b>	<b>393</b>		<b>169</b>	<b>857</b>	<b>16,669</b>	<b>58,305</b>

**BLACKBURN FIELD: FIRST PRODUCTION - APRIL, 1982 - EUREKA COUNTY**

Petroleum Corp.										
#3	0	0	0	0	0	0				
#10	535	1,351	18	428	68,596	28				
#14	0	0	0	0	0	0				
#16	38	3,066	31	79	5,637	22				
#18	1,659	95,089	31	1,117	48,116	28				
#19	2,970	33,467	31	2,419	20,649	28				
#21	347	41,167	31	212	5,872	28				
<b>TOTAL</b>	<b>5,549</b>	<b>174,140</b>		<b>4,255</b>	<b>148,870</b>		<b>9,804</b>	<b>323,010</b>	<b>4,938,503</b>	<b>15,519,539</b>

	January			February			Bi-Monthly	Bi-Monthly	Cumulative	Cumulative
	Barrels		Days	Barrels		Days	Total	Total	Total	Total H2O
	Oil	H2O		Oil	H2O		Oil	H2O	Oil	From 1/94

**GRANT CANYON FIELD: FIRST PRODUCTION - SEPTEMBER, 1983 - NYE COUNTY**

Makoil Inc.										
#3	0	0	0	0	0	0				
#7	0	0	0	0	0	0				
#9	6,490	17,152	31	5,830	15,466	28				
#22-21	1,058	19,965	31	955	17,983	28				
<b>TOTAL</b>	<b>7,548</b>	<b>37,117</b>		<b>6,785</b>	<b>33,449</b>		<b>14,332</b>	<b>70,566</b>	<b>20,575,141</b>	<b>2,728,639</b>

**SPENCER FEDERAL LEASE: PRODUCTION - MAY, 1986**

<b>TOTAL</b>									<b>86</b>	
--------------	--	--	--	--	--	--	--	--	-----------	--

**KATE SPRING FIELD: FIRST PRODUCTION - JANUARY, 1986 - NYE COUNTY**

Western General, Inc.										
Kate #1	300	3,000		300	3,000					
Kate #1A	2,844	22,537		2,295	18,658					
Kate #1C	0	0		0	0					
Taylor #1	452	11,356		581	9,916					
Taylor #2	0	0		0	0					
	<b>3,596</b>	<b>36,893</b>		<b>3,176</b>	<b>31,574</b>		<b>6,772</b>	<b>68,467</b>		
Makoil Inc.										
#12-2	1,047	7,942	31	1,133	7,071	28		15,013		
<b>TOTAL</b>	<b>4,643</b>	<b>44,835</b>		<b>4,309</b>	<b>38,645</b>		<b>8,952</b>	<b>83,480</b>	<b>2,025,970</b>	<b>4,170,794</b>

**TOMERA RANCH FIELD: FIRST PRODUCTION - DECEMBER, 1987 - EUREKA COUNTY**

Neuhaus/Winn Expl.										
33-2RR	2710	765	17	2396	2128	28	5106	2893		
<b>TOTAL</b>	<b>2,710</b>	<b>765</b>		<b>2,396</b>	<b>2,128</b>		<b>5,106</b>	<b>2,893</b>	<b>27,572</b>	<b>213,982</b>

**NORTH WILLOW CREEK: FIRST PRODUCTION - APRIL, 1988 - EUREKA COUNTY**

Deerfield Production										
1-27	0	0	0	0	0	0				
6-27	0	0	0	0	0	0				
<b>TOTAL</b>	<b>0</b>	<b>0</b>		<b>0</b>	<b>0</b>		<b>0</b>	<b>0</b>	<b>44,551</b>	<b>2,710</b>

**THREE BAR FIELD: FIRST PRODUCTION - MARCH, 1990 - EUREKA COUNTY**

<b>TOTAL</b>									<b>23,837</b>	<b>5,958</b>
--------------	--	--	--	--	--	--	--	--	---------------	--------------

**SANS SPRING FIELD: FIRST PRODUCTION - MARCH, 1993 - NYE COUNTY**

Big West Oil/Flying J										
5-14	0	0	0	0	0	0				
12-14	0	0	0	0	0	0				
5-14A	500	27,994	31	444	25,191	28				
<b>TOTAL</b>	<b>500</b>	<b>27,994</b>		<b>444</b>	<b>25,191</b>		<b>944</b>	<b>53,185</b>	<b>245,164</b>	<b>2,333,705</b>

	January			February			Bi-Monthly	Bi-Monthly	Cumulative	Cumulative
	Barrels		Days	Barrels		Days	Total	Total	Total	Total
	Oil	H2O		Oil	H2O		Oil	H2O	Oil	H2O

**BACON FLAT FIELD: FIRST PRODUCTION - JULY, 1981 - NYE COUNTY**

Big West Oil & Gas										
#23-17	0	0	0	0	0	0				
23-17A	1,100	2	31	1,041	1	28				
<b>TOTAL</b>	<b>1,100</b>	<b>2</b>		<b>1,041</b>	<b>1</b>		<b>2,141</b>	<b>3</b>	<b>952,021</b>	<b>357,495</b>

**GHOST RANCH FIELD: FIRST PRODUCTION - AUGUST, 1996 - NYE COUNTY**

Deerfield Production										
#38-35	1,289	10,629	31	1,533	10,408	28				
#48-35	859	8,994	31	980	8,807	28				
#47-35	322	7,604	31	399	7,445	28				
#2-21X	0	0	0	0	0	0				
<b>TOTAL</b>	<b>2,470</b>	<b>16,597</b>		<b>2,912</b>	<b>26,660</b>		<b>5,382</b>	<b>26,660</b>	<b>344,909</b>	<b>901,059</b>

**SAND DUNE FIELD: FIRST PRODUCTION-JULY, 1998 - NYE COUNTY**

Deerfield Production										
#88-35	1,321	3,116	31	1,169	2,599	28				
<b>TOTAL</b>	<b>1,321</b>	<b>3,116</b>		<b>1,169</b>	<b>2,599</b>		<b>2,490</b>	<b>5,715</b>	<b>56,163</b>	<b>149,842</b>

**DEADMAN CREEK - FIRST PRODUCTION - MAY, 1997 - ELKO COUNTY**

<b>TOTAL</b>									<b>367</b>	
--------------	--	--	--	--	--	--	--	--	------------	--

**NEVADA GAS PRODUCTION JANUARY/FEBRUARY, 2002**

**KATE SPRING FIELD: FIRST PRODUCTION - NOVEMBER, 1988**

	January	February	Bi-Monthly	Cumulative
	MCF	MCF	Total	Total
Makoil				
12-2	209	227	436	
Western General				
Kate 1	29	26	55	
Kate 1A	270	220	490	
Kate 1C	0	0	0	
Taylor 1	43	55	98	
Taylor 2	0	0	0	
<b>Total</b>	<b>551</b>	<b>528</b>	<b>1079</b>	<b>304,093</b>

**SUMMARY: NEVADA OIL AND GAS PRODUCTION**

Jan. Oil Prodi	50,260			
Feb. Oil Production		44,899		
Bi-Monthly Total			95,159	
Cumulative Nevada Oil Production (1954-Present)				47,473,545

Jan. Gas Pro	551			
Feb. Gas Production		528		
Bi-Monthly Total			1079	
Cumulative Nevada Gas Production (1988-Present)				304,093

**Remarks:**

# NEVADA OIL PATCH

Briefing from the Commission on Mineral Resources  
DIVISION OF MINERALS  
March / April, 2002

## Production Summary

Total Nevada oil production for the period: 93,210 bbls  
Production for the same period last year: 98,161 bbls

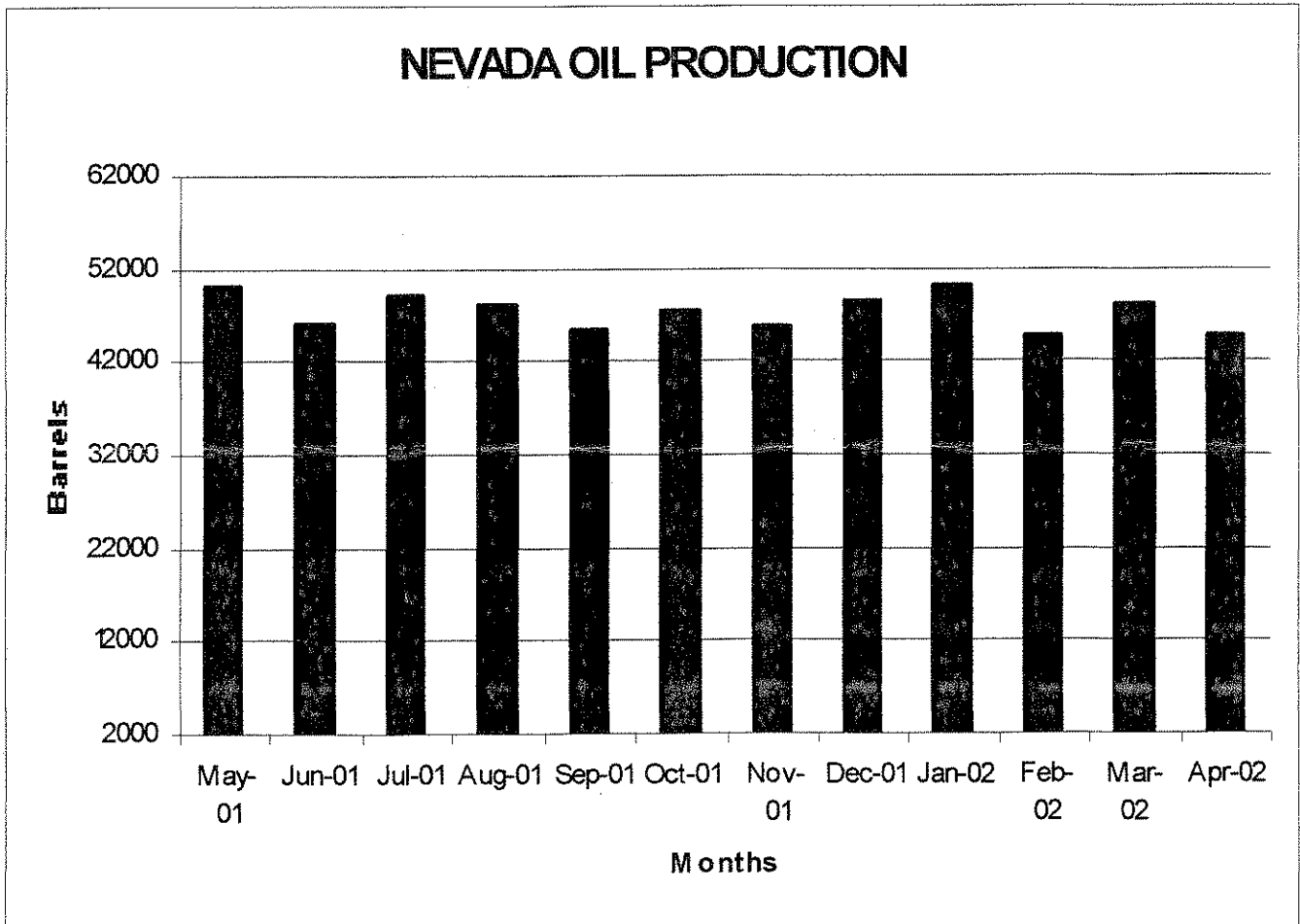
## Permitting

Permits to drill issued by NDOM in the period: 2  
Permits issued for the same period last year: 1

## Rig Count

Rotary rigs operating during the period (peak): 0  
Rotary rigs operating same period last year (peak): 0

## Wells Drilled or Drilling During the Period



**NEVADA OIL PRODUCTION  
MARCH/APRIL, 2002**

	March			April			Bi-Monthly	Bi-Monthly	Cumulative	Cumulative
	Barrels		Days	Barrels		Days	Total	Total	Total	Total
	Oil	H2O		Oil	H2O		Oil	H2O	Oil	H2O
<b>EAGLE SPRINGS FIELD: FIRST PRODUCTION - MARCH, 1954 - NYE COUNTY</b>										
Deerfield Production										
15-35	0	0	0	0	0	0				
35-35	256	2,270	31	248	2,224	23				
62-35	0	0	0	0	0	0				
54-35	549	2,846	31	646	3,806	29				
64-35	366	2,396	31	259	2,297	23				
44-35	104	2,345	17	91	1,651	10				
1-35	0	0	0	0	0	0				
1-34	0	0	0	0	0	0				
1-36	267	3,435	31	250	3,231	29				
2-36	0	0	0	0	0	0				
4-36	0	0	0	0	0	0				
5-36	594	1,908	31	556	1,795	29				
13-36	505	2,671	31	418	1,853	23				
23-36	356	2,290	31	328	2,096	28				
24-36	0	0	0	51	38	0				
43-36	238	3,053	31	222	2,887	29				
55-35	0	0	0	0	0	0				
73-35	1,039	7,633	31	984	7,317	29				
74-35	0	0	0	0	0	0				
82-35	541	9,979	30	419	6,956	22				
83-35	1,188	5,665	31	1,124	5,503	29				
84-35	0	0	0	0	0	0				
	6,004	46,490		5,596	41,653		11,601	88,144		
<b>TOTAL</b>	<b>6,004</b>	<b>46,490</b>		<b>5,596</b>	<b>41,653</b>		<b>11,601</b>	<b>88,144</b>	<b>4,963,510</b>	<b>2,894,193</b>

**TRAP SPRINGS FIELD: FIRST PRODUCTION - NOVEMBER, 1976 - NYE COUNTY**

Makoil, Inc.										
24-3	11	0	1	10	0	1				
12-23	0	0	0	0	0	0				
12-24	480	1,061	31	447	974	30				
12-32	1,280	3,852	31	1,279	3,846	30				
12-33	0	0	0	0	0	0				
12-34	732	693	31	718	669	30				
12-42	0	0	0	0	0	0				
12-44X	0	0	0	0	0	0				
13-11	0	0	0	0	0	0				
13-11R	34	34	4	128	479	4				
13-14	0	0	0	0	0	0				
13-21X	479	1,814	31	442	1,650	30				
13-24	39	16	8	60	24	7				
13-31	698	2,092	31	671	1,982	30				
13-32	698	2,642	31	671	2,503	30				
13-33	345	1,308	31	323	1,203	30				
13-41X	1,417	5,367	31	1,343	5,010	30				
13-42	241	11,203	31	235	10,718	30				
14-23	279	2,378	31	256	2,151	30				
14-24	0	0	0	0	0	0				

	March			April			Bi-Monthly	Bi-Monthly	Cumulative	Cumulative
	Barrels		Days	Barrels		Days	Total	Total	Total	Total
	Oil	H2O		Oil	H2O		Oil	H2O	Oil	H2O
Makoil, Inc.										
14-32	514	7,618	31	443	6,478	30				
14-34	297	2,530	30	294	2,467	30				
14-34X	305	289	31	238	222	23				
14-41	678	10,055	31	591	8,647	30				
14-44	609	10,948	31	586	10,398	30				
12-14	78	0	9	85	0	7				
2	904	62	31	865	61	30				
3	1,487	90,655	31	1,529	85,989	30				
8	30	2	8	39	2	10				
9	2,245	53,990	31	2,077	53,972	30				
16	175	12,263	31	173	12,136	30				
19	1,749	93	31	1,586	305	30				
23-41	292	0	31	288	0	30				
	-----	-----		-----	-----					
	16,094	157,065		15,379	152,465		31,473	309,530		
Frontier Exploration										
13-1	439	0	30	453	0	30				
13-45	309	403	31	275	390	30				
13-46	0	0	0	0	0	0				
14-33	269	388	31	223	375	30				
14-42	332	474	31	305	460	30				
14-49	208	186	31	209	180	30				
14-49X	68	0	7	69	0	7				
	-----	-----		-----	-----					
	1,625	1,451		1,534	1,405		3,159	2,856		
<b>TOTAL</b>	<b>17,719</b>	<b>158,516</b>		<b>16,913</b>	<b>153,870</b>	<b>0</b>	<b>34,632</b>	<b>312,386</b>	<b>13,303,781</b>	<b>23,424,812</b>

**CURRENT FIELD: FIRST PRODUCTION - FEBRUARY, 1979 - NYE COUNTY**

Makoil, Inc.										
Currant #1	1	0	1	1	0	1				
<b>TOTAL</b>	<b>1</b>	<b>0</b>		<b>1</b>	<b>0</b>		<b>2</b>	<b>0</b>	<b>1461</b>	<b>0</b>

**DUCKWATER CREEK FIELD: FIRST PRODUCTION - MAY, 1990 - NYE COUNTY**

Makoil, Inc.										
19-11	61	248	4	50	204	4				
<b>TOTAL</b>	<b>61</b>	<b>248</b>		<b>50</b>	<b>204</b>		<b>112</b>	<b>452</b>	<b>16,781</b>	<b>58,757</b>

**BLACKBURN FIELD: FIRST PRODUCTION - APRIL, 1982 - EUREKA COUNTY**

Petroleum Corp.										
#3	0	0		0	0					
#10	155	329	7	135	203	3				
#14	0	0	0	0	0	0				
#16	0	0	0	0	0	0				
#18	1,446	98,058	31	1,367	66,978	23				
#19	3,256	37,296	31	2,376	29,877	23				
#21	371	35,231	31	173	29,893	23				
	-----	-----		-----	-----					
<b>TOTAL</b>	<b>5,228</b>	<b>170,914</b>		<b>4,051</b>	<b>126,951</b>		<b>9,279</b>	<b>297,865</b>	<b>4,947,782</b>	<b>15,817,404</b>



	March			April			Bi-Monthly	Bi-Monthly	Cumulative	Cumulative
	Barrels		Days	Barrels		Days	Total	Total	Total	Total H2O
	Oil	H2O		Oil	H2O		Oil	H2O	Oil	From 1/94

**GRANT CANYON FIELD: FIRST PRODUCTION - SEPTEMBER, 1983 - NYE COUNTY**

Makoil Inc.										
#3	0	0	0	0	0	0				
#7	0	0	0	0	0	0				
#9	6,411	17,158	31	6,142	16,805	30				
#22-21	1,050	19,887	31	1,004	19,362	30				
<b>TOTAL</b>	<b>7,461</b>	<b>37,045</b>		<b>7,145</b>	<b>36,167</b>		<b>14,606</b>	<b>73,212</b>	<b>20,589,747</b>	<b>2,801,851</b>

**SPENCER FEDERAL LEASE: PRODUCTION - MAY, 1986**

<b>TOTAL</b>									86	
--------------	--	--	--	--	--	--	--	--	----	--

**KATE SPRING FIELD: FIRST PRODUCTION - JANUARY, 1986 - NYE COUNTY**

Western General, Inc.										
Kate #1	500	4,000		500	5,000					
Kate #1A	2,246	19,487		2,621	18,512					
Kate #1C	0	0	0	0	0					
Taylor #1	535	10,703		506	10,180					
Taylor #2	0	0		0	0					
	<b>3,281</b>	<b>34,190</b>		<b>3,627</b>	<b>33,692</b>		<b>6,908</b>	<b>67,882</b>		
Makoil Inc.										
#12-2	1,084	8,099	30	966	7,184	29		15,283		
<b>TOTAL</b>	<b>4,365</b>	<b>42,289</b>		<b>4,593</b>	<b>40,876</b>		<b>8,959</b>	<b>83,165</b>	<b>2,034,929</b>	<b>4,253,959</b>

**TOMERA RANCH FIELD: FIRST PRODUCTION - DECEMBER, 1987 - EUREKA COUNTY**

Neuhaus/Winn Expl.										
33-2RR	1603	2126	31	1179	4921	29				
<b>TOTAL</b>	<b>1,603</b>	<b>2,126</b>		<b>1,179</b>	<b>4,921</b>		<b>2,782</b>	<b>7,047</b>	<b>30,354</b>	<b>221,029</b>

**NORTH WILLOW CREEK: FIRST PRODUCTION - APRIL, 1988 - EUREKA COUNTY**

Deerfield Production										
1-27	0	0	0	12	0	2				
6-27	0	0	0	40	0	6				
<b>TOTAL</b>	<b>0</b>	<b>0</b>		<b>52</b>	<b>0</b>		<b>52</b>	<b>0</b>	<b>44,603</b>	<b>2,710</b>

**THREE BAR FIELD: FIRST PRODUCTION - MARCH, 1990 - EUREKA COUNTY**

<b>TOTAL</b>									23,837	5,958
--------------	--	--	--	--	--	--	--	--	--------	-------

**SANS SPRING FIELD: FIRST PRODUCTION - MARCH, 1993 - NYE COUNTY**

Big West Oil/Flying J										
5-14	0	0	0	0	0	0				
12-14	0	0	0	0	0	0				
5-14A	492	27,773	31	477	27,200	30				
<b>TOTAL</b>	<b>492</b>	<b>27,773</b>		<b>477</b>	<b>27,200</b>		<b>969</b>	<b>54,973</b>	<b>246,133</b>	<b>2,388,678</b>

	March			April			Bi-Monthly	Bi-Monthly	Cumulative	Cumulative
	Barrels		Days	Barrels		Days	Total	Total	Total	Total
	Oil	H2O		Oil	H2O		Oil	H2O	Oil	H2O

**BACON FLAT FIELD: FIRST PRODUCTION - JULY, 1981 - NYE COUNTY**

Big West Oil & Gas

#23-17	0	0	0	0	0					
23-17A	1,098	1	31	1,044	0	31				
<b>TOTAL</b>	1,098	1		1,044	0		2,142	1	954,163	357,496

**GHOST RANCH FIELD: FIRST PRODUCTION - AUGUST, 1996 - NYE COUNTY**

Deerfield Production

#38-35	1,511	11,525	31	1,490	10,626	30				
#48-35	1,007	9,752	31	994	8,991	30				
#47-35	378	8,245	31	373	7,602	30				
#2-21X	0	0	0							
<b>TOTAL</b>	2,896	17,998		2,857	27,219		5,753	27,219	350,662	928,278

**SAND DUNE FIELD: FIRST PRODUCTION-JULY, 1998 - NYE COUNTY**

Deerfield Production

#88-35	1,336	3,190	31	985	2,649	25				
<b>TOTAL</b>	1,336	3,190		985	2,649		2,321	5,838	58,484	155,680

**DEADMAN CREEK - FIRST PRODUCTION - MAY, 1997 - ELKO COUNTY**

<b>TOTAL</b>										367
--------------	--	--	--	--	--	--	--	--	--	-----

**NEVADA GAS PRODUCTION MARCH/APRIL, 2002**

**KATE SPRING FIELD: FIRST PRODUCTION - NOVEMBER, 1988**

	March MCF	April MCF	Bi-Monthly Total	Cumulative Total
Makoil				
12-2	217	193	410	
Western General				
Kate 1	31	56	87	
Kate 1A	230	240	470	
Kate 1C	0	0	0	
Taylor 1	51	48	99	
Taylor 2	0	0	0	
<b>Total</b>	529	537	1066	305,159

**SUMMARY: NEVADA OIL AND GAS PRODUCTION**

Mar. Oil Prodi	48,266			
April Oil Production		44,945		
Bi-Monthly Total			93,210	
Cumulative Nevada Oil Production (1954-Present)				47,566,755
Mar. Gas Pro	529			
April Gas Production		537		
Bi-Monthly Total			1066	
Cumulative Nevada Gas Production (1988-Present)				305,159

**Remarks:**

# NEVADA OIL PATCH

Briefing from the Commission on Mineral Resources  
DIVISION OF MINERALS  
May / June, 2002

RECEIVED

AUG 15 2002

NBMG Information Office

## Production Summary

Total Nevada oil production for the period: 94,718 bbls  
Production for the same period last year: 96,352 bbls

## Permitting

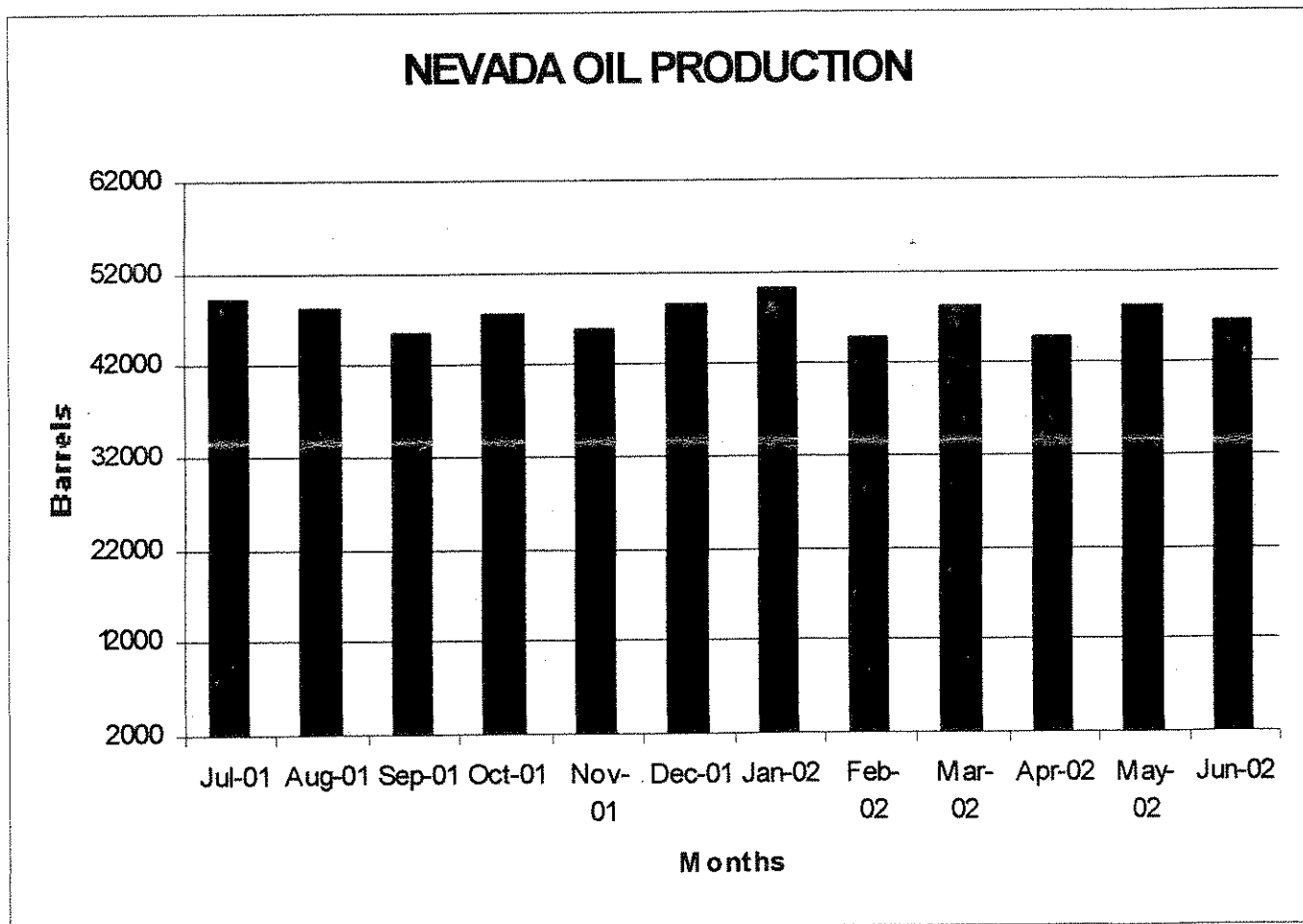
Permits to drill issued by NDOM in the period: 2  
Permits issued for the same period last year: 3

## Rig Count

Rotary rigs operating during the period (peak): 1  
Rotary rigs operating same period last year (peak): 2

## Wells Drilled or Drilling During the Period

Trail Mountain's White Pine Dome #1



**NEVADA OIL PRODUCTION  
MAY/JUNE, 2002**

	May			June			Bi-Monthly	Bi-Monthly	Cumulative	Cumulative
	Barrels		Days	Barrels		Days	Total	Total	Total	Total
	Oil	H2O		Oil	H2O		Oil	H2O	Oil	H2O
<b>EAGLE SPRINGS FIELD: FIRST PRODUCTION - MARCH, 1954 - NYE COUNTY</b>										
Deerfield Production										
15-35	0	0	0	0	0					
35-35	198	2,026	25	270	2,439	30				
62-35	0	0	0	0	0					
54-35	459	2,765	28	578	3,090	30				
64-35	313	2,718	30	310	1,952	23.1				
44-35	96	969	10	68	1,661	13				
1-35	0	0	0	0	0					
1-34	0	0	0	0	0					
1-36	259	3,286	31	261	2,715	30				
2-36	0	0	0	0	0					
4-36	0	0	0	0	0					
5-36	576	1,825	31	578	1,507	30				
13-36	386	1,929	24	483	2,060	29.2				
23-36	346	2,190	31	348	1,810	30				
24-36	0	0	0	92	40	6.8				
43-36	231	2,920	31	232	2,414	30				
55-35	0	0	0	0	0					
73-35	1,008	7,301	31	1,014	6,034	30				
74-35	73	400	2	311	6,352	28.8				
82-35	431	7,837	24	528	7,875	28.7				
83-35	1,152	5,476	31	1,158	4,525	30				
84-35	0	0	0	0	0					
	-----	-----		-----	-----					
	5,529	41,642		6,230	44,475		11,759	86,117		
<b>TOTAL</b>	5,529	41,642		6,230	44,475		11,759	86,117	4,975,269	2,980,310

**TRAP SPRINGS FIELD: FIRST PRODUCTION - NOVEMBER, 1976 - NYE COUNTY**

Makoil, Inc.										
24-3	3	0	1	6	0	1				
12-23	0	0	0	0	0	0				
12-24	466	1,030	31	444	976	30				
12-32	1,311	1,250	31	1,253	3,804	30				
12-33	0	0	0	0	0	0				
12-34	712	675	31	721	679	30				
12-42	0	0	0	0	0	0				
12-44X	0	0	0	0	0	0				
13-11	0	0	0	59	1,339	3				
13-11R	470	1,692	21	334	1,785	30				
13-14	0	0	0	0	0	0				
13-21X	466	1,766	31	437	1,648	30				
13-24	27	11	7	56	22	8				
13-31	715	2,146	31	673	2,005	30				
13-32	715	2,710	31	673	2,533	30				
13-33	313	1,185	31	308	1,160	30				
13-41X	1,431	5,425	31	1,351	5,088	30				
13-42	247	11,481	31	237	10,935	30				
14-23	278	2,370	31	267	2,259	30				
14-24	0	0	0	0	0	0				

	May			June			Bi-Monthly	Bi-Monthly	Cumulative	Cumulative
	Barrels		Days	Barrels		Days	Total	Total	Total	Total
	Oil	H2O		Oil	H2O		Oil	H2O	Oil	H2O
Makoil, Inc.										
14-32	466	6,916	31	458	6,758	30				
14-34	307	2,615	31	296	2,510	30				
14-34X	307	291	31	294	277	30				
14-41	607	9,015	31	593	8,740	30				
14-44	607	10,933	31	593	10,599	30				
12-14	95	0	9	117	0	11				
2	883	63	31	821	58	30				
3	1,888	89,423	31	1,496	82,333	30				
8	37	2	9	24	1	6				
9	2,366	54,044	31	2,186	50,364	30				
16	183	13,086	31	176	13,430	30				
19	1,294	63	31	1,643	292	30				
23-41	213	0	31	205	0	30				
	-----	-----		-----	-----					
	16,405	156,681		15,720	146,478		32,125	303,159		
Frontier Exploration										
13-1	457	0	31	422	0	29				
13-45	294	401	31	278	390	30				
13-46	0	0	0	0	0					
14-33	256	387	31	223	375	30				
14-42	321	496	31	299	480	30				
14-49	211	186	31	187	186	29				
14-49X	68	0	7	68	0	7				
	-----	-----		-----	-----					
	1,607	1,470		1,477	1,431		3,084	2,901		
<b>TOTAL</b>	18,012	158,151		17,197	147,909	0	35,209	306,060	13,338,990	23,730,872

**CURRENT FIELD: FIRST PRODUCTION - FEBRUARY, 1979 - NYE COUNTY**

Makoil, Inc.										
Currant #1	1	0	0	10	0	1				
<b>TOTAL</b>	1	0		10	0		11	0	1472	0

**DUCKWATER CREEK FIELD: FIRST PRODUCTION - MAY, 1990 - NYE COUNTY**

Makoil, Inc.										
19-11	109	440	5	101	408	7				
<b>TOTAL</b>	109	440		101	408		210	848	16,991	59,605

**BLACKBURN FIELD: FIRST PRODUCTION - APRIL, 1982 - EUREKA COUNTY**

Petroleum Corp.										
#3	0	0		0	0					
#10	1,296	3,459	17	1,321	3,568	30				
#14	0	0		0	0					
#16	7	701	2	123	12,816	25				
#18	1,853	98,426	31	1,621	87,198	31				
#19	2,717	39,126	31	2,378	34,663	30				
#21	244	38,373	30	216	34,365	31				
	-----	-----		-----	-----					
<b>TOTAL</b>	6,117	180,085		5,659	172,610		11,776	352,695	4,959,558	16,170,099

	May			June			Bi-Monthly	Bi-Monthly	Cumulative	Cumulative
	Oil	H2O	Days	Oil	H2O	Days	Total Oil	Total H2O	Total Oil	Total H2O From 1/94
<b>GRANT CANYON FIELD: FIRST PRODUCTION - SEPTEMBER, 1983 - NYE COUNTY</b>										
Makoil Inc.										
#3	0	0	0	0	0	0				
#7	0	0	0	0	0	0				
#9	6,320	17,484	31	6,060	16,693	30				
#22-21	1,029	19,816	31	1,003	18,783	30				
<b>TOTAL</b>	<b>7,349</b>	<b>37,300</b>		<b>7,063</b>	<b>35,476</b>		<b>14,412</b>	<b>72,776</b>	<b>20,604,159</b>	<b>2,874,627</b>
<b>SPENCER FEDERAL LEASE: PRODUCTION - MAY, 1986</b>										
<b>TOTAL</b>									<b>86</b>	
<b>KATE SPRING FIELD: FIRST PRODUCTION - JANUARY, 1986 - NYE COUNTY</b>										
Western General, Inc.										
Kate #1	500	5,000		500	5,000					
Kate #1A	2,186	18,401		2,311	17,927					
Kate #1C	0	0		0	0					
Taylor #1	552	10,705		493	10,165					
Taylor #2	0	0		0	0					
	<b>3,238</b>	<b>34,106</b>		<b>3,304</b>	<b>33,092</b>		<b>6,542</b>	<b>67,198</b>		
Makoil Inc.										
#12-2	1,295	7,937	31	982	8,000	30		15,937		
<b>TOTAL</b>	<b>4,533</b>	<b>42,043</b>		<b>4,286</b>	<b>41,092</b>		<b>8,818</b>	<b>83,135</b>	<b>2,043,747</b>	<b>4,337,094</b>
<b>TOMERA RANCH FIELD: FIRST PRODUCTION - DECEMBER, 1987 - EUREKA COUNTY</b>										
Neuhaus/Winn Expl.										
33-2RR	807	6093	30	662	8404	30				
<b>TOTAL</b>	<b>807</b>	<b>6,093</b>		<b>662</b>	<b>8,404</b>		<b>1,469</b>	<b>14,497</b>	<b>31,823</b>	<b>235,526</b>
<b>NORTH WILLOW CREEK: FIRST PRODUCTION - APRIL, 1988 - EUREKA COUNTY</b>										
Deerfield Production										
1-27	0	0	0	0	0	0				
6-27	0	0	0	96	0	5.5				
<b>TOTAL</b>	<b>0</b>	<b>0</b>		<b>96</b>	<b>0</b>		<b>96</b>	<b>0</b>	<b>44,699</b>	<b>2,710</b>
<b>THREE BAR FIELD: FIRST PRODUCTION - MARCH, 1990 - EUREKA COUNTY</b>										
<b>TOTAL</b>									<b>23,837</b>	<b>5,958</b>
<b>SANS SPRING FIELD: FIRST PRODUCTION - MARCH, 1993 - NYE COUNTY</b>										
Big West Oil/Flying J										
5-14	0	0	0	0	0					
12-14	0	0	0	0	0					
5-14A	480	27,810	31	463	27,034	30				
<b>TOTAL</b>	<b>480</b>	<b>27,810</b>		<b>463</b>	<b>27,034</b>		<b>943</b>	<b>54,844</b>	<b>247,076</b>	<b>2,443,522</b>

	May			June			Bi-Monthly	Bi-Monthly	Cumulative	Cumulative
	Barrels		Days	Barrels		Days	Total	Total	Total	Total
	Oil	H2O		Oil	H2O		Oil	H2O	Oil	H2O

**BACON FLAT FIELD: FIRST PRODUCTION - JULY, 1981 - NYE COUNTY**

Big West Oil & Gas										
#23-17	0	0	0	0	0					
23-17A	1,120	1	31	1,055	1	30				
<b>TOTAL</b>	<b>1,120</b>	<b>1</b>		<b>1,055</b>	<b>1</b>		<b>2,175</b>	<b>2</b>	<b>956,338</b>	<b>357,498</b>

**GHOST RANCH FIELD: FIRST PRODUCTION - AUGUST, 1996 - NYE COUNTY**

Deerfield Production										
#38-35	1,463	11,912	31	1,317	11,638	30				
#48-35	975	10,080	31	879	9,847	30				
#47-35	366	8,522	31	330	8,326	30				
#2-21X	0	0		0	0					
<b>TOTAL</b>	<b>2,804</b>	<b>18,602</b>		<b>2,525</b>	<b>29,811</b>		<b>5,329</b>	<b>29,811</b>	<b>355,991</b>	<b>958,089</b>

**SAND DUNE FIELD: FIRST PRODUCTION-JULY, 1998 - NYE COUNTY**

Deerfield Production										
#88-35	1,209	2,785	29	1,303	2,474	30				
<b>TOTAL</b>	<b>1,209</b>	<b>2,785</b>		<b>1,303</b>	<b>2,474</b>		<b>2,512</b>	<b>5,259</b>	<b>60,996</b>	<b>160,939</b>

**DEADMAN CREEK - FIRST PRODUCTION - MAY, 1997 - ELKO COUNTY**

<b>TOTAL</b>										<b>367</b>
--------------	--	--	--	--	--	--	--	--	--	------------

**NEVADA GAS PRODUCTION MAY/JUNE, 2002**

**KATE SPRING FIELD: FIRST PRODUCTION - NOVEMBER, 1988**

	May	June	Bi-Monthly	Cumulative
	MCF	MCF	Total	Total
Makoll				
12-2	259	196	455	
Western General				
Kate 1	55	41	96	
Kate 1A	200	226	426	
Kate 1C	0	0	0	
Taylor 1	52	47	99	
Taylor 2	0	0	0	
<b>Total</b>	<b>566</b>	<b>510</b>	<b>1076</b>	<b>306,235</b>

**SUMMARY: NEVADA OIL AND GAS PRODUCTION**

May Oil Prod	48,070			
June Oil Production		46,649		
Bi-Monthly Total			94,718	
Cumulative Nevada Oil Production (1954-Present)				47,661,473

May Gas Prod	566			
June Gas Production		510		
Bi-Monthly Total			1076	
Cumulative Nevada Gas Production (1988-Present)				306,235

Remarks:

# NEVADA OIL PATCH

Briefing from the Commission on Mineral Resources  
DIVISION OF MINERALS  
July / August, 2002

RECEIVED

OCT 22 2002

NBMG Information Office

## Production Summary

Total Nevada oil production for the period: 94,504 bbls  
Production for the same period last year: 97,485 bbls

## Permitting

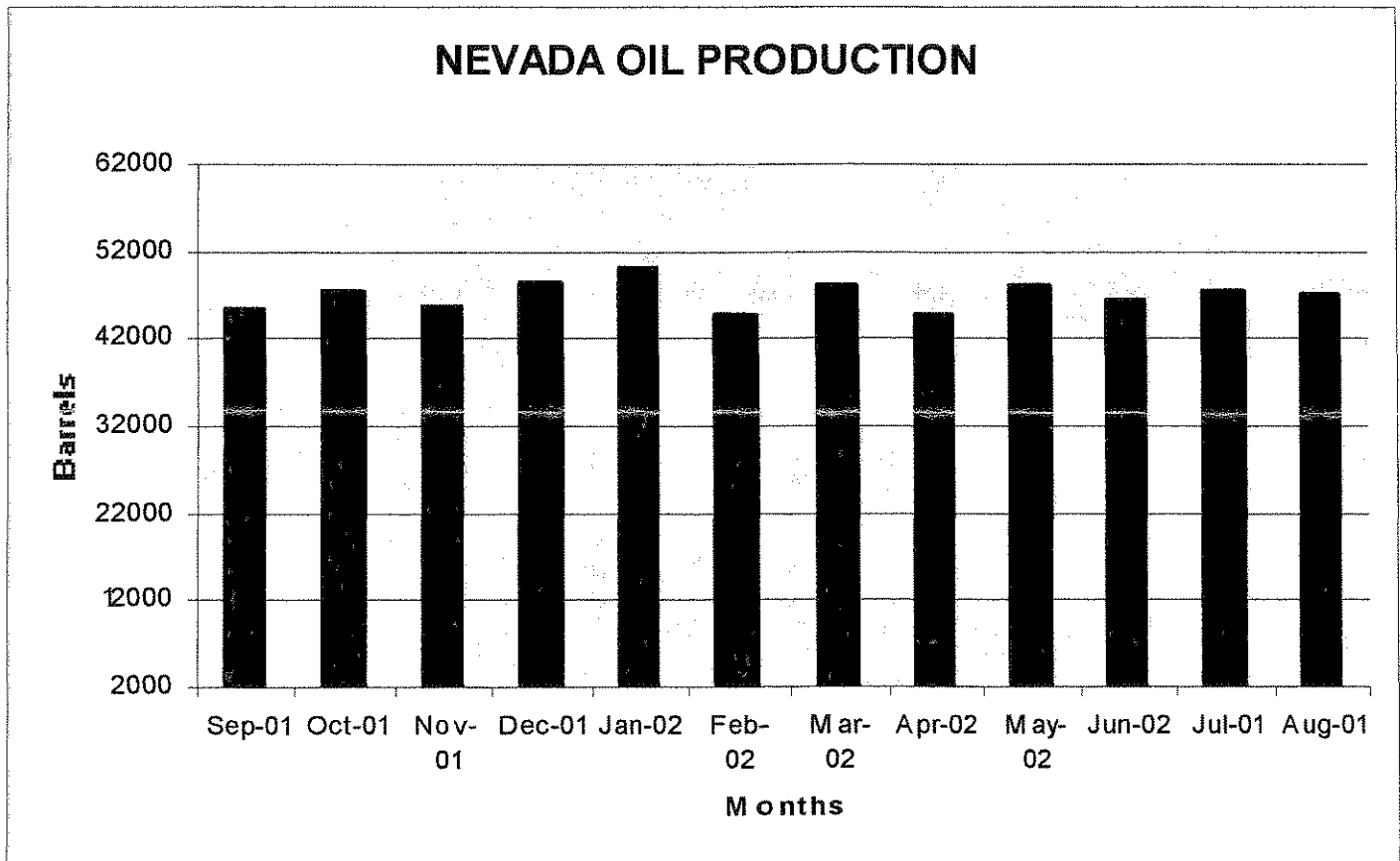
Permits to drill issued by NDOM in the period: 2  
Permits issued for the same period last year: 2

## Rig Count

Rotary rigs operating during the period (peak): 2  
Rotary rigs operating same period last year (peak): 3

## Wells Drilled or Drilling During the Period

VF Neuhaus/Winn Exploration's Tomera Ranch 33-3  
Trail Mountain's White Pine Dome #1





**NEVADA OIL PRODUCTION  
JULY/AUGUST, 2002**

	July			August			Bi-Monthly	Bi-Monthly	Cumulative	Cumulative
	Barrels		Days	Barrels		Days	Total	Total	Total	Total
	Oil	H2O		Oil	H2O		Oil	H2O	Oil	H2O
<b>EAGLE SPRINGS FIELD: FIRST PRODUCTION - MARCH, 1954 - NYE COUNTY</b>										
Deerfield Production										
15-35	0	0		128	2,649	28.3				
35-35	263	2,959	31	184	1,849	26.3				
62-35	43	1,006	4	134	3,846	16.7				
54-35	638	3,779	31	465	2,829	31				
64-35	371	3,114	31	300	2,231	30				
44-35	114	6,371	30	68	2,856	22.5				
1-35	0	0		0	0					
1-34										
1-36	253	2,874	31	270	2,833	29.2				
2-36	0	0		0	0					
4-36	0	0		0	0					
5-36	549	1,600	30	615	1,633	31				
13-36	482	2,223	30	523	2,287	31				
23-36	368	1,852	30	369	1,960	31				
24-36	0	0		0	0					
43-36	193	2,135	26	246	2,614	31				
55-35	0	0		0	0					
73-35	984	6,506	31	1,076	6,534	31				
74-35	269	6,580	30	307	7,187	31				
82-35	525	8,566	30	584	8,984	31				
83-35	1,136	4,915	31	1,230	4,900	31				
84-35	0	0		0	0					
	-----	-----		-----	-----					
	6,186	54,481		6,498	55,193		12,685	109,673		
<b>TOTAL</b>	6,186	54,481		6,498	55,193		12,685	109,673	4,987,954	3,089,983

**TRAP SPRINGS FIELD: FIRST PRODUCTION - NOVEMBER, 1976 - NYE COUNTY**

Makoil, Inc.										
24-3	9	0	1	10	0	1				
12-23	0	0		0	0					
12-24	458	981	31	403	1,088	28				
12-32	1,287	3,918	31	1,273	3,867	31				
12-33	0	0		0	0					
12-34	725	665	31	703	813	31				
12-42	0	0		0	0					
12-44X	0	0		0	0					
13-11	0	0		399	11,084	29				
13-11R	349	1,814	31	299	1,958	23				
13-14	0	0		0	0					
13-21X	463	1,700	31	458	2,121	31				
13-24	43	17	7	35	17	4				
13-31	703	2,042	31	703	2,575	31				
13-32	703	2,579	31	703	3,252	31				
13-33	292	1,070	31	300	1,387	31				
13-41X	1,361	4,992	31	1,367	6,327	31				
13-42	245	10,990	31	170	9,611	31				
14-23	290	2,393	31	264	2,751	31				
14-24	0	0		0	0					

	July			August			Bi-Monthly	Bi-Monthly	Cumulative	Cumulative
	Barrels		Days	Barrels		Days	Total	Total	Total	Total
	Oil	H2O		Oil	H2O		Oil	H2O	Oil	H2O
Makoil, Inc.										
14-32	475	6,829	31	475	8,610	31				
14-34	274	2,263	28	161	1,673	28				
14-34X	308	282	31	306	354	31				
14-41	611	8,784	31	606	10,988	31				
14-44	537	9,365	27	611	13,434	31				
12-14	76	0	9	100	0	11				
2	949	0	31	856	60	31				
3	1,483	87,987	31	1,467	85,649	31				
8	34	2	8	37	2	9				
9	2,120	53,753	31	2,262	55,507	31				
16	208	11,995	31	214	11,059	31				
19	1,720	60	31	1,650	120	31				
23-41	208	0	31	214	0	31				
	-----	-----		-----	-----					
	15,929	153,797		16,044	152,397		31,972	306,194		
Frontier Exploration										
13-1	450	0	31	451	0	31				
13-45	308	403	31	288	402	31				
13-46	0	0		0	0					
14-33	233	387	31	209	388	31				
14-42	305	496	31	312	480	31				
14-49	203	198	31	195	185	29				
14-49X	39	0	4	0	0					
	-----	-----		-----	-----					
	1,538	1,484		1,455	1,455		2,993	2,939		
<b>TOTAL</b>	17,467	155,281		17,499	153,852	0	34,965	309,133	13,373,955	24,040,005

**CURRENT FIELD: FIRST PRODUCTION - FEBRUARY, 1979 - NYE COUNTY**

Makoil, Inc.										
Currant #1	1	0	1	1	0					
<b>TOTAL</b>	1	0		1	0		2	0	1474	0

**DUCKWATER CREEK FIELD: FIRST PRODUCTION - MAY, 1990 - NYE COUNTY**

Makoil, Inc.										
19-11	55	224	4	83	676	6				
<b>TOTAL</b>	55	224		83	676		138	900	17,129	60,505

**BLACKBURN FIELD: FIRST PRODUCTION - APRIL, 1982 - EUREKA COUNTY**

Petroleum Corp.										
#3	0	0		0	0					
#10	920	1,848	30	817	887	30				
#14	0	0		0	0					
#16	393	16,860	30	298	7,499					
#18	1,709	97,385	29	1,559	110,093	28				
#19	2,387	42,386	30	2,325	45,275	28				
#21	283	23,141	29	227	14,869	28				
	-----	-----		-----	-----					
<b>TOTAL</b>	5,692	181,620		5,226	178,623		10,918	360,243	4,970,476	16,530,342

	July			August			Bi-Monthly	Bi-Monthly	Cumulative	Cumulative
	Barrels		Days	Barrels		Days	Total	Total	Total	Total H2O
	Oil	H2O		Oil	H2O		Oil	H2O	Oil	From 1/94
<b>GRANT CANYON FIELD: FIRST PRODUCTION - SEPTEMBER, 1983 - NYE COUNTY</b>										
Makoil Inc.										
#3	0	0		0	0					
#7	0	0		0	0					
#9	6,217	16,799	31	6,186	16,656	31				
#22-21	1,028	20,062	31	1,017	19,894	31				
	-----	-----		-----	-----					
<b>TOTAL</b>	<b>7,245</b>	<b>36,861</b>		<b>7,203</b>	<b>36,550</b>		<b>14,448</b>	<b>73,411</b>	<b>20,618,607</b>	<b>2,948,038</b>
<b>SPENCER FEDERAL LEASE: PRODUCTION - MAY, 1986</b>										
<b>TOTAL</b>									<b>86</b>	
<b>KATE SPRING FIELD: FIRST PRODUCTION - JANUARY, 1986 - NYE COUNTY</b>										
Western General, Inc.										
Kate #1	500	5,000		500	5,000					
Kate #1A	2,499	17,532		2,478	17,202					
Kate #1C	0	0		0	0					
Taylor #1	547	10,570		471	10,660					
Taylor #2	0	0		0	0					
	-----	-----		-----	-----					
	3,546	33,102		3,449	32,862		6,995	65,964		
Makoil Inc.										
#12-2	1,064	8,132	31	1,064	7,871	31		16,003		
<b>TOTAL</b>	<b>4,610</b>	<b>41,234</b>		<b>4,513</b>	<b>40,733</b>		<b>9,123</b>	<b>81,967</b>	<b>2,052,870</b>	<b>4,419,061</b>
<b>TOMERA RANCH FIELD: FIRST PRODUCTION - DECEMBER, 1987 - EUREKA COUNTY</b>										
Neuhaus/Winn Expl.										
33-2RR	627	11710	31	538	7901	31				
<b>TOTAL</b>	<b>627</b>	<b>11,710</b>		<b>538</b>	<b>7,901</b>		<b>1,165</b>	<b>19,611</b>	<b>32,988</b>	<b>255,137</b>
<b>NORTH WILLOW CREEK: FIRST PRODUCTION - APRIL, 1988 - EUREKA COUNTY</b>										
Deerfield Production										
1-27	0	0	0	0	0	0				
6-27	40	0	16.5	87	0	6.2				
	-----	-----		-----	-----					
<b>TOTAL</b>	<b>40</b>	<b>0</b>		<b>87</b>	<b>0</b>		<b>127</b>	<b>0</b>	<b>44,826</b>	<b>2,710</b>
<b>THREE BAR FIELD: FIRST PRODUCTION - MARCH, 1990 - EUREKA COUNTY</b>										
<b>TOTAL</b>									<b>23,837</b>	<b>5,958</b>
<b>SANS SPRING FIELD: FIRST PRODUCTION - MARCH, 1993 - NYE COUNTY</b>										
Big West Oil/Flying J										
5-14	0	0		0	0					
12-14	0	0		0	0					
5-14A	467	27,902	31	417	27,902	31				
	-----	-----		-----	-----					
<b>TOTAL</b>	<b>467</b>	<b>27,902</b>		<b>417</b>	<b>27,902</b>		<b>884</b>	<b>55,804</b>	<b>247,960</b>	<b>2,499,326</b>

	July			August			Bi-Monthly	Bi-Monthly	Cumulative	Cumulative
	Barrels		Days	Barrels		Days	Total	Total	Total	Total
	Oil	H2O		Oil	H2O		Oil	H2O	Oil	H2O

**BACON FLAT FIELD: FIRST PRODUCTION - JULY, 1981 - NYE COUNTY**

Big West Oil & Gas										
#23-17	0	0		0	0					
23-17A	1,068	10	31	1,259	5	31				
<b>TOTAL</b>	<b>1,068</b>	<b>10</b>		<b>1,259</b>	<b>5</b>		<b>2,327</b>	<b>15</b>	<b>958,665</b>	<b>357,513</b>

**GHOST RANCH FIELD: FIRST PRODUCTION - AUGUST, 1996 - NYE COUNTY**

Deerfield Production										
#38-35	1,468	9,701	31	1,235	9,430	31				
#48-35	960	8,208	31	823	7,979	31				
#47-35	374	6,984	31	309	6,746	31				
#2-21X										
<b>TOTAL</b>	<b>2,802</b>	<b>15,192</b>		<b>2,367</b>	<b>24,155</b>		<b>5,168</b>	<b>24,155</b>	<b>361,159</b>	<b>982,244</b>

**SAND DUNE FIELD: FIRST PRODUCTION-JULY, 1998 - NYE COUNTY**

Deerfield Production										
#88-35	1,227	2,573	30	1,328	2,624	30				
<b>TOTAL</b>	<b>1,227</b>	<b>2,573</b>		<b>1,328</b>	<b>2,624</b>		<b>2,554</b>	<b>5,198</b>	<b>63,550</b>	<b>166,137</b>

**DEADMAN CREEK - FIRST PRODUCTION - MAY, 1997 - ELKO COUNTY**

<b>TOTAL</b>									<b>367</b>	
--------------	--	--	--	--	--	--	--	--	------------	--

**NEVADA GAS PRODUCTION JULY/AUGUST, 2002**

**KATE SPRING FIELD: FIRST PRODUCTION - NOVEMBER, 1988**

	July MCF	August MCF	Bi-Monthly Total	Cumulative Total
Makoil				
12-2	213	213	426	
Western General				
Kate 1	45	31	76	
Kate 1A	240	252	492	
Kate 1C	0	0	0	
Taylor 1	52	45	97	
Taylor 2	0	0	0	
<b>Total</b>	<b>550</b>	<b>541</b>	<b>1091</b>	<b>307,326</b>

**SUMMARY: NEVADA OIL AND GAS PRODUCTION**

July Oil Prodt	47,486			
Aug. Oil Production		47,018		
Bi-Monthly Total			94,504	
Cumulative Nevada Oil Production (1954-Present)				47,755,977
July Gas Proc	550			
Aug. Gas Production		541		
Bi-Monthly Total			1091	
Cumulative Nevada Gas Production (1988-Present)				307,326

Remarks:

# NEVADA OIL PATCH

RECEIVED  
JAN 10 2003

Briefing from the Commission on Mineral Resources  
DIVISION OF MINERALS  
September/October, 2002

NBMG Information Office

## Production Summary

Total Nevada oil production for the period: 90,296 bbls  
Production for the same period last year: 93,233 bbls

## Permitting

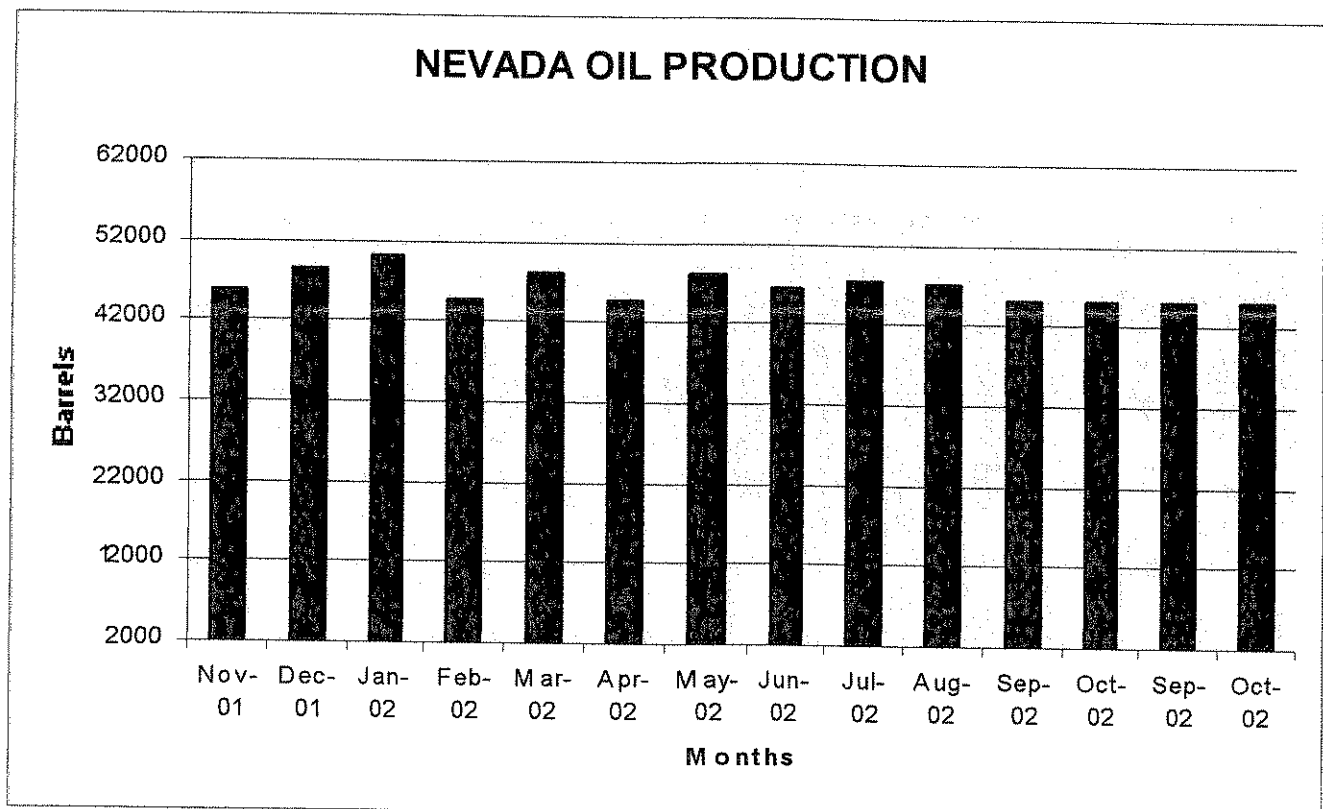
Permits to drill issued by NDOM in the period: 2  
Permits issued for the same period last year: 2

## Rig Count

Rotary rigs operating during the period (peak): 5  
Rotary rigs operating same period last year (peak): 3

## Wells Drilled or Drilling During the Period

Stream Energy's Stream #7  
Makoil's Munson Ranch 13-11R  
VF Neuhaus/Winn Exploration's Tomera Ranch 33-2RR  
Sawyer Oil and Gas Blue Eagle 4-15R  
Amerxx Energy's Graham 11-14



## NEVADA OIL PRODUCTION SEPTEMBER/OCTOBER, 2002

	September			October			Bi-Monthly	Bi-Monthly	Cumulative	Cumulative
	Barrels		Days	Barrels		Days	Total	Total	Total	Total
	Oil	H2O		Oil	H2O		Oil	H2O	Oil	H2O
<b>EAGLE SPRINGS FIELD: FIRST PRODUCTION - MARCH, 1954 - NYE COUNTY</b>										
Deerfield Production										
15-35	505.92	3636.1	26	282	3,273	31				
35-35	75	904	8	152	2,192	27.7				
62-35	173	3,065	14	185	6,287	25.3				
54-35	606	3,862	29	386	3,109	31				
64-35	54	76	2	0	0					
44-35	72	2,701	17	42	1,171	10.7				
1-35	0	0		0	0					
1-34										
1-36	228	2,819	28	252	2,914	31				
2-36	0	0		0	0					
4-36	0	0		0	0					
5-36	507	1,566	28	561	1,619	31				
13-36	410	2,067	26	477	2,267	31				
23-36	304	1,879	28	332	1,904	30.3				
24-36	204	92	15	0	0					
43-36	203	2,506	28	226	2,590	31				
55-35	0	0		0	0					
73-35	919	6,725	29	982	6,476	31				
74-35	245	6,783	27	281	7,124	31				
82-35	414	7,047	23	522	8,700	30.3				
83-35	1,051	5,043	29	1,122	4,857	31				
84-35	0	0		0	0					
	-----	-----		-----	-----					
	5,970	50,770		5,801	54,483		11,771	105,253		
<b>TOTAL</b>	5,970	50,770		5,801	54,483		11,771	105,253	4,999,725	3,195,236

### TRAP SPRINGS FIELD: FIRST PRODUCTION - NOVEMBER, 1976 - NYE COUNTY

Makoll, Inc.										
24-3	6	0	1	7	0	1				
12-23	0	0		0	0					
12-24	453	1,233	30	469	1,083	31				
12-32	1,197	3,633	30	1,229	3,714	31				
12-33	0	0		0	0					
12-34	681	794	30	682	675	31				
12-42	0	0		0	0					
12-44X	0	0		0	0					
13-11	457	12,788	30	476	23,118	31				
13-11R	347	2,296	30	384	1,854	31				
13-14	0	0		0	0					
13-21X	457	2,131	30	471	1,868	31				
13-24	52	26	9	33	14	5				
13-31	681	2,515	30	702	2,614	31				
13-32	665	3,103	29	702	3,166	31				
13-33	306	1,427	30	281	494	31				
13-41X	1,332	6,215	30	1,376	7,153	31				
13-42	148	8,459	30	153	7,434	31				
14-23	264	2,765	30	258	2,299	31				
14-24	0	0		0	0					

	September			October			Bi-Monthly	Bi-Monthly	Cumulative	Cumulative
	Barrels		Days	Barrels		Days	Total	Total	Total	Total
	Oil	H2O		Oil	H2O		Oil	H2O	Oil	H2O
Makoil, Inc.										
14-32	483	8,817	30	480	7,453	31				
14-34	15	155	1	0	0					
14-34X	296	345	30	304	301	31				
14-41	592	10,818	30	603	6,867	31				
14-44	592	13,120	30	603	11,345	31				
12-14	109	0	11	77	0	8				
2	814	61	30	856	0	31				
3	1,244	85,456	30	1,328	89,971	31				
8	37	2	9	35	2	9				
9	2,162	52,283	30	2,096	56,038	31				
16	252	11,565	30	177	9,804	31				
19	1,644	61	30	1,730	0	31				
23-41	207	0	30	207	0	31				
	-----	-----		-----	-----					
	15,494	149,428		15,718	155,815		31,213	305,243		
Frontier Exploration										
13-1	443	0	30	438	0	31				
13-45	295	389	30	299	402	31				
13-46	0	0		0	0					
14-33	209	363	29	24	48	4				
14-42	287	465	30	291	480	31				
14-49	198	173	29	198	178	31				
14-49X	0	0		45	0	1				
	-----	-----		-----	-----					
	1,432	1,390		1,295	1,108		2,727	2,498		
<b>TOTAL</b>	<b>16,926</b>	<b>150,818</b>		<b>17,013</b>	<b>156,923</b>	<b>0</b>	<b>33,940</b>	<b>307,741</b>	<b>13,407,895</b>	<b>24,347,746</b>

**CURRENT FIELD: FIRST PRODUCTION - FEBRUARY, 1979 - NYE COUNTY**

Makoil, Inc.										
Currant #1	2	0	1	1	0	1				
<b>TOTAL</b>	<b>2</b>	<b>0</b>		<b>1</b>	<b>0</b>		<b>3</b>	<b>0</b>	<b>1477</b>	<b>0</b>

**DUCKWATER CREEK FIELD: FIRST PRODUCTION - MAY, 1990 - NYE COUNTY**

Makoil, Inc.										
19-11	75	432	5	40	227	3				
<b>TOTAL</b>	<b>75</b>	<b>432</b>		<b>40</b>	<b>227</b>		<b>115</b>	<b>659</b>	<b>17,244</b>	<b>61,164</b>

**BLACKBURN FIELD: FIRST PRODUCTION - APRIL, 1982 - EUREKA COUNTY**

Petroleum Corp.										
#3	0	0		0	0					
#10	860	1,015	28	667	1,304	31				
#14	0	0		0	0					
#16	181	6,194	26	207	5,006	30				
#18	1,412	99,493	25	1,683	103,135	29				
#19	2,459	36,491	26	2,636	44,010	30				
#21	241	12,177	23	198	16,166	30				
	-----	-----		-----	-----					
<b>TOTAL</b>	<b>5,153</b>	<b>155,370</b>		<b>5,391</b>	<b>169,621</b>		<b>10,544</b>	<b>324,991</b>	<b>4,981,020</b>	<b>16,855,333</b>

	September			October			Bi-Monthly	Bi-Monthly	Cumulative	Cumulative
	Barrels		Days	Barrels		Days	Total	Total	Total	Total H2O
	Oil	H2O		Oil	H2O		Oil	H2O	Oil	From 1/94
<b>GRANT CANYON FIELD: FIRST PRODUCTION - SEPTEMBER, 1983 - NYE COUNTY</b>										
Makoil Inc.										
#3	0	0		0	0					
#7	0	0		0	0					
#9	5,942	16,043	30	6,111	16,818	31				
#22-21	985	19,355	30	991	19,909	31				
	-----	-----		-----	-----					
<b>TOTAL</b>	<b>6,927</b>	<b>35,398</b>		<b>7,103</b>	<b>36,727</b>		<b>14,030</b>	<b>72,125</b>	<b>20,632,637</b>	<b>3,020,163</b>
<b>SPENCER FEDERAL LEASE: PRODUCTION - MAY, 1986</b>										
<b>TOTAL</b>								<b>86</b>		
<b>KATE SPRING FIELD: FIRST PRODUCTION - JANUARY, 1986 - NYE COUNTY</b>										
Western General, Inc.										
Kate #1	500	5,000		500						
Kate #1A	2,303	16,018		2,173						
Kate #1C	0	0		0						
Taylor #1	523	10,140		546						
Taylor #2	0	0		0						
	-----	-----		-----	-----					
	<b>3,326</b>	<b>31,158</b>		<b>3,219</b>	<b>0</b>		<b>6,545</b>	<b>31,158</b>		
Makoil Inc.										
#12-2	1,012	7,562	30	1,011	7,573	31		15,135		
<b>TOTAL</b>	<b>4,338</b>	<b>38,720</b>		<b>4,230</b>	<b>7,573</b>		<b>8,569</b>	<b>46,293</b>	<b>2,061,439</b>	<b>4,465,354</b>
<b>TOMERA RANCH FIELD: FIRST PRODUCTION - DECEMBER, 1987 - EUREKA COUNTY</b>										
Neuhaus/Winn Expl.										
33-2RR	411	10597	30	347	12340	31				
<b>TOTAL</b>	<b>411</b>	<b>10,597</b>		<b>347</b>	<b>12,340</b>		<b>758</b>	<b>22,937</b>	<b>33,746</b>	<b>278,074</b>
<b>NORTH WILLOW CREEK: FIRST PRODUCTION - APRIL, 1988 - EUREKA COUNTY</b>										
Deerfield Production										
1-27	0	0	0	0	0	0				
6-27	73	0	4	177	0	5.5				
	-----	-----		-----	-----					
<b>TOTAL</b>	<b>73</b>	<b>0</b>		<b>177</b>	<b>0</b>		<b>250</b>	<b>0</b>	<b>45,076</b>	<b>2,710</b>
<b>THREE BAR FIELD: FIRST PRODUCTION - MARCH, 1990 - EUREKA COUNTY</b>										
<b>TOTAL</b>									<b>23,837</b>	<b>5,958</b>
<b>SANS SPRING FIELD: FIRST PRODUCTION - MARCH, 1993 - NYE COUNTY</b>										
Big West Oil/Flying J										
5-14	0	0		0	0					
12-14	0	0		0	0					
5-14A	460	27,055	30	459	27,480	31				
	-----	-----		-----	-----					
<b>TOTAL</b>	<b>460</b>	<b>27,055</b>		<b>459</b>	<b>27,480</b>		<b>919</b>	<b>54,535</b>	<b>248,879</b>	<b>2,553,861</b>



	September			October			Bi-Monthly	Bi-Monthly	Cumulative	Cumulative
	Barrels		Days	Barrels		Days	Total	Total	Total	Total
	Oil	H2O		Oil	H2O		Oil	H2O	Oil	H2O

**BACON FLAT FIELD: FIRST PRODUCTION - JULY, 1981 - NYE COUNTY**

Big West Oil & Gas										
#23-17	0	0		0	0					
23-17A	1,032	4	30	777	1	31				
<b>TOTAL</b>	<b>1,032</b>	<b>4</b>		<b>777</b>	<b>1</b>		<b>1,809</b>	<b>5</b>	<b>960,474</b>	<b>357,518</b>

**GHOST RANCH FIELD: FIRST PRODUCTION - AUGUST, 1996 - NYE COUNTY**

Deerfield Production										
#38-35	1,378	9,134	30	1,396	9,960	31				
#48-35	918	7,729	30	931	8,428	31				
#47-35	310	6,535	30	279	7,126	31				
#2-21X										
<b>TOTAL</b>	<b>2,607</b>	<b>14,264</b>		<b>2,607</b>	<b>25,514</b>		<b>5,213</b>	<b>25,514</b>	<b>366,372</b>	<b>1,007,758</b>

**SAND DUNE FIELD: FIRST PRODUCTION-JULY, 1998 - NYE COUNTY**

Deerfield Production										
#88-35	1,141	2,489	27	1,236	2,594	30				
<b>TOTAL</b>	<b>1,141</b>	<b>2,489</b>		<b>1,236</b>	<b>2,594</b>		<b>2,376</b>	<b>5,083</b>	<b>65,926</b>	<b>171,220</b>

**DEADMAN CREEK - FIRST PRODUCTION - MAY, 1997 - ELKO COUNTY**

<b>TOTAL</b>									<b>367</b>	
--------------	--	--	--	--	--	--	--	--	------------	--

**NEVADA GAS PRODUCTION SEPTEMBER/OCTOBER, 2002**

**KATE SPRING FIELD: FIRST PRODUCTION - NOVEMBER, 1988**

	September MCF	October MCF	Bi-Monthly Total	Cumulative Total
Makoil				
12-2	202	202	404	
Western General				
Kate 1	40	41	81	
Kate 1A	226	213	439	
Kate 1C	0	0	0	
Taylor 1	50	52	102	
Taylor 2	0	0	0	
<b>Total</b>	<b>518</b>	<b>508</b>	<b>1026</b>	<b>308,352</b>

**SUMMARY: NEVADA OIL AND GAS PRODUCTION**

Sept. Oil Proc	45,115			
Oct. Oil Production		45,181		
Bi-Monthly Total			90,296	
Cumulative Nevada Oil Production (1954-Present)				47,846,273

Sept. Gas Prc	518			
Oct. Gas Production		508		
Bi-Monthly Total			1026	
Cumulative Nevada Gas Production (1988-Present)				308,352

Remarks:

# NEVADA OIL PATCH

Briefing from the Commission on Mineral Resources  
DIVISION OF MINERALS  
November/December, 2002

## Production Summary

Total Nevada oil production for the period: 85,539 bbls  
Production for the same period last year: 94,394 bbls

## Permitting

Permits to drill issued by NDOM in the period: 1  
Permits issued for the same period last year: 0

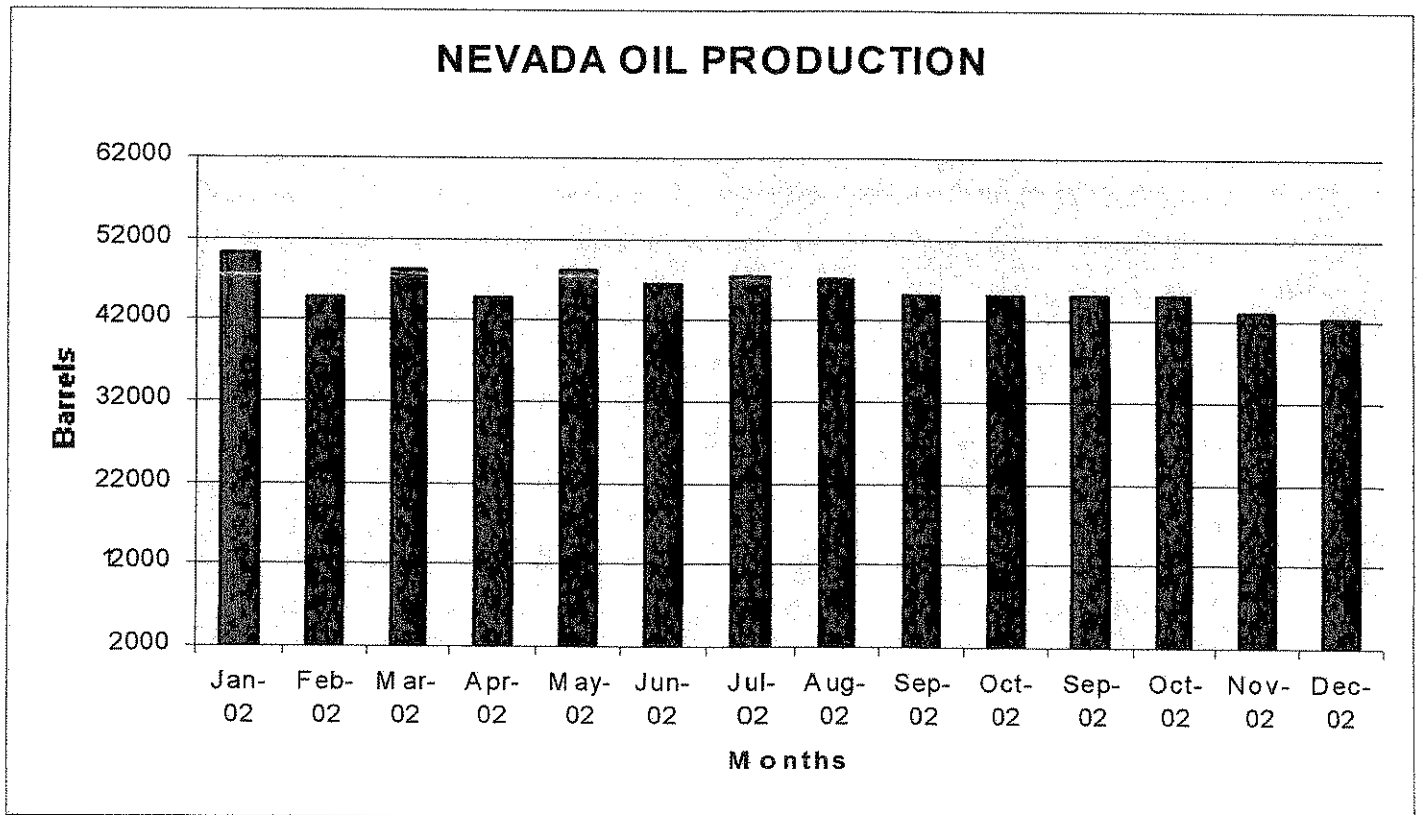
## Rig Count

Rotary rigs operating during the period (peak): 3  
Rotary rigs operating same period last year (peak): 0

## Wells Drilled or Drilling During the Period

Makoil's Munson Ranch 13-11R  
Trail Mountain's Lucky Seven #1  
Westwood Petroleum's Dalton #1

**TOTAL PRODUCTION FOR CALENDAR YEAR 2002 = 553,428**  
**TOTAL PRODUCTION FOR CALENDAR YEAR 2001 = 571,252**



## NEVADA OIL PRODUCTION NOVEMBER/DECEMBER, 2002

	November			December			Bi-Monthly	Bi-Monthly	Cumulative	Cumulative
	Barrels		Days	Barrels		Days	Total	Total	Total	Total
	Oil	H2O		Oil	H2O		Oil	H2O	Oil	H2O
<b>EAGLE SPRINGS FIELD: FIRST PRODUCTION - MARCH, 1954 - NYE COUNTY</b>										
Deerfield Production										
15-35	291.45	2315.4	27.5	231	2,752	30.5				
35-35	41	367	5.7	140	1,302	19.4				
62-35	215	7,851	28.5	166	7,757	30.1				
54-35	403	2,628	29.5	311	2,580	29.8				
64-35	0	0		0	0					
44-35	41	1,533	10	57	2,133	16.4				
1-35	0	0		0	0					
1-34										
1-36	201	2,908	29.5	189	2,583	30.1				
2-36	0	0		0	0					
4-36	0	0		0	0					
5-36	447	1,516	29.5	421	1,435	30.1				
13-36	380	2,261	29.5	356	1,986	29.9				
23-36	246	1,700	27.1	240	1,583	28				
24-36	0	0		0	0					
43-36	179	2,549	29.5	168	2,279	30				
55-35	0	0		0	0					
73-35	783	6,461	29.5	740	5,805	30.4				
74-35	212	6,550	28.1	206	6,174	29.2				
82-35	316	6,434	23	402	7,982	30.4				
83-35	894	4,846	29.5	845	4,354	30.4				
84-35	0	0		0	0					
	4,651	49,921		4,471	50,705		9,123	100,626		
<b>TOTAL</b>	<b>4,651</b>	<b>49,921</b>		<b>4,471</b>	<b>50,705</b>		<b>9,123</b>	<b>100,626</b>	<b>5,008,848</b>	<b>3,295,862</b>

### TRAP SPRINGS FIELD: FIRST PRODUCTION - NOVEMBER, 1976 - NYE COUNTY

Makoil, Inc.										
24-3	8	0	1	10	0	1				
12-23	0	0		0	0					
12-24	443	986	30	458	1,050	31				
12-32	1,205	3,666	30	1,233	3,732	31				
12-33	0	0		0	0					
12-34	649	620	30	648	637	31				
12-42	0	0		0	0					
12-44X	0	0		0	0					
13-11	435	20,342	30	449	21,627	31				
13-11R	299	1,394	23	362	1,739	31				
13-14	0	0		0	0					
13-21X	443	1,691	30	409	1,607	28				
13-24	36	15	5	35	15	6				
13-31	643	2,310	30	633	2,341	31				
13-32	631	2,742	29	528	2,364	25				
13-33	281	477	29	265	463	31				
13-41X	1,279	6,410	30	1,338	6,906	31				
13-42	145	6,765	30	96	4,600	31				
14-23	246	2,113	30	264	2,335	31				
14-24	0	0	0	0	0					

	November			December			Bi-Monthly	Bi-Monthly	Cumulative	Cumulative
	Barrels		Days	Barrels		Days	Total	Total	Total	Total
	Oil	H2O		Oil	H2O		Oil	H2O	Oil	H2O
Makoil, Inc.										
14-32	454	6,798	30	475	7,309	31				
14-34	0	0		0	0					
14-34X	285	272	29	294	289	31				
14-41	575	6,319	30	599	6,768	31				
14-44	575	10,439	30	599	11,180	31				
12-14	72	0	8	82	0	6				
2	804	61	30	842	62	31				
3	1,293	86,761	30	1,263	88,885	31				
8	32	2	8	36	2	9				
9	2,068	54,452	30	2,076	55,777	31				
16	144	7,887	30	120	7,805	31				
19	1,609	258	30	1,655	774	31				
23-41	172	46	30	180	155	31				
	-----	-----		-----	-----					
	14,826	149,467		14,950	153,460		29,776	302,927		
Frontier Exploration										
13-1	442	0	30	452	0	31				
13-45	289	389	30	281	402	31				
13-46	0	0		0	0					
14-33	253	360	30	230	372	31				
14-42	276	464	30	287	480	31				
14-49	192	172	30	196	178	31				
14-49X	78	0	8	59	0	6				
	-----	-----		-----	-----					
	1,530	1,385		1,505	1,432		3,035	2,817		
<b>TOTAL</b>	<b>16,356</b>	<b>150,852</b>		<b>16,455</b>	<b>154,892</b>	<b>0</b>	<b>32,811</b>	<b>305,744</b>	<b>13,440,706</b>	<b>24,653,490</b>

**CURRENT FIELD: FIRST PRODUCTION - FEBRUARY, 1979 - NYE COUNTY**

Makoil, Inc.										
Currant #1	1	0	1	0	0					
<b>TOTAL</b>	<b>1</b>	<b>0</b>		<b>0</b>	<b>0</b>		<b>1</b>	<b>0</b>	<b>1478</b>	<b>0</b>

**DUCKWATER CREEK FIELD: FIRST PRODUCTION - MAY, 1990 - NYE COUNTY**

Makoil, Inc.										
19-11	54	313	3	72	413	5				
<b>TOTAL</b>	<b>54</b>	<b>313</b>		<b>72</b>	<b>413</b>		<b>126</b>	<b>726</b>	<b>17,370</b>	<b>61,890</b>

**BLACKBURN FIELD: FIRST PRODUCTION - APRIL, 1982 - EUREKA COUNTY**

Petroleum Corp.										
#3	0	0		0	0					
#10	673	1,364	30	680	1,559	30				
#14	0	0		0	0					
#16	211	5,272	30	73	2,277	30				
#18	1,724	109,508	30	1,597	108,743	31				
#19	2,281	44,604	30	2,405	43,665	31				
#21	232	15,052	30	215	17,370	31				
	-----	-----		-----	-----					
<b>TOTAL</b>	<b>5,121</b>	<b>175,800</b>		<b>4,970</b>	<b>173,614</b>		<b>10,091</b>	<b>349,414</b>	<b>4,991,111</b>	<b>17,204,747</b>

	November			December			Bi-Monthly	Bi-Monthly	Cumulative	Cumulative
	Barrels		Days	Barrels		Days	Total	Total	Total	Total H2O
	Oil	H2O		Oil	H2O		Oil	H2O	Oil	From 1/94

**GRANT CANYON FIELD: FIRST PRODUCTION - SEPTEMBER, 1983 - NYE COUNTY**

Makoil Inc.										
#3	0	0		0	0					
#7	0	0		0	0					
#9	5,888	16,126	30	6,029	16,702	31				
#22-21	984	19,613	30	994	20,473	31				
<b>TOTAL</b>	<b>6,872</b>	<b>35,739</b>		<b>7,022</b>	<b>37,175</b>		<b>13,894</b>	<b>72,914</b>	<b>20,646,531</b>	<b>3,093,077</b>

**SPENCER FEDERAL LEASE: PRODUCTION - MAY, 1986**

<b>TOTAL</b>									<b>86</b>	
--------------	--	--	--	--	--	--	--	--	-----------	--

**KATE SPRING FIELD: FIRST PRODUCTION - JANUARY, 1986 - NYE COUNTY**

Western General, Inc.										
Kate #1	500	4,000		500	3,000					
Kate #1A	2,318	17,299		2,308	18,299					
Kate #1C	0	0		0	0					
Taylor #1	531	10,490		527	10,965					
Taylor #2	0	0		0	0					
	<b>3,349</b>	<b>31,789</b>		<b>3,335</b>	<b>32,264</b>		<b>6,684</b>	<b>64,053</b>		
Makoil Inc.										
#12-2	1,026	7,545	30	1,277	7,626	30		15,171		
<b>TOTAL</b>	<b>4,375</b>	<b>39,334</b>		<b>4,612</b>	<b>39,890</b>		<b>8,987</b>	<b>79,224</b>	<b>2,070,426</b>	<b>4,544,578</b>

**TOMERA RANCH FIELD: FIRST PRODUCTION - DECEMBER, 1987 - EUREKA COUNTY**

Neuhaus/Winn Expl.										
33-2RR	304	12134	30	317	15524	31				
<b>TOTAL</b>	<b>304</b>	<b>12,134</b>		<b>317</b>	<b>15,524</b>		<b>621</b>	<b>27,658</b>	<b>34,367</b>	<b>305,732</b>

**NORTH WILLOW CREEK: FIRST PRODUCTION - APRIL, 1988 - EUREKA COUNTY**

Deerfield Production										
1-27	0	0	0	0	0	0				
6-27	48	0	2	0	0	0				
<b>TOTAL</b>	<b>48</b>	<b>0</b>		<b>0</b>	<b>0</b>		<b>48</b>	<b>0</b>	<b>45,124</b>	<b>2,710</b>

**THREE BAR FIELD: FIRST PRODUCTION - MARCH, 1990 - EUREKA COUNTY**

<b>TOTAL</b>									<b>23,837</b>	<b>5,958</b>
--------------	--	--	--	--	--	--	--	--	---------------	--------------

**SANS SPRING FIELD: FIRST PRODUCTION - MARCH, 1993 - NYE COUNTY**

Big West Oil/Flying J										
5-14	0	0		0	0					
12-14	0	0		0	0					
5-14A	428	26,223	30	445	27,379	31				
<b>TOTAL</b>	<b>428</b>	<b>26,223</b>		<b>445</b>	<b>27,379</b>		<b>873</b>	<b>53,602</b>	<b>249,752</b>	<b>2,607,463</b>

	November			December			Bi-Monthly	Bi-Monthly	Cumulative	Cumulative
	Barrels		Days	Barrels		Days	Total	Total	Total	Total
	Oil	H2O		Oil	H2O		Oil	H2O	Oil	H2O
<b>BACON FLAT FIELD: FIRST PRODUCTION - JULY, 1981 - NYE COUNTY</b>										
Big West Oil & Gas										
#23-17	0	0		0	0					
23-17A	1,003	1	29	1,036	0	31				
<b>TOTAL</b>	<b>1,003</b>	<b>1</b>		<b>1,036</b>	<b>0</b>		<b>2,039</b>	<b>1</b>	<b>962,513</b>	<b>357,519</b>

<b>GHOST RANCH FIELD: FIRST PRODUCTION - AUGUST, 1996 - NYE COUNTY</b>										
Deerfield Production										
#38-35	1,557	9,395	30	1,090	8,727	31				
#48-35	1,038	7,950	30	727	7,385	31				
#47-35	330	6,721	30	227	6,243	31				
#2-21X	0	0		0	0					
<b>TOTAL</b>	<b>2,925</b>	<b>14,671</b>		<b>2,044</b>	<b>22,355</b>		<b>4,968</b>	<b>22,355</b>	<b>371,340</b>	<b>1,030,113</b>

<b>SAND DUNE FIELD: FIRST PRODUCTION-JULY, 1998 - NYE COUNTY</b>										
Deerfield Production										
#88-35	1,006	2,650	30	951	2,380	30				
<b>TOTAL</b>	<b>1,006</b>	<b>2,650</b>		<b>951</b>	<b>2,380</b>		<b>1,957</b>	<b>5,030</b>	<b>67,883</b>	<b>176,250</b>

<b>DEADMAN CREEK - FIRST PRODUCTION - MAY, 1997 - ELKO COUNTY</b>										
<b>TOTAL</b>										<b>367</b>

**NEVADA GAS PRODUCTION NOVEMBER/DECEMBER, 2002**

**KATE SPRING FIELD: FIRST PRODUCTION - NOVEMBER, 1988**

	November MCF	December MCF	Bi-Monthly Total	Cumulative Total
Makoil				
12-2	205	255	460	
Western General				
Kate 1	30	47	77	
Kate 1A	238	220	458	
Kate 1C	0	0	0	
Taylor 1	50	50	100	
Taylor 2	0	0	0	
<b>Total</b>	<b>523</b>	<b>572</b>	<b>1095</b>	<b>309,447</b>

**SUMMARY: NEVADA OIL AND GAS PRODUCTION**

Nov. Oil Prod	43,144			
Dec. Oil Production		42,395		
Bi-Monthly Total			85,539	
Cumulative Nevada Oil Production (1954-Present)				47,931,812
Cumulative Water Production (approx 1994-Present)				57,339,389
Nov. Gas Pro	523			
Dec. Gas Production		572		
Bi-Monthly Total			1095	
Cumulative Nevada Gas Production (1988-Present)				309,447

**Remarks:**