

NEVADA OIL PATCH

RECEIVED

Briefing from the Commission on Mineral Resources
DIVISION OF MINERALS
January /February, 2001

APR 20 2001

NBMG Information Office

Production Summary

Total Nevada oil production for the period: 91,632 bbls
Production for the same period last year: 109,615 bbls

Permitting

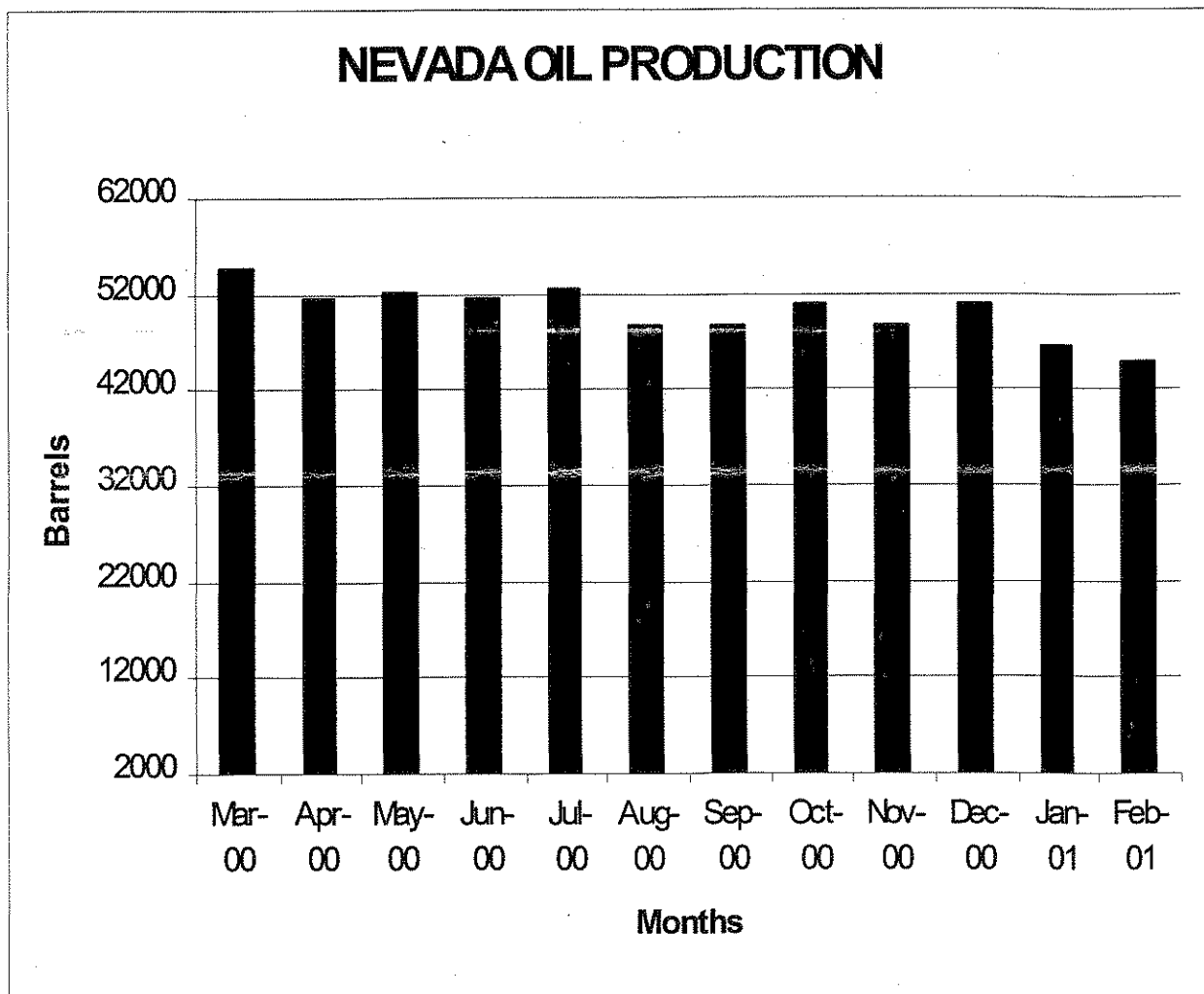
Permits to drill issued by NDOM in the period: 0
Permits issued for the same period last year: 1

Rig Count

Rotary rigs operating during the period (peak): 2
Rotary rigs operating same period last year (peak): 1

Wells Drilled or Drilling During the Period

VF Neuhaus Properties/Winn Exploration's Tomera Ranch 33-2
Foreland Corporation's Pine Valley 42-16



NEVADA OIL PRODUCTION JANUARY/FEBRUARY, 2001

	January			February			Bi-Monthly		Cumulative	
	Oil	H2O	Days	Oil	H2O	Days	Oil	H2O	Oil	H2O
EAGLE SPRINGS FIELD: FIRST PRODUCTION - MARCH, 1954 - NYE COUNTY										
Eagle Springs Prod.										
15-35	0	0	0	0	0	0				
35-35	89	1,425	15	111	1,982	21				
62-35	70	6,044	30	83	4,870	26				
54-35	618	5,454	31	766	4,730	28				
64-35	120	1,247	31	150	1,081	28				
44-35	9	106	1	18	71	1				
1-35	0	0	0	0	0	0				
1-34	0	0	0	0	0	0				
1-36	113	997	25	109	1,058	28				
2-36	0	0	0	0	0	0				
4-36	0	0	0	0	0	0				
5-36	562	2,171	28	421	1,815	25				
13-36	716	1,179	19	843	1,295	25				
23-36	1,161	1,070	25	1,132	1,164	28				
24-36	47	15	1	72	24	1				
43-36	192	1,733	27	174	1,692	28				
55-35	0	0	0	0	0	0				
73-35	567	6,410	31	441	5,042	27				
74-35	0	0	0	0	0	0				
82-35	118	565	3	67	266	2				
83-35	549	3,486	17	602	3,695	21				
84-35	0	0	0	0	0	0				
	4,931	31,901		4,990	28,785		9,921	60,686		
TOTAL	4,931	31,901		4,990	28,785		9,921	60,686	4,883,836	2,362,252

TRAP SPRINGS FIELD: FIRST PRODUCTION - NOVEMBER, 1976 - NYE COUNTY

Makoll, Inc.										
24-3 Zuspann	6	0	1	0	0	0				
12-23 Munson	0	0	0	0	0	0				
12-24 Munson	657	1,807	31	439	1,182	28				
12-32 Munson	1,480	4,455	31	1,284	3,891	28				
12-33 Munson	0	0	0	0	0	0				
12-34 Munson	794	935	31	588	678	28				
12-42 Munson	0	0	0	0	0	0				
12-44X Munson	0	0	0	0	0	0				
13-11 Munson	511	14,445	31	414	11,462	28				
13-14 Munson	129	2,014	12	0	0	0				
13-21X Munson	431	2,032	31	359	1,658	28				
13-24 Munson	27	14	3	29	14	5				
13-31 Munson	716	2,673	31	605	2,210	28				
13-32 Munson	755	3,556	31	608	2,803	28				
13-33 Munson	248	1,167	31	180	831	28				
13-41X Munson	1,429	5,049	31	1,139	5,255	28				
13-42 Munson	139	7,997	31	125	7,091	28				
14-23 Munson	226	2,396	31	176	1,823	28				
14-24 Munson	0	0	0	0	0	0				
14-32 Munson	438	8,087	30	361	6,527	28				
14-34 Munson	278	2,948	31	220	2,289	28				

	January			February			Bi-Monthly	Bi-Monthly	Cumulative	Cumulative
	Oil	H2O	Days	Oil	H2O	Days	Total Oil	Total H2O	Total Oil	Total H2O
Makoil, Inc.										
14-34X Munson	316	373	31	233	269	28				
14-41 Munson	387	4,104	31	320	5,782	28				
14-44 Munson	668	10,455	31	545	11,943	28				
12-14 Munson	67	0	6	53	0	8				
	-----	-----		-----	-----					
	9,702	74,507		7,678	65,708		17,380	140,215		
Frontier Exploration										
13-1 Munson	449	0	31	406	0	28				
13-45 Munson	229	289	23	0	0	0				
13-46 Munson	0	0	0	0	0	0				
14-33 Munson	289	403	31	273	380	28				
14-42 Munson	391	451	31	342	395	28				
14-49 Munson	206	176	31	192	164	28				
14-49X Munson	76	0	8	68	0	6				
	-----	-----		-----	-----					
	1,640	1,319		1,281	939		2,921	2,258		
Makoil, Inc.										
2 Trap Spring	980	60	30	874	58	28				
3 Trap Spring	1,363	85,165	31	1,216	79,249	28				
8 Trap Spring	52	2	9	46	2	8				
9 Trap Spring	3,831	54,518	31	3,418	48,420	28				
16 Trap Spring	363	16,847	31	324	15,966	28				
19 Trap Spring	1,357	1,523	31	1,211	1,001	28				
23-41 Trap Spring	220	62	31	196	73	28				
	-----	-----		-----	-----					
	8,165	158,177		7,286	144,769		15,451	302,946		
TOTAL	19,507	234,003		16,245	211,416	0	35,752	445,419	13,051,838	20,606,112

CURRENT FIELD: FIRST PRODUCTION - FEBRUARY, 1979 - NYE COUNTY

Makoil, Inc.										
Currant #1	1	0	1	4	0	1				
TOTAL	1	0		4	0		5	0	1,439	0

DUCKWATER CREEK FIELD: FIRST PRODUCTION - MAY, 1990 - NYE COUNTY

Makoil, Inc.										
Duckwater 19-11	19	76	3	0	0	0				
TOTAL	19	76		0	0		19	76	15,551	52,746

BLACKBURN FIELD: FIRST PRODUCTION - APRIL, 1982 - EUREKA COUNTY

Petroleum Corp.										
Blackburn #3	0	0	0	0	0	0				
Blackburn #10	659	863		688		28				
Blackburn #14	6	7,728		0	0	0				
Blackburn #16	0	0	0	0	0	0				
Blackburn #18	1,375	60,094	22	1,447	84,539	28				
Blackburn #19	2,352	27,769	22	2,525	39,064	28				
Blackburn #21	13	15,630	11	20	33,284	28				
	-----	-----		-----	-----					
TOTAL	4,405	112,084		4,680	156,887		9,085	268,971	4,870,885	13,673,398

	January			February			Bi-Monthly		Bi-Monthly		Cumulative	Cumulative
	Barrels		Days	Barrels		Days	Total	Total	Total	Total H2O		
	Oil	H2O		Oil	H2O		Oil	H2O	Oil	From 1/94		

GRANT CANYON FIELD: FIRST PRODUCTION - SEPTEMBER, 1983 - NYE COUNTY

Makoil Inc.												
Grant Cyn #3	0	0	0	0	0	0						
Grant Cyn #7	0	0	0	0	0	0						
Grant Cyn #9	7,093	15,558	31	6,351	14,296	28						
Grant Cyn #22-21	1,130	20,586	31	1,019	18,629	28						
	-----	-----		-----	-----							
TOTAL	8,223	36,144		7,370	32,925		15,593	69,069	20,483,502	2,295,709		

SPENCER FEDERAL LEASE: PRODUCTION - MAY, 1986

TOTAL 86

KATE SPRING FIELD: FIRST PRODUCTION - JANUARY, 1986 - NYE COUNTY

Western General, Inc.												
Kate Spring #1	500	5,000	5	500	4,000	5						
Kate Spring #1A	2,422	18,146	26	2,393	17,497	28						
Kate Spring #1C	0	0	0	0	0	0						
Taylor #1	320	11,688	31	363	9,611	28						
Taylor #2	0	0	0	0	0	0						
	-----	-----		-----	-----							
	3,242	34,834		3,256	31,108		6,498	65,942				
Makoil Inc.												
Kate #12-2	1,325	8,965	31	1,134	7,686	28	2,459	16,651				
TOTAL	4,567	43,799		4,390	38,794		8,957	82,593	1,970,778	3,654,702		

TOMERA RANCH FIELD: FIRST PRODUCTION - DECEMBER, 1987 - EUREKA COUNTY

Foreland Corporation												
S Pacific 1-5R							0	0				
TOTAL	0	0		0	0		0	0	22,466	211,089		

NORTH WILLOW CREEK: FIRST PRODUCTION - APRIL, 1988 - EUREKA COUNTY

Deerfield Production												
S Pacific 1-27	0	0	0	0	0	0						
S Pacific 6-27	0	0	0	0	0	0						
	---	---		---	---							
TOTAL	0	0		0	0		0	0	44,407	2,660		

THREE BAR FIELD: FIRST PRODUCTION - MARCH, 1990 - EUREKA COUNTY

TOTAL 23,837 5,958

SANS SPRING FIELD: FIRST PRODUCTION - MARCH, 1993 - NYE COUNTY

Big West Oil/Flying J												
Fed 5-14	0	0	0	0	0	0						
Fed 12-14	0	0	0	0	0	0						
Fed 5-14A	605	27,649	31	530	25,540	28						
	-----	-----		-----	-----							
TOTAL	605	27,649		530	25,540		1,135	53,189	238,999	2,009,124		

	January			February			Bi-Monthly	Bi-Monthly	Cumulative	Cumulative
	Barrels		Days	Barrels		Days	Total	Total	Total	Total H2O
	Oil	H2O		Oil	H2O		Oil	H2O	Oil	From 1/94

BACON FLAT FIELD: FIRST PRODUCTION - JULY, 1981 - NYE COUNTY

Big West Oil & Gas										
Bacon Flat #23-17	0	0	0	0	0	0				
Bacon Flat 23-17A	0	0	0	2,081	2	19				
TOTAL	0	0		2,081	2		2,081	2	938,063	356,881

GHOST RANCH FIELD: FIRST PRODUCTION - AUGUST, 1996 - NYE COUNTY

Eagle Springs Prod.										
Ghost Rnch 38-35	1,776	14,245	31	2,146	13,535	28				
Ghost Rnch 48-35	597	12,047	31	721	13,535	28				
Ghost Rnch 47-35	658	10,175	31	795	9,668	28				
Ghost Rnch 2-21X	0	0	0	0	0	0				
TOTAL	3,032	36,466		3,663	36,737		6,695	36,737	310,050	722,544

SAND DUNE FIELD: FIRST PRODUCTION-JULY, 1998 - NYE COUNTY

Eagle Springs Prod.										
Sand Dune 88-35	1,324	3,294	31	1,066	2,750	28				
TOTAL	1,324	3,294		1,066	2,750		2,390	6,044	42,602	115,802

DEADMAN CREEK - FIRST PRODUCTION - MAY, 1997 - ELKO COUNTY

TOTAL									367	
--------------	--	--	--	--	--	--	--	--	------------	--

NEVADA GAS PRODUCTION JANUARY/FEBRUARY, 2001

KATE SPRING FIELD: FIRST PRODUCTION - NOVEMBER, 1988

	January	February	Bi-Monthly	Cumulative
	MCF	MCF	Total	Total
Makool				
12-2	265	227	492	
Western General				
Kate 1	30	29	59	
Kate 1A	248	246	494	
Kate 1C	0	0	0	
Taylor 1	30	34	64	
Taylor 2	0	0	0	
Total	573	536	1,109	297,404

SUMMARY: NEVADA OIL AND GAS PRODUCTION

Jan. Oil Production	46,614			
Feb. Oil Production		45,018		
Bi-Monthly Total			91,632	
Cumulative Nevada Oil Production (1954-Present)				46,898,766
Jan. Gas Production	573			
Feb. Gas Production		536		
Bi-Monthly Total			1,109	
Cumulative Nevada Gas Production (1988-Present)				297,404

Remarks:

NEVADA OIL PATCH

Briefing from the Commission on Mineral Resources
DIVISION OF MINERALS
March / April, 2001

Production Summary

Total Nevada oil production for the period: 98,161 bbls
Production for the same period last year: 106,466 bbls

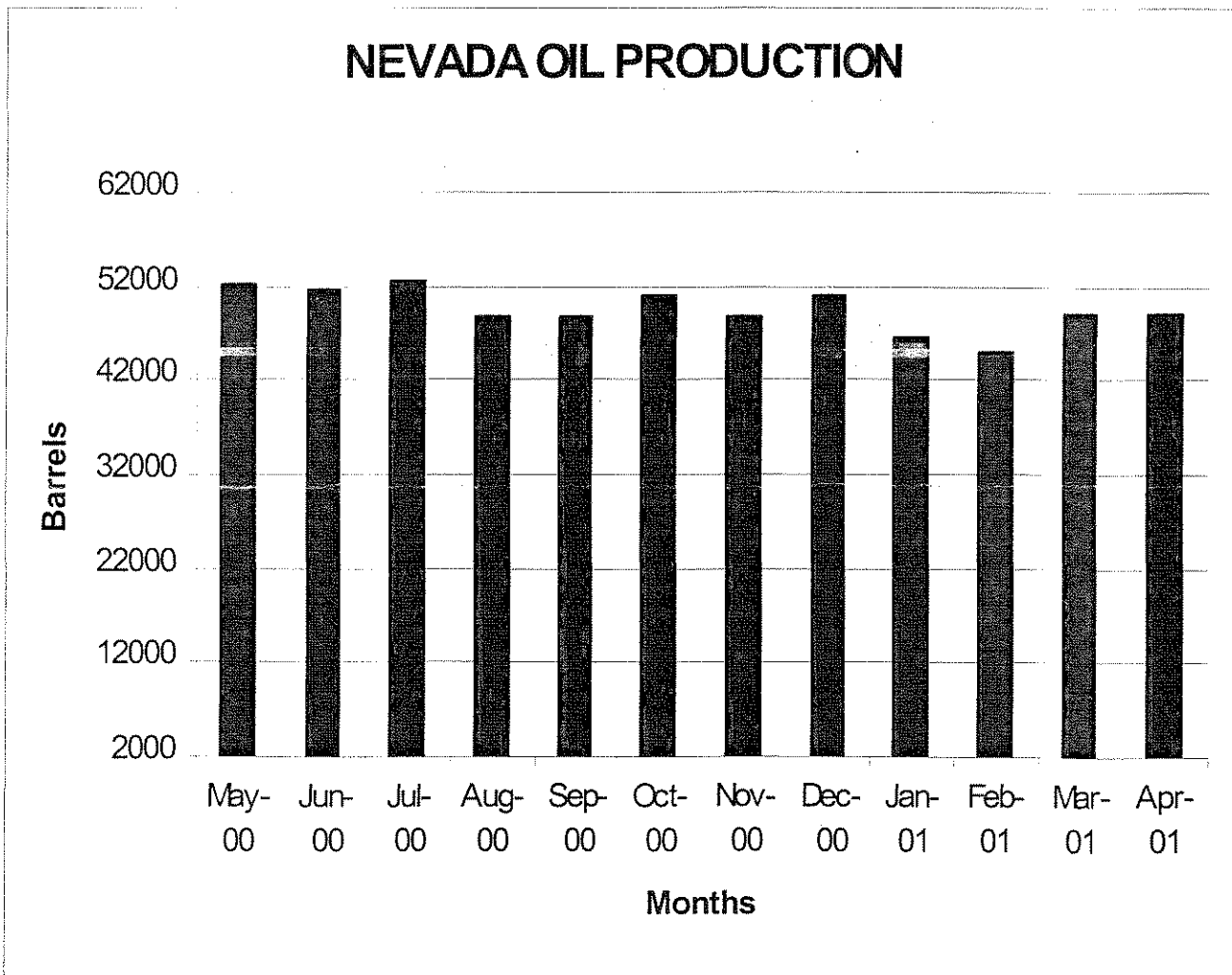
Permitting

Permits to drill issued by NDOM in the period: 1
Permits issued for the same period last year: 0

Rig Count

Rotary rigs operating during the period (peak): 0
Rotary rigs operating same period last year (peak): 0

Wells Drilled or Drilling During the Period



**NEVADA OIL PRODUCTION
MARCH/APRIL, 2001**

	March			April			Bi-Monthly	Bi-Monthly	Cumulative	Cumulative
	Barrels			Barrels			Total	Total	Total	Total
	Oil	H2O	Days	Oil	H2O	Days	Oil	H2O	Oil	H2O
EAGLE SPRINGS FIELD: FIRST PRODUCTION - MARCH, 1954 - NYE COUNTY										
Deerfield Production										
15-35	0	0	0	0	0	0				
35-35	130	2,408	26	186	2,325	25				
62-35	68	3,170	18	129	4,906	28				
54-35	887	5,053	30	1,027	4,834	30				
64-35	177	1,155	31	196	962	25				
44-35	86	545	4	77	195	3				
1-35	0	0	0	0	0	0				
1-34	0	0	0	0	0	0				
1-36	109	1,219	31	112	1,091	30				
2-36	0	0	0	0	0	0				
4-36	0	0	0	0	0	0				
5-36	478	2,439	31	490	2,182	30				
13-36	930	1,696	31	958	1,527	30				
23-36	1,131	1,341	31	1,158	1,200	30				
24-36	56	29	1	24	21	1				
43-36	174	1,946	31	178	1,745	30				
55-35	0	0	0	0	0	0				
73-35	457	6,219	31	468	5,564	30				
74-35	0	0	0	0	0	0				
82-35	48	316	2	161	669	4				
83-35	714	5,063	28	824	5,127	30				
84-35	0	0	0	0	0	0				
	-----	-----		-----	-----					
	5,444	32,598		5,987	32,348		11,432	64,945		
TOTAL	5,444	32,598		5,987	32,348		11,432	64,945	4,895,268	2,427,197

TRAP SPRINGS FIELD: FIRST PRODUCTION - NOVEMBER, 1976 - NYE COUNTY

Makoil, Inc.

24-3 Zuspahn	20	2	1	8	1	1				
12-23 Munson	0	0	0	0	0	0				
12-24 Munson	500	1,187	31	513	1,161	30				
12-32 Munson	1,450	4,383	31	1,401	4,230	30				
12-33 Munson	0	0	0	0	0	0				
12-34 Munson	780	794	31	772	748	30				
12-42 Munson	0	0	0	0	0	0				
12-44X Munson	0	0	0	0	0	0				
13-11 Munson	524	12,803	31	515	11,980	30				
13-14 Munson	0	0	0	0	0	0				
13-21X Munson	441	1,794	31	559	2,167	27				
13-24 Munson	63	28	8	63	26	6				
13-31 Munson	739	2,380	31	738	2,266	30				
13-32 Munson	739	3,005	31	757	2,935	30				
13-33 Munson	230	934	31	249	965	30				
13-41X Munson	1,344	5,468	31	1,328	5,148	29				
13-42 Munson	155	7,712	31	164	7,806	30				
14-23 Munson	208	1,906	31	224	1,955	30				
14-24 Munson	0	0	0	0	0	0				
14-32 Munson	449	7,149	31	445	6,761	30				
14-34 Munson	267	2,441	31	282	2,459	30				

	March			April			Bi-Monthly	Bi-Monthly	Cumulative	Cumulative
	Oil	H2O	Days	Oil	H2O	Days	Total Oil	Total H2O	Total Oil	Total H2O
Makoil, Inc.										
14-34X Munson	290	295	31	303	294	30				
14-41 Munson	406	6,467	31	407	6,171	30				
14-44 Munson	631	12,206	30	665	12,236	30				
12-14 Munson	88	0	9	119	0	10				
	-----	-----		-----	-----					
	9,322	70,954		9,513	69,309		18,835	140,263		
Frontier Exploration										
13-1 Munson	474	0	31	472	0	30				
13-45 Munson	0	0	0	0	0	0				
13-46 Munson	0	0	0	0	0	0				
14-33 Munson	293	421	31	278	407	30				
14-42 Munson	377	437	31	355	423	30				
14-49 Munson	211	182	31	200	176	30				
14-49X Munson	69	0	7	85	0	8				
	-----	-----		-----	-----					
	1,424	1,040		1,390	1,006		2,814	2,046		
Makoil, Inc.										
2 Trap Spring	923	63	31	886	60	30				
3 Trap Spring	1,283	86,157	31	1,232	82,441	30				
8 Trap Spring	48	2	9	47	2	8				
9 Trap Spring	3,607	53,100	31	3,465	50,494	30				
16 Trap Spring	342	16,433	31	328	15,476	30				
19 Trap Spring	1,278	1,383	31	1,227	1,807	30				
23-41 Trap Spring	207	189	31	199	0	29				
	-----	-----		-----	-----					
	7,688	157,327		7,385	150,280		15,072	307,607		
TOTAL	18,434	229,321		18,287	220,595	0	36,721	449,916	13,088,559	21,056,028

CURRENT FIELD: FIRST PRODUCTION - FEBRUARY, 1979 - NYE COUNTY

Makoil, Inc.										
Currant #1	5	0	1	3	0	1				
TOTAL	5	0		3	0		8	0	1,447	0

DUCKWATER CREEK FIELD: FIRST PRODUCTION - MAY, 1990 - NYE COUNTY

Makoil, Inc.										
Duckwater 19-11	84	343	8	51	208	3				
TOTAL	84	343		51	208		135	551	15,686	53,297

BLACKBURN FIELD: FIRST PRODUCTION - APRIL, 1982 - EUREKA COUNTY

Petroleum Corp.										
Blackburn #3	0	0	0	0	0	0				
Blackburn #10	955	1,645	31	802	1,314	30				
Blackburn #14	0	0	0	0	0	0				
Blackburn #16	0	0	0	0	0	0				
Blackburn #18	2,529	101,149	31	2,491	101,000	30				
Blackburn #19	2,814	36,259	31	2,871	40,386	30				
Blackburn #21	242	35,562	31	412	24,814	30				
	-----	-----		-----	-----					
TOTAL	6,540	174,615		6,576	167,514		13,116	342,129	4,884,001	14,015,527

	March			April			Bi-Monthly	Bi-Monthly	Cumulative	Cumulative
	Oil	H2O	Days	Oil	H2O	Days	Total Oil	Total H2O	Total Oil	Total H2O From 1/94

GRANT CANYON FIELD: FIRST PRODUCTION - SEPTEMBER, 1983 - NYE COUNTY

Makoil Inc.

Grant Cyn #3	0	0	0	0	0	0				
Grant Cyn #7	0	0	0	0	0	0				
Grant Cyn #9	6,982	15,726	31	6,703	16,520	30				
Grant Cyn #22-21	1,113	20,494	31	1,076	19,262	30				
TOTAL	8,096	36,220		7,778	35,782		15,874	72,002	20,499,376	2,367,711

SPENCER FEDERAL LEASE: PRODUCTION - MAY, 1986

TOTAL 86

KATE SPRING FIELD: FIRST PRODUCTION - JANUARY, 1986 - NYE COUNTY

Western General, Inc.

Kate Spring #1	500	4,000		500	4,000					
Kate Spring #1A	2,507	20,833		2,495	18,869					
Kate Spring #1C	0	0		0	0					
Taylor #1	399	10,299		517	10,529					
Taylor #2	0	0		0	0					
	-----	-----		-----	-----					
	3,406	35,132		3,512	33,398		6,918	68,530		
Makoil Inc.										
Kate #12-2	1,227	8,273	31	1,306	8,157	30		16,430		
TOTAL	4,633	43,405		4,818	41,555		9,451	84,960	1,980,229	3,739,662

TOMERA RANCH FIELD: FIRST PRODUCTION - DECEMBER, 1987 - EUREKA COUNTY

Foreland Corporation

S Pacific 1-5R							0	0		
TOTAL	0	0		0	0		0	0	22,466	211,089

NORTH WILLOW CREEK: FIRST PRODUCTION - APRIL, 1988 - EUREKA COUNTY

Deerfield Production

S Pacific 1-27	0	0	0	19	50	21				
S Pacific 6-27	0	0	0	0	0	0				
	---	---		---	---					
TOTAL	0	0		19	50		19	50	44,426	2,710

THREE BAR FIELD: FIRST PRODUCTION - MARCH, 1990 - EUREKA COUNTY

TOTAL 23,837 5,958

SANS SPRING FIELD: FIRST PRODUCTION - MARCH, 1993 - NYE COUNTY

Big West Oil/Flying J

Fed 5-14	0	0	0	0	0	0				
Fed 12-14	0	0	0	0	0	0				
Fed 5-14A	568	28,227	31	532	26,496	30				
	-----	-----		-----	-----					
TOTAL	568	28,227		532	26,496		1,100	54,723	240,099	2,063,847

	March			April			Bi-Monthly	Bi-Monthly	Cumulative	Cumulative
	Barrels		Days	Barrels		Days	Total	Total	Total	Total H2O
	Oil	H2O		Oil	H2O		Oil	H2O	Oil	From 1/94

BACON FLAT FIELD: FIRST PRODUCTION - JULY, 1981 - NYE COUNTY

Big West Oil & Gas										
Bacon Flat #23-17	0	0	0	0	0	0				
Bacon Flat 23-17A	1,290	63	31	1,226	391	30				
	----	----		----	----					
TOTAL	1,290	63		1,226	391		2,516	454	940,579	357,335

GHOST RANCH FIELD: FIRST PRODUCTION - AUGUST, 1996 - NYE COUNTY

Eagle Springs Prod.										
Ghost Rnch 38-35	1,861	14,660	31	1,922	13,763	30				
Ghost Rnch 48-35	626	12,399	31	646	11,639	30				
Ghost Rnch 47-35	308	4,856	16	269	3,549	13				
Ghost Rnch 2-21X	0	0	0	0	0	0				
	----	----		----	----					
TOTAL	2,795	31,915		2,837	28,951		5,632	28,951	315,682	751,495

SAND DUNE FIELD: FIRST PRODUCTION - JULY, 1998 - NYE COUNTY

Deerfield Production										
Sand Dune 88-35	1,065	3,170	31	1,091	2,837	30				
	----	----		----	----					
TOTAL	1,065	3,170		1,091	2,837		2,156	6,007	44,758	121,809

DEADMAN CREEK - FIRST PRODUCTION - MAY, 1997 - ELKO COUNTY

TOTAL									367	
--------------	--	--	--	--	--	--	--	--	------------	--

NEVADA GAS PRODUCTION MARCH/APRIL, 2001

KATE SPRING FIELD: FIRST PRODUCTION - NOVEMBER, 1988

	March	April	Bi-Monthly	Cumulative
	MCF	MCF	Total	Total
Makoll				
12-2	245	261	506	
Western General				
Kate 1	30	30	60	
Kate 1A	256	255	511	
Kate 1C	0	0	0	
Taylor 1	38	49	87	
Taylor 2	0	0	0	
	----	----	----	
Total	569	595	1,164	298,568

SUMMARY: NEVADA OIL AND GAS PRODUCTION

Mar. Oil Production	48,955			
April Oil Production		49,206		
Bi-Monthly Total			98,161	
Cumulative Nevada Oil Production (1954-Present)				46,996,927
Mar. Gas Production	569			
April Gas Production		595		
Bi-Monthly Total			1,164	
Cumulative Nevada Gas Production (1988-Present)				298,568

Remarks:

NEVADA OIL PATCH

Briefing from the Commission on Mineral Resources
DIVISION OF MINERALS
May / June, 2001

RECEIVED
AUG 20 2001
NBMG Information Office

Production Summary

Total Nevada oil production for the period: 96,352 bbls
Production for the same period last year: 103,949 bbls

Permitting

Permits to drill issued by NDOM in the period: 3
Permits issued for the same period last year: 2

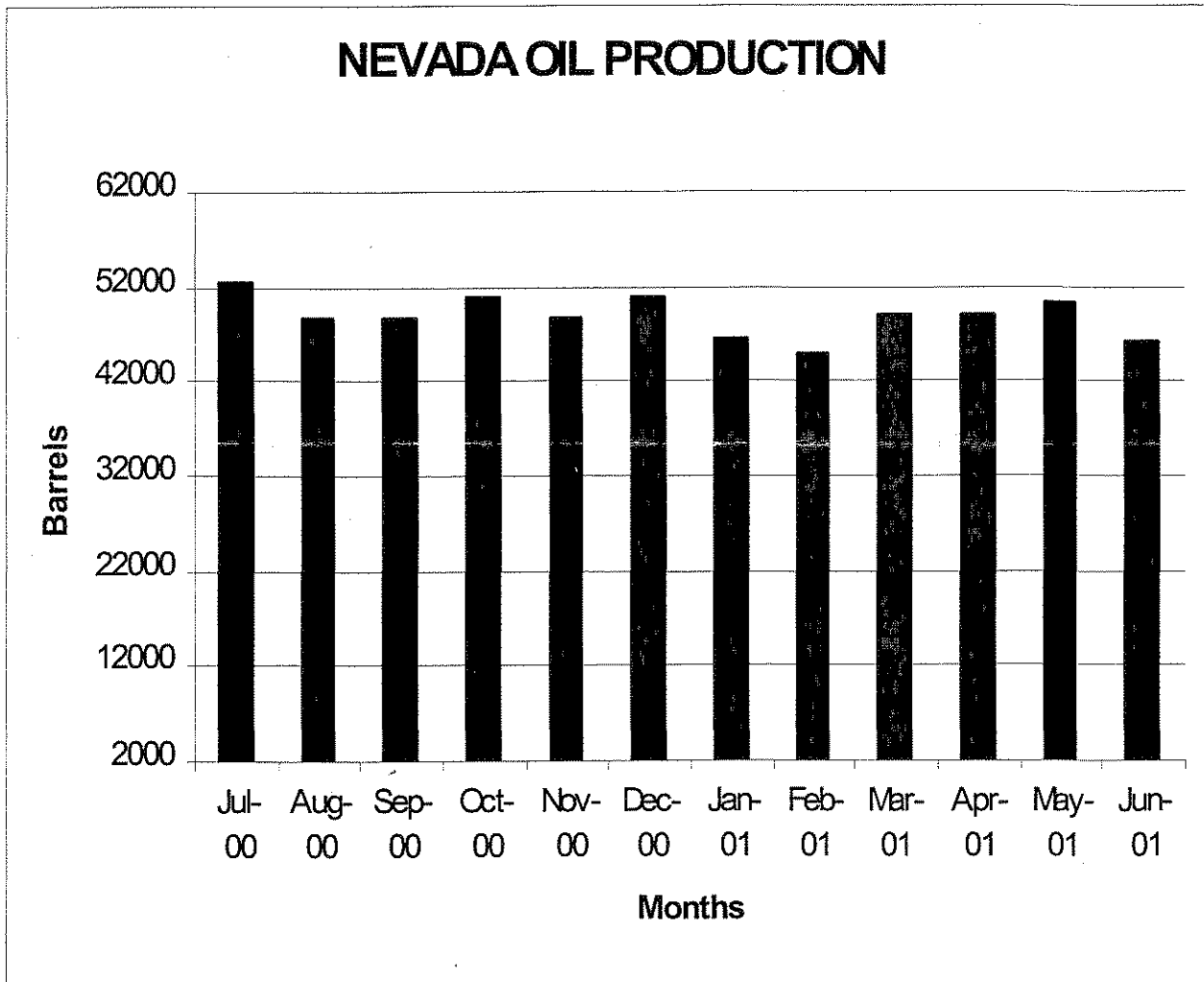
Rig Count

Rotary rigs operating during the period (peak): 2
Rotary rigs operating same period last year (peak): 0

Wells Drilled or Drilling During the Period

DY Exploration's Humboldt 1-6

VF Neuhaus Properties/Winn Exploration's Tomera Ranch 33-2R



**NEVADA OIL PRODUCTION
MAY/JUNE, 2001**

	May			June			Bi-Monthly	Bi-Monthly	Cumulative	Cumulative
	Oil	H2O	Days	Oil	H2O	Days	Total Oil	Total H2O	Total Oil	Total H2O
EAGLE SPRINGS FIELD: FIRST PRODUCTION - MARCH, 1954 - NYE COUNTY										
Eagle Springs Prod.										
15-35	0	0	0	0	0	0				
35-35	187	2,785	31	142	2,803	30				
62-35	121	5,241	30	93	4,260	26				
54-35	1,120	4,873	31	704	4,368	26				
64-35	219	1,114	31	157	939	27				
44-35	23	128	1	42	180	2				
1-35	0	0	0	0	0	0				
1-34	0	0	0	0	0	0				
1-36	110	1,216	30	109	1,178	29				
2-36	0	0	0	0	0	0				
4-36	0	0	0	0	0	0				
5-36	474	2,432	30	451	2,302	28				
13-36	961	1,749	31	909	1,677	29				
23-36	1,121	1,338	30	1,072	1,263	28				
24-36	51	24	1	184	51	4				
43-36	179	1,979	31	156	1,756	28				
55-35	0	0	0	0	0	0				
73-35	469	6,370	31	456	6,258	30				
74-35	0	0	0	0	0	0				
82-35	696	3,315	18	666	4,927	26				
83-35	827	5,871	31	421	3,043	15				
84-35	0	0	0	0	0	0				
	-----	-----		-----	-----					
	6,557	38,434		5,563	35,004		12,120	73,438		
TOTAL	6,557	38,434		5,563	35,004		12,120	73,438	4,907,388	2,500,635

TRAP SPRINGS FIELD: FIRST PRODUCTION - NOVEMBER, 1976 - NYE COUNTY

Makoil, Inc.

24-3 Zuspahn	12	1	2	3	0	1
12-23 Munson	0	0	0	0	0	0
12-24 Munson	559	1,223	31	511	1,060	30
12-32 Munson	1,457	4,416	31	1,376	4,182	30
12-33 Munson	0	0	0	0	0	0
12-34 Munson	769	720	31	721	641	27
12-42 Munson	0	0	0	0	0	0
12-44X Munson	0	0	0	0	0	0
13-11 Munson	480	10,803	28	525	11,198	30
13-14 Munson	0	0	0	0	0	0
13-21X Munson	474	1,778	31	447	1,589	30
13-24 Munson	56	22	6	40	15	5
13-31 Munson	762	2,263	31	746	2,101	30
13-32 Munson	762	2,859	31	741	2,636	30
13-33 Munson	245	917	30	259	923	30
13-41X Munson	1,396	5,235	31	1,298	4,616	30
13-42 Munson	194	8,914	31	192	8,377	30
14-23 Munson	249	2,097	31	240	1,923	30
14-24 Munson	0	0	0	0	0	0
14-32 Munson	474	6,965	31	452	6,292	30
14-34 Munson	300	2,530	31	292	2,340	30

	May			June			Bi-Monthly	Bi-Monthly	Cumulative	Cumulative
	Oil	Barrels H2O	Days	Oil	Barrels H2O	Days	Total Oil	Total H2O	Total Oil	Total H2O
Makoil, Inc.										
14-34X Munson	336	315	31	343	305	30				
14-41 Munson	442	6,485	31	424	5,900	30				
14-44 Munson	694	12,362	31	691	11,674	30				
12-14 Munson	118	0	11	79	0	7				
	-----	-----		-----	-----					
	9,780	69,905		9,381	65,772		19,162	135,677		
Frontier Exploration										
13-1 Munson	462	0	31	451	0	30				
13-45 Munson	0	0	0	0	0	0				
13-46 Munson	0	0	0	0	0	0				
14-33 Munson	281	420	31	261	406	30				
14-42 Munson	343	437	31	352	423	30				
14-49 Munson	205	182	31	190	176	30				
14-49X Munson	67	0	7	76	0	8				
	-----	-----		-----	-----					
	1,358	1,039		1,330	1,005		2,688	2,044		
Makoil, Inc.										
2 Trap Spring	923	57	31	793	51	30				
3 Trap Spring	1,284	91,596	31	1,102	79,980	30				
8 Trap Spring	49	2	9	42	1	7				
9 Trap Spring	3,610	49,704	31	3,099	43,512	30				
16 Trap Spring	342	14,854	31	293	13,682	30				
19 Trap Spring	1,279	1,136	31	1,098	687	30				
23-41 Trap Spring	208	0	31	178	0	30				
	-----	-----		-----	-----					
	7,694	157,349		6,604	137,913		14,299	295,262		
TOTAL	18,833	228,293		17,316	204,690	0	36,148	432,983	13,124,707	21,489,011

CURRENT FIELD: FIRST PRODUCTION - FEBRUARY, 1979 - NYE COUNTY

Makoil, Inc.										
Currant #1	6	0	1	2	0	1				
TOTAL	6	0		2	0		8	0	1,455	0

DUCKWATER CREEK FIELD: FIRST PRODUCTION - MAY, 1990 - NYE COUNTY

Makoil, Inc.										
Duckwater 19-11	119	864	7	78	389	2				
TOTAL	119	864		78	389		197	1,253	15,883	54,550

BLACKBURN FIELD: FIRST PRODUCTION - APRIL, 1982 - EUREKA COUNTY

Petroleum Corp.										
Blackburn #3	0	0	0	0	0	0				
Blackburn #10	779	1,445	30	755	1,021	30				
Blackburn #14	0	0	0	0	0	0				
Blackburn #16	0	0	0	0	0	0				
Blackburn #18	2,185	102,585	31	2,039	94,790	30				
Blackburn #19	2,844	39,284	31	2,580	39,836	30				
Blackburn #21	252	34,081	31	227	31,944	30				
	-----	-----		-----	-----					
TOTAL	6,060	177,395		5,601	167,591		11,661	344,986	4,895,662	14,360,513

	May			June			Bi-Monthly	Bi-Monthly	Cumulative	Cumulative
	Oil	H2O	Days	Oil	H2O	Days	Total Oil	Total H2O	Total Oil	Total H2O From 1/94

GRANT CANYON FIELD: FIRST PRODUCTION - SEPTEMBER, 1983 - NYE COUNTY

Makoil Inc.										
Grant Cyn #3	0	0	0	0	0	0				
Grant Cyn #7	0	0	0	0	0	0				
Grant Cyn #9	6,860	16,538	31	6,593	16,008	30				
Grant Cyn #22-21	1,109	20,434	31	1,061	20,005	30				
	----	----		----	----					
TOTAL	7,969	36,972		7,653	36,013		15,622	72,985	20,514,998	2,440,696

SPENCER FEDERAL LEASE: PRODUCTION - MAY, 1986

TOTAL									86	
-------	--	--	--	--	--	--	--	--	----	--

KATE SPRING FIELD: FIRST PRODUCTION - JANUARY, 1986 - NYE COUNTY

Western General, Inc.										
Kate Spring #1	500	3,000		500	4,000					
Kate Spring #1A	2,402	20,462		2,246	18,911					
Kate Spring #1C	0	0		0	0					
Taylor #1	717	11,620		581	11,282					
Taylor #2	0	0		0	0					
	----	----		----	----					
	3,619	35,082		3,327	34,193		6,946	69,275		
Makoil Inc.										
Kate #12-2	1,183	8,208	31	1,135	7,923	30		16,131		
TOTAL	4,802	43,290		4,462	42,116		9,264	85,406	1,989,493	3,825,068

TOMERA RANCH FIELD: FIRST PRODUCTION - DECEMBER, 1987 - EUREKA COUNTY

Foreland Corporation										
S Pacific 1-5R							0	0		
TOTAL	0	0		0	0		0	0	22,466	211,089

NORTH WILLOW CREEK: FIRST PRODUCTION - APRIL, 1988 - EUREKA COUNTY

Deerfield Production										
S Pacific 1-27	91	0	29	1	0	3				
S Pacific 6-27	0	0	0	0	0	0				
	---	---		---	---					
TOTAL	91	0		1	0		92	0	44,518	2,710

THREE BAR FIELD: FIRST PRODUCTION - MARCH, 1990 - EUREKA COUNTY

TOTAL									23,837	5,958
-------	--	--	--	--	--	--	--	--	--------	-------

SANS SPRING FIELD: FIRST PRODUCTION - MARCH, 1993 - NYE COUNTY

Big West Oil/Flying J										
Fed 5-14	0	0	0	0	0	0				
Fed 12-14	0	0	0	0	0	0				
Fed 5-14A	538	26,496	31	515	27,158	30				
	----	----		----	----					
TOTAL	538	26,496		515	27,158		1,053	53,654	241,152	2,117,501

	May			June			Bi-Monthly	Bi-Monthly	Cumulative	Cumulative
	Barrels		Days	Barrels		Days	Total	Total	Total	Total H2O
Oil	H2O		Oil	H2O		Oil	H2O	Oil	From 1/94	

BACON FLAT FIELD: FIRST PRODUCTION - JULY, 1981 - NYE COUNTY

Big West Oil & Gas										
Bacon Flat #23-17	0	0	0	0	0	0				
Bacon Flat 23-17A	1,247	30	31	1,186	30	31				
	----	----		----	----					
TOTAL	1,247	30		1,186	30		2,433	60	943,012	357,395

GHOST RANCH FIELD: FIRST PRODUCTION - AUGUST, 1996 - NYE COUNTY

Eagle Springs Prod.										
Ghost Rnch 38-35	1,927	13,391	31	1,721	12,443	30				
Ghost Rnch 48-35	648	11,325	31	579	10,523	30				
Ghost Rnch 47-35	320	4,030	15	399	5,261	20				
Ghost Rnch 2-21X	0	0	0	0	0	0				
	----	----		----	----					
TOTAL	2,895	28,746		2,699	28,227		5,594	28,227	321,276	779,722

SAND DUNE FIELD: FIRST PRODUCTION - JULY, 1998 - NYE COUNTY

Eagle Springs Prod.										
Sand Dune 88-35	1,095	3,338	31	1,064	3,190	30				
	----	----		----	----					
TOTAL	1,095	3,338		1,064	3,190		2,159	6,528	46,917	128,337

DEADMAN CREEK - FIRST PRODUCTION - MAY, 1997 - ELKO COUNTY

TOTAL										367
--------------	--	--	--	--	--	--	--	--	--	------------

NEVADA GAS PRODUCTION MAY/JUNE, 2001

KATE SPRING FIELD: FIRST PRODUCTION - NOVEMBER, 1988

	May	June	Bi-Monthly	Cumulative
	MCF	MCF	Total	Total
Makool				
12-2	237	227	464	
Western General				
Kate 1	30	31	61	
Kate 1A	246	230	476	
Kate 1C	0	0	0	
Taylor 1	68	55	123	
Taylor 2	0	0	0	
	----	----	----	
Total	581	543	1,124	299,692

SUMMARY: NEVADA OIL AND GAS PRODUCTION

May Oil Production	50,212			
June Oil Production		46,140		
Bi-Monthly Total			96,352	
Cumulative Nevada Oil Production (1954-Present)				47,093,279
May Gas Production	581			
June Gas Production		543		
Bi-Monthly Total			1,124	
Cumulative Nevada Gas Production (1988-Present)				299,692

Remarks:

NEVADA OIL PATCH

Briefing from the Commission on Mineral Resources
DIVISION OF MINERALS
September / October, 2001

Production Summary

Total Nevada oil production for the period: 93,233 bbls
Production for the same period last year: 99,586 bbls

Permitting

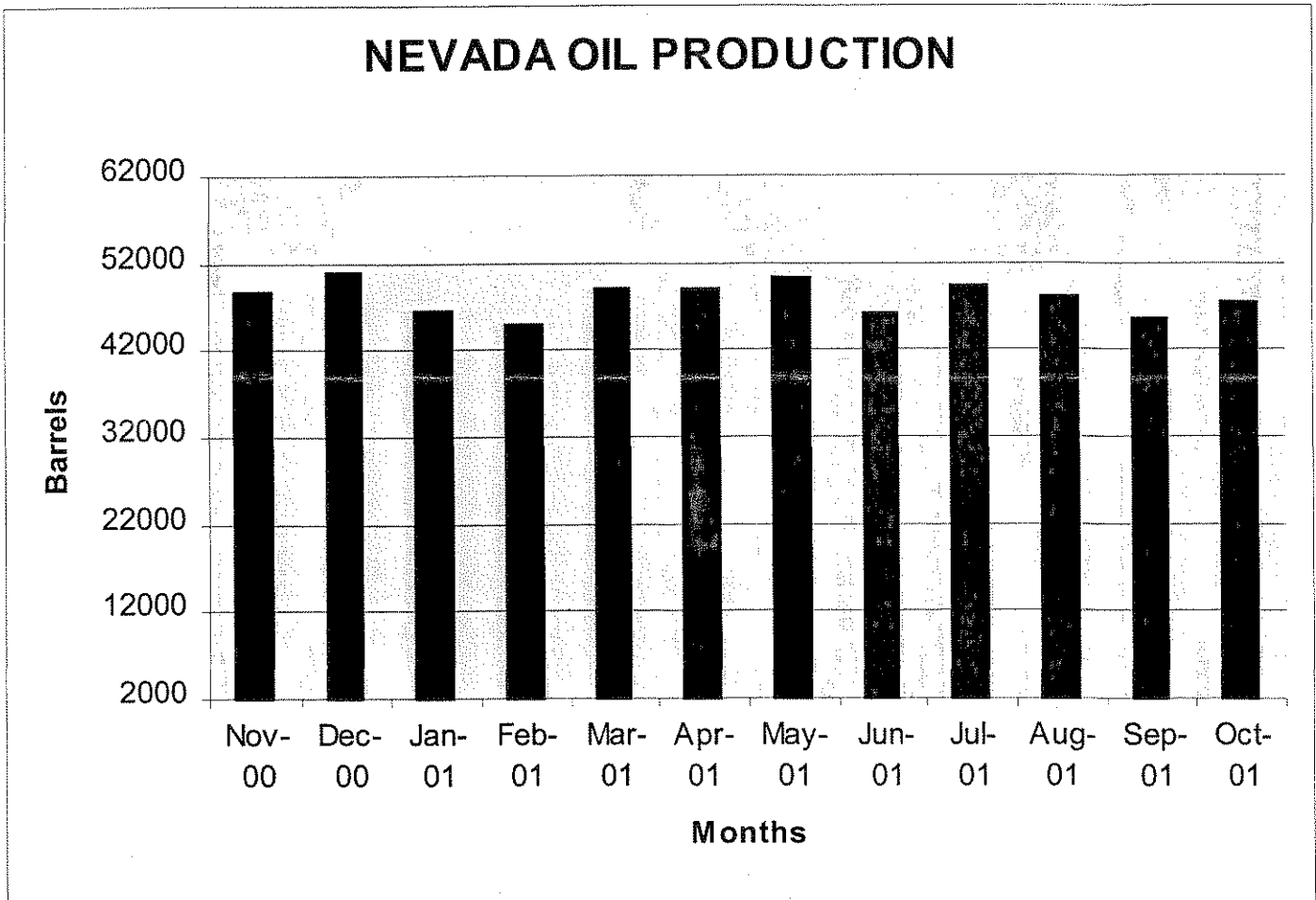
Permits to drill issued by NDOM in the period: 2
Permits issued for the same period last year: 3

Rig Count

Rotary rigs operating during the period (peak): 3
Rotary rigs operating same period last year (peak): 1

Wells Drilled or Drilling During the Period

VF Neuhaus/Winn Exploration's Tomera Ranch 33-2RR
Makoil's Munson Ranch 13-11R
Stream Energy's Stream 1-7



NEVADA OIL PRODUCTION SEPTEMBER/OCTOBER, 2001

	September			October			Bi-Monthly	Bi-Monthly	Cumulative	Cumulative
	Barrels		Days	Barrels		Days	Total	Total	Total	Total
Oil	H2O	Oil		H2O	Oil		H2O	Oil	H2O	Oil
EAGLE SPRINGS FIELD: FIRST PRODUCTION - MARCH, 1954 - NYE COUNTY										
Deerfield Production										
15-35	0	0	0	0	0	0				
35-35	221	2,571	30	282	2,950	31				
62-35	232	5,562	23	7	174	1				
54-35	421	2,529	27	604	3,737	31				
64-35	311	2,098	30	403	3,147	31				
44-35	49	769	6	71	2,805	16				
1-35	0	0	0	0	0	0				
1-34	0	0	0	0	0	0				
1-36	202	2,710	30	23	302	3				
2-36	0	0	0	0	0	0				
4-36	0	0	0	0	0	0				
5-36	486	1,796	30	615	1,700	31				
13-36	0	0	0	39	129	2				
23-36	430	1,894	30	371	1,998	31				
24-36	403	159	29	285	123	20				
43-36	0	0	0	128	1,208	15				
55-35	0	0	0	0	0	0				
73-35	701	5,943	27	1,088	6,765	31				
74-35	0	0	0	35	414	2				
82-35	426	7,350	26	547	8,438	29				
83-35	948	5,127	30	1,243	5,110	31				
84-35	0	0	0	0	0	0				
	-----	-----		-----	-----					
	4,830	38,510		5,741	38,999		10,571	77,510		
TOTAL	4,830	38,510		5,741	38,999		10,571	77,510	4,929,128	2,653,877

TRAP SPRINGS FIELD: FIRST PRODUCTION - NOVEMBER, 1976 - NYE COUNTY

Makoil, Inc.

24-3	15	0	2	12	0	1
12-23	0	0	0	0	0	0
12-24	447	951	30	458	913	31
12-32	1,342	4,065	30	1,373	4,065	31
12-33	0	0	0	0	0	0
12-34	742	676	30	720	616	31
12-42	0	0	0	0	0	0
12-44X	0	0	0	0	0	0
13-11	534	11,684	30	483	9,904	26
13-14	0	0	0	0	0	0
13-21X	445	1,623	30	458	1,566	31
13-24	49	19	6	25	9	4
13-31	725	2,092	30	744	2,013	31
13-32	730	2,661	30	676	2,310	28
13-33	295	1,074	30	336	1,150	31
13-41X	1,396	5,091	30	1,495	5,114	31
13-42	186	8,304	30	243	10,194	31
14-23	249	2,044	30	243	1,872	31
14-24	0	0	0	0	0	0

	September			October			Bi-Monthly	Bi-Monthly	Cumulative	Cumulative
	Oil	H2O	Days	Oil	H2O	Days	Total Oil	Total H2O	Total Oil	Total H2O
Makoil, Inc.										
14-32	459	6,552	30	460	6,160	31				
14-34	294	2,409	30	304	2,336	31				
14-34X	297	270	30	287	245	31				
14-41	445	6,355	30	456	6,107	31				
14-44	609	10,550	30	605	9,833	31				
12-14	106	0	9	53	0	5				
	-----	-----		-----	-----					
	9,363	66,420		9,431	64,407		18,794	130,827		
Frontier Exploration										
13-1	458	0	30	467	0	31				
13-45	0	0	0	0	0	0				
13-46	0	0	0	0	0	0				
14-33	260	386	30	290	399	31				
14-42	336	450	30	350	465	31				
14-49	210	178	30	211	184	31				
14-49X	70	0	7	78	0	8				
	-----	-----		-----	-----					
	1,334	1,014		1,396	1,048		2,730	2,062		
Makoil, Inc.										
2	881	59	30	892	61	31				
3	1,225	87,833	30	1,240	91,336	31				
8	46	2	8	47	2	8				
9	3,443	51,010	30	3,487	51,625	31				
16	326	13,834	30	330	14,357	31				
19	1,220	294	30	1,235	305	31				
23-41	198	0	30	200	0	31				
	-----	-----		-----	-----					
	7,339	153,032		7,432	157,686		14,771	310,718		
TOTAL	18,036	220,466		18,259	223,141	0	36,294	443,607	13,198,040	22,383,887

CURRENT FIELD: FIRST PRODUCTION - FEBRUARY, 1979 - NYE COUNTY

Makoil, Inc.										
Currant #1	1	0	1	1	0	1				
TOTAL	1	0		1	0		2	0	1,457	0

DUCKWATER CREEK FIELD: FIRST PRODUCTION - MAY, 1990 - NYE COUNTY

Makoil, Inc.										
19-11	113	646	5	30	171	3				
TOTAL	113	646		30	171		142	817	16,285	56,631

BLACKBURN FIELD: FIRST PRODUCTION - APRIL, 1982 - EUREKA COUNTY

Petroleum Corp.										
#3	0	0	0	0	0	0				
#10	345	869	31	0	0	0				
#14	0	0	0	0	0	0				
#16	24	422	31	0	0	0				
#18	1,842	85,039	31	2,094	92,763	31				
#19	2,421	31,566	31	2,782	35,342	31				

	September			October			Bi-Monthly	Bi-Monthly	Cumulative	Cumulative
	Oil	H2O	Days	Oil	H2O	Days	Total Oil	Total H2O	Total Oil	Total H2O From 1/94
Petroleum Corp.										
#21	251	29,435	31	263	26,329	31				
TOTAL	4,883	147,331		5,139	154,434		10,022	301,765	4,917,324	14,891,414

GRANT CANYON FIELD: FIRST PRODUCTION - SEPTEMBER, 1983 - NYE COUNTY

Makoil Inc.										
#3	0	0	0	0	0	0				
#7	0	0	0	0	0	0				
#9	6,442	16,739	30	6,626	17,098	31				
#22-21	1,042	18,794	30	1,071	19,448	31				
TOTAL	7,484	35,533		7,697	36,546		15,181	72,079	20,545,816	2,586,005

SPENCER FEDERAL LEASE: PRODUCTION - MAY, 1986

TOTAL									86	
--------------	--	--	--	--	--	--	--	--	----	--

KATE SPRING FIELD: FIRST PRODUCTION - JANUARY, 1986 - NYE COUNTY

Western General, Inc.										
Kate #1	300	5,000		500	3,000					
Kate #1A	2,517	17,510		2,574	19,171					
Kate #1C	0	0		0	0					
Taylor #1	421	11,000		588	11,450					
Taylor #2	0	0		0	0					
TOTAL	3,238	33,510		3,662	33,621		6,900	67,131		
Makoil Inc.										
Kate #12-2	1,292	7,832	30	988	8,265	31		16,097		
TOTAL	4,530	41,342		4,650	41,886		9,180	83,228	2,008,207	3,996,440

TOMERA RANCH FIELD: FIRST PRODUCTION - DECEMBER, 1987 - EUREKA COUNTY

Foreland Corporation										
S Pacific 1-5R							0	0		
TOTAL	0	0		0	0		0	0	22,466	211,089

NORTH WILLOW CREEK: FIRST PRODUCTION - APRIL, 1988 - EUREKA COUNTY

Deerfield Production										
S Pacific 1-2	0	0	0	0	0	0				
S Pacific 6-2	0	0	0	0	0	0				
TOTAL	0	0		0	0		0	0	44,538	2,710

THREE BAR FIELD: FIRST PRODUCTION - MARCH, 1990 - EUREKA COUNTY

TOTAL									23,837	5,958
--------------	--	--	--	--	--	--	--	--	--------	-------

	September			October			Bi-Monthly	Bi-Monthly	Cumulative	Cumulative
	Oil	H2O	Days	Oil	H2O	Days	Total Oil	Total H2O	Total Oil	Total H2Q From 1/94

SANS SPRING FIELD: FIRST PRODUCTION - MARCH, 1993 - NYE COUNTY

Big West Oil/Flying J

Fed 5-14	0	0	0	0	0	0				
Fed 12-14	0	0	0	0	0	0				
Fed 5-14A	516	27,469	30	527	28,659	31				
TOTAL	516	27,469		527	28,659		1,043	56,128	243,228	2,226,972

BACON FLAT FIELD: FIRST PRODUCTION - JULY, 1981 - NYE COUNTY

Big West Oil & Gas

#23-17	0	0	0	0	0	0				
23-17A	1,135	16	30	1,156	3	31				
TOTAL	1,135	16		1,156	3		2,291	19	947,632	357,491

GHOST RANCH FIELD: FIRST PRODUCTION - AUGUST, 1996 - NYE COUNTY

Deerfield Production

#38-35	1,568	14,195	30	1,586	14,172	31				
#48-35	1,045	12,011	30	1,005	11,991	31				
#47-35	392	1,055	30	416	10,137	31				
#2-21X	0	0	0	0	0	0				
TOTAL	3,006	27,260		3,007	36,299		6,012	36,299	333,662	848,915

SAND DUNE FIELD: FIRST PRODUCTION - JULY, 1998 - NYE COUNTY

Deerfield Production

#88-35	1,096	2,828	30	1,398	2,795	31				
TOTAL	1,096	2,828		1,398	2,795		2,494	5,622	51,853	140,256

DEADMAN CREEK - FIRST PRODUCTION - MAY, 1997 - ELKO COUNTY

TOTAL									367	
--------------	--	--	--	--	--	--	--	--	------------	--

NEVADA GAS PRODUCTION SEPTEMBER/OCTOBER, 2001

KATE SPRING FIELD: FIRST PRODUCTION - NOVEMBER, 1988

	September MCF	October MCF	Bi-Monthly Total	Cumulative Total
Makoil				
12-2	258	198	456	
Western General				
Kate 1	26	30	56	
Kate 1A	242	262	504	
Kate 1C	0	0	0	
Taylor 1	40	56	96	
Taylor 2	0	0	0	
Total	566	546	1,112	301,948

SUMMARY: NEVADA OIL AND GAS PRODUCTION

Sept. Oil Prod	45,629		
Oct. Oil Production		47,604	
Bi-Monthly Total			93,233
Cumulative Nevada Oil Production (1954-Present)			47,283,997

Sept. Gas Pro	566		
Oct. Gas Production		546	
Bi-Monthly Total			1,112
Cumulative Nevada Gas Production (1988-Present)			301,948

Remarks:

NEVADA OIL PATCH

Briefing from the Commission on Mineral Resources
DIVISION OF MINERALS
November / December, 2001

Production Summary

Total Nevada oil production for the period: 94,394 bbls
Production for the same period last year: 99,878 bbls

Permitting

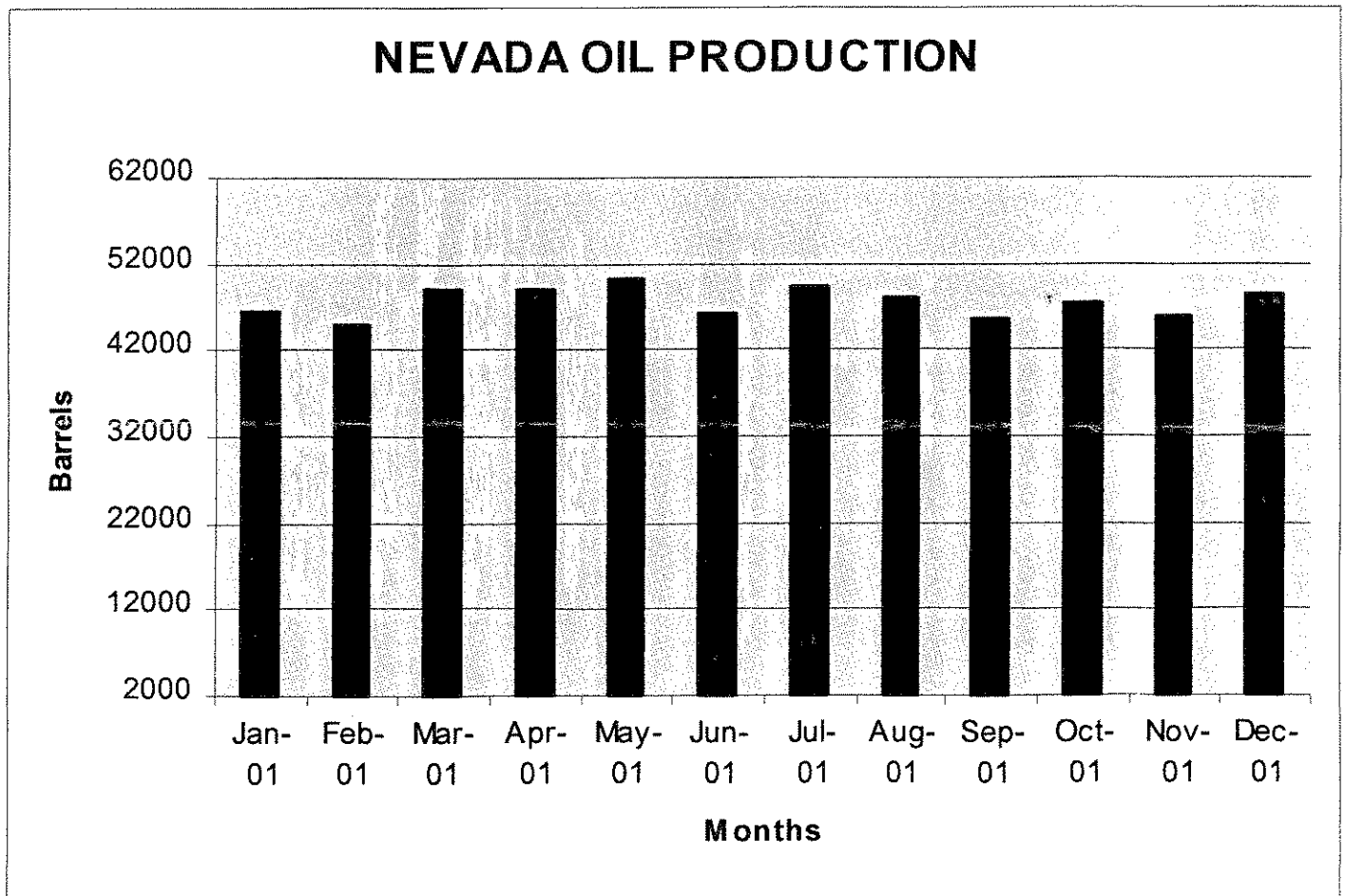
Permits to drill issued by NDOM in the period: 0
Permits issued for the same period last year: 1

Rig Count

Rotary rigs operating during the period (peak): 0
Rotary rigs operating same period last year (peak): 0

Wells Drilled or Drilling During the Period

TOTAL PRODUCTION FOR CALENDAR YEAR 2001 = 571,252
TOTAL PRODUCTION FOR CALENDAR YEAR 2000 = 620,651



**NEVADA OIL PRODUCTION
NOVEMBER/DECEMBER, 2001**

	November			December			Bi-Monthly	Bi-Monthly	Cumulative	Cumulative
	Barrels		Days	Barrels		Days	Total	Total	Total	Total
	Oil	H2O		Oil	H2O		Oil	H2O	Oil	H2O
EAGLE SPRINGS FIELD: FIRST PRODUCTION - MARCH, 1954 - NYE COUNTY										
Deerfield Production										
15-35	0	0	0	0	0	0				
35-35	406	2,441	25	298	1,842	28				
62-35	22	300	1	10	179	2				
54-35	878	3,627	29	677	2,806	31				
64-35	585	3,054	29	424	2,214	30				
44-35	48	1,052	7	62	466	5				
1-35	0	0	0	0	0	0				
1-34	0	0	0	0	0	0				
1-36	52	440	5	199	2,223	22				
2-36	0	0	0	0	0	0				
4-36	0	0	0	0	0	0				
5-36	576	1,577	28	642	1,966	31				
13-36	502	2,234	29	562	2,681	31				
23-36	312	1,604	25	411	2,293	31				
24-36	13	4	1	22	10	2				
43-36	224	2,405	27	256	3,034	31				
55-35	0	0	0	0	0	0				
73-35	776	5,366	24	1,110	7,640	31				
74-35	9	171	1	14	325	2				
82-35	218	2,847	10	328	4,846	16				
83-35	901	4,024	24	1,277	5,775	31				
84-35	0	0	0	0	0	0				
	-----	-----		-----	-----					
	5,522	31,144		6,290	38,300		11,811	69,444		
TOTAL	5,522	31,144		6,290	38,300		11,811	69,444	4,940,939	2,723,321

TRAP SPRINGS FIELD: FIRST PRODUCTION - NOVEMBER, 1976 - NYE COUNTY

Makoil, Inc.

24-3	2	0	1	14	0	1
12-23	0	0	0	0	0	0
12-24	461	931	30	508	966	31
12-32	1,330	4,038	30	1,295	4,071	31
12-33	0	0	0	0	0	0
12-34	718	623	30	745	607	31
12-42	0	0	0	0	0	0
12-44X	0	0	0	0	0	0
13-11	113	2,354	7	0	0	0
13-14	0	0	0	0	0	0
13-21X	469	1,627	30	526	1,714	31
13-24	74	27	10	60	21	6
13-31	723	1,986	30	755	1,948	31
13-32	559	1,938	23	755	2,460	31
13-33	305	1,058	22	357	1,164	31
13-41X	1,461	5,067	30	1,500	4,887	31
13-42	166	7,063	22	249	9,926	31
14-23	235	1,835	30	284	2,084	31
14-24	0	0	0	0	0	0

	November			December			Bi-Monthly	Bi-Monthly	Cumulative	Cumulative
	Oil	H2O	Days	Oil	H2O	Days	Total Oil	Total H2O	Total Oil	Total H2O
Makoil, Inc.										
14-32	460	6,240	30	513	6,549	31				
14-34	307	2,395	30	310	2,272	31				
14-34X	303	263	30	310	252	31				
14-41	439	5,960	30	592	7,556	31				
14-44	663	10,922	30	707	10,934	31				
12-14	168	0	11	104	0	9				
	-----	-----		-----	-----					
	8,957	54,327		9,586	57,411		18,543	111,738		

Frontier Exploration

13-1	424	0	30	465	0	31				
13-45	377	379	30	323	392	31				
13-46	0	0	0	0	0	0				
14-33	253	386	30	281	399	31				
14-42	316	450	30	334	465	31				
14-49	197	178	30	213	184	31				
14-49X	76	0	8	69	0	7				
	-----	-----		-----	-----					
	1,643	1,393		1,685	1,440		3,328	2,833		

Makoil, Inc.

2	842	28	28	882	61	31				
3	1,171	88,011	30	1,227	89,526	31				
8	44	2	9	46	2	8				
9	3,294	49,997	30	3,450	51,861	31				
16	312	14,708	30	327	14,227	31				
19	1,166	1,198	30	1,222	730	31				
23-41	189	30	30	198	30	31				
	-----	-----		-----	-----					
	7,019	153,974		7,352	156,437		14,371	310,411		

TOTAL 17,620 209,694 18,623 215,288 0 36,243 424,982 13,234,283 22,808,869

CURRENT FIELD: FIRST PRODUCTION - FEBRUARY, 1979 - NYE COUNTY

Makoil, Inc.

Current #1	1	0	1	1	0	1				
TOTAL	1	0		1	0		2	0	1,457	0

DUCKWATER CREEK FIELD: FIRST PRODUCTION - MAY, 1990 - NYE COUNTY

Makoil, Inc.

19-11	139	586	8	76	231	5				
TOTAL	139	586		76	231		215	817	16,500	57,448

BLACKBURN FIELD: FIRST PRODUCTION - APRIL, 1982 - EUREKA COUNTY

Petroleum Corp.

#3	0	0	0	0	0	0				
#10	873	2,105	14	848	2,211	29				
#14	0	0	0	0	0	0				
#16	131	8,942	17	313	20,919	26				
#18	1,680	79,060	16	1,685	97,387	31				
#19	2,164	28,586	16	3,333	35,967	31				

	November			December			Bi-Monthly	Bi-Monthly	Cumulative	Cumulative
	Oil	H2O	Days	Oil	H2O	Days	Total Oil	Total H2O	Total Oil	Total H2O From 1/94
Petroleum Corp.										
#21	182	14,984	16	166	14,954	30				
TOTAL	5,030	133,677		6,345	171,438		11,375	305,115	4,928,699	15,196,529

GRANT CANYON FIELD: FIRST PRODUCTION - SEPTEMBER, 1983 - NYE COUNTY

Makoil Inc.										
#3	0	0	0	0	0	0				
#7	0	0	0	0	0	0				
#9	6,374	16,189	30	6,539	16,912	31				
#22-21	1,025	19,110	30	1,055	19,857	31				
TOTAL	7,399	35,299		7,594	36,769		14,993	72,068	20,560,809	2,658,073

SPENCER FEDERAL LEASE: PRODUCTION - MAY, 1986

TOTAL									86	
--------------	--	--	--	--	--	--	--	--	----	--

KATE SPRING FIELD: FIRST PRODUCTION - JANUARY, 1986 - NYE COUNTY

Western General, Inc.										
Kate #1	300	4,000		500	5,000					
Kate #1A	2,359	17,797		2,345	25,945					
Kate #1C	0	0		0	0					
Taylor #1	602	11,280		534	11,385					
Taylor #2	0	0		0	0					
	3,261	33,077		3,379	42,330		6,640	75,407		
Makoil Inc.										
#12-2	1,063	7,625	30	1,108	7,842	31		15,467		
TOTAL	4,324	40,702		4,487	50,172		8,811	90,874	2,017,018	4,087,314

TOMERA RANCH FIELD: FIRST PRODUCTION - DECEMBER, 1987 - EUREKA COUNTY

Foreland Corporation										
1-5R							0	0		
TOTAL	0	0		0	0		0	0	22,466	211,089

NORTH WILLOW CREEK: FIRST PRODUCTION - APRIL, 1988 - EUREKA COUNTY

Deerfield Production										
1-27	13	0	4	0	0	0				
6-27	0	0	0	0	0	0				
TOTAL	13	0		0	0		13	0	44,551	2,710

THREE BAR FIELD: FIRST PRODUCTION - MARCH, 1990 - EUREKA COUNTY

TOTAL									23,837	5,958
--------------	--	--	--	--	--	--	--	--	--------	-------

	November			December			Bi-Monthly	Bi-Monthly	Cumulative	Cumulative
	Oil	Barrels H2O	Days	Oil	Barrels H2O	Days	Total Oil	Total H2O	Total Oil	Total H2O From 1/94
SANS SPRING FIELD: FIRST PRODUCTION - MARCH, 1993 - NYE COUNTY										
Big West Oil/Flying J										
5-14	0	0	0	0	0	0				
12-14	0	0	0	0	0	0				
5-14A	485	26,400	30	512	27,148	31				
TOTAL	485	26,400		512	27,148		997	53,548	244,220	2,280,520

BACON FLAT FIELD: FIRST PRODUCTION - JULY, 1981 - NYE COUNTY										
Big West Oil & Gas										
#23-17	0	0	0	0	0	0				
23-17A	1,103	0	30	1,145	1	31				
TOTAL	1,103	0		1,145	1		2,248	1	949,880	357,492

GHOST RANCH FIELD: FIRST PRODUCTION - AUGUST, 1996 - NYE COUNTY										
Deerfield Production										
#38-35	1,516	12,951	30	1,551	9,949	31				
#48-35	1,011	10,959	30	1,016	8,418	31				
#47-35	378	9,224	29	394	7,117	31				
#2-21X	0	0	0	0	0	0				
TOTAL	2,905	33,134		2,960	25,484		5,865	25,484	339,527	874,399

SAND DUNE FIELD: FIRST PRODUCTION-JULY, 1998 - NYE COUNTY										
Deerfield Production										
#88-35	1,335	2,669	29	485	1,202	11				
TOTAL	1,335	2,669		485	1,202		1,820	3,871	53,673	144,127

DEADMAN CREEK - FIRST PRODUCTION - MAY, 1997 - ELKO COUNTY										
TOTAL										367

NEVADA GAS PRODUCTION NOVEMBER/DECEMBER, 2001

KATE SPRING FIELD: FIRST PRODUCTION - NOVEMBER, 1988

	November MCF	December MCF	Bi-Monthly Total	Cumulative Total
Makoil				
12-2	213	222	435	
Western General				
Kate 1	33	30	63	
Kate 1A	220	240	460	
Kate 1C	0	0	0	
Taylor 1	57	51	108	
Taylor 2	0	0	0	
Total	523	543	1,066	303,014

SUMMARY: NEVADA OIL AND GAS PRODUCTION

Nov. Oil Prod	45,876		
Dec. Oil Production		48,518	
Bi-Monthly Total			94,394
Cumulative Nevada Oil Production (1954-Present)			47,378,386
Nov. Gas Pro	523		
Dec. Gas Production		543	
Bi-Monthly Total			1,066
Cumulative Nevada Gas Production (1988-Present)			303,014

Remarks: