

NEVADA OIL PATCH

Briefing from the Commission on Mineral Resources
DIVISION OF MINERALS
January /February, 2000

Production Summary

Total Nevada oil production for the period: 109,615 bbls
Production for the same period last year: 120,293 bbls

Permitting

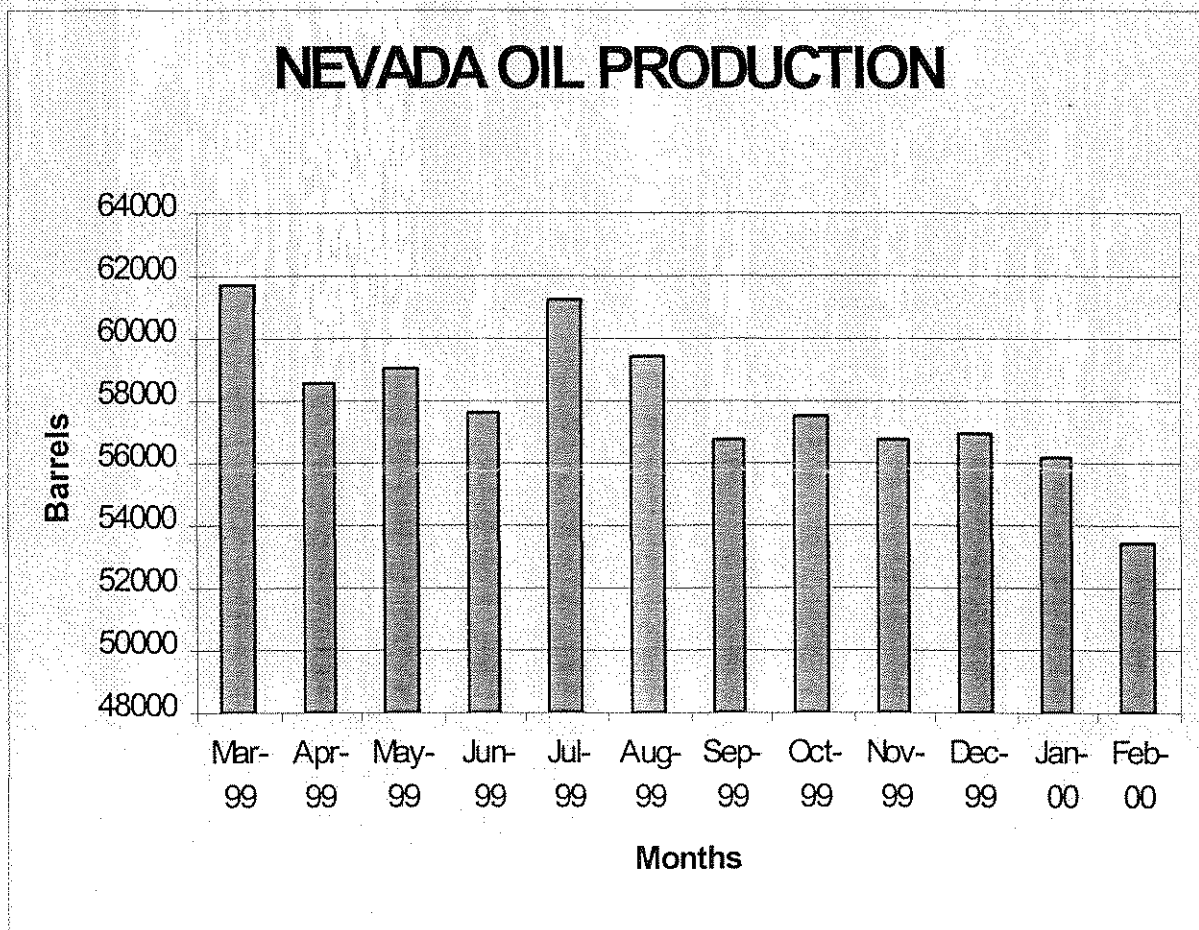
Permits to drill issued by NDOM in the period: 1
Permits issued for the same period last year: 0

Rig Count

Rotary rigs operating during the period (peak): 1
Rotary rigs operating same period last year (peak): 0

Wells Drilled or Drilling During the Period

Conley P. Smith's Trough Springs #33-16



NEVADA OIL PRODUCTION JANUARY/FEBRUARY, 2000

	January			February			Bi-Monthly	Bi-Monthly	Cumulative	Cumulative
	Barrels			Barrels			Total	Total	Total	Total
	Oil	H2O	Days	Oil	H2O	Days	Oil	H2O	Oil	H2O
EAGLE SPRINGS FIELD: FIRST PRODUCTION - MARCH, 1954 - NYE COUNTY										
Eagle Springs Prod.										
15-35	0	0	0	0	0	0				
35-35	0	0	0	0	0	0				
62-35	5	155	6	2	7	1				
54-35	633	6,203	31	675	4,705	28				
64-35	130	1,533	30	143	1,192	28				
44-35	357	2,924	15	500	3,130	16				
1-35	0	0	0	0	0	0				
1-34	0	0	0	0	0	0				
1-36	94	481	27	90	556	27				
2-36	0	0	0	0	0	0				
4-36	0	0	0	0	0	0				
5-36	566	1,515	30	531	1,775	29				
13-36	1,208	1,004	31	1,000	1,039	27				
23-36	1,312	937	29	1,241	1,151	28				
24-36	0	0	0	0	0	0				
43-36	197	1,112	30	185	1,303	29				
55-35	0	0	0	0	0	0				
73-35	394	2,868	29	386	3,330	29				
74-35	0	0	0	0	0	0				
82-35	0	0	0	175	453	13				
83-35	283	1,248	13	593	2,711	27				
84-35	0	0	0	0	0	0				
	-----	-----		-----	-----					
	5,179	19,980		5,520	21,354		10,699	41,334		
TOTAL	5,179	19,980		5,520	21,354		10,699	41,334	4,825,220	2,067,379

TRAP SPRINGS FIELD: FIRST PRODUCTION - NOVEMBER, 1976 - NYE COUNTY

Makoll, Inc.										
24-3 Zuspahn	0	0	0	0	0	0				
12-23 Munson	0	0	0	0	0	0				
12-24 Munson	629	660	28	674	668	29				
12-32 Munson	1,757	5,319	31	1,587	4,800	29				
12-33 Munson	0	0	0	0	0	0				
12-34 Munson	693	819	31	663	742	29				
12-42 Munson	0	0	0	0	0	0				
12-44X Munson	0	0	0	0	0	0				
13-11 Munson	519	14,741	31	484	13,013	29				
13-14 Munson	0	0	0	0	0	0				
13-21X Munson	494	2,336	31	427	1,910	29				
13-24 Munson	54	0	4	60	0	6				
13-31 Munson	790	2,960	31	776	2,750	29				
13-32 Munson	677	3,203	31	659	2,950	29				
13-33 Munson	268	705	31	227	566	29				
13-41X Munson	1,846	7,307	30	1,633	6,118	29				
13-42 Munson	200	11,593	31	195	10,703	29				
14-23 Munson	224	2,381	28	259	2,608	29				
14-24 Munson	0	0	0	0	0	0				
14-32 Munson	718	13,311	27	627	10,989	29				
14-34 Munson	282	1,333	31	282	1,264	29				

	January			February			Bi-Monthly	Bi-Monthly	Cumulative	Cumulative
	Oil	H2O	Days	Oil	H2O	Days	Total Oil	Total H2O	Total Oil	Total H2O
Makoil, Inc.										
14-34X Munson	312	199	31	224	135	21				
14-41 Munson	906	9,639	31	807	8,130	29				
14-44 Munson	908	20,394	31	671	14,266	28				
12-14 Munson	61	0	5	99	0	8				
	-----	-----		-----	-----					
	11,338	96,900		10,351	81,612		21,689	178,512		
Frontier Exploration										
13-1 Munson	503	0	31	463	0	29				
13-45 Munson	339	384	31	317	354	29				
13-46 Munson	0	0	0	0	0	0				
14-33 Munson	300	447	31	277	412	29				
14-42 Munson	439	540	31	403	495	29				
14-49 Munson	215	234	31	198	216	29				
14-49X Munson	89	0	10	78	0	9				
	-----	-----		-----	-----					
	1,885	1,605		1,736	1,477		3,621	3,082		
Makoil, Inc.										
2 Trap Spring	1,142	61	31	1,051	0	29				
3 Trap Spring	1,589	90,093	31	1,461	83,830	29				
8 Trap Spring	60	6	8	55	2	8				
9 Trap Spring	4,466	52,620	31	4,108	49,935	29				
16 Trap Spring	423	19,546	31	389	17,649	29				
19 Trap Spring	1,582	1,115	31	1,455	140	29				
23-41 Trap Spring	257	46	31	236	44	29				
	-----	-----		-----	-----					
	9,519	163,487		8,755	151,600		18,274	315,087		
TOTAL	22,742	261,992		20,842	234,689	0	43,584	496,681	12,812,946	17,806,771

CURRENT FIELD: FIRST PRODUCTION - FEBRUARY, 1979 - NYE COUNTY

Makoil, Inc.										
Currant #1	0	0	0	0	0	0				
TOTAL	0	0		0	0		0	0	1,379	0

DUCKWATER CREEK FIELD: FIRST PRODUCTION - MAY, 1990 - NYE COUNTY

Makoil, Inc.										
Duckwater 19-11	0	0	0	0	0	0				
TOTAL	0	0		0	0		0	0	15,416	51,474

BLACKBURN FIELD: FIRST PRODUCTION - APRIL, 1982 - EUREKA COUNTY

Petroleum Corp.										
Blackburn #3	0	0	0	0	0	0				
Blackburn #10	825	2,097	31	530	1,454	16				
Blackburn #14	0	0	0	6	4,941	21				
Blackburn #16	537	21,144	31	159	380	8				
Blackburn #18	1,633	93,222	31	2,415	81,576	29				
Blackburn #19	4,291	41,275	31	2,877	40,417	29				
Blackburn #21	432	37,938	31	432	42,708	29				
	-----	-----		-----	-----					
TOTAL	7,718	195,676		6,419	171,476		14,137	367,152	4,797,801	11,887,483

	January			February			Bi-Monthly	Bi-Monthly	Cumulative	Cumulative
	Barrels			Barrels			Total	Total	Total	Total H2O
	Oil	H2O	Days	Oil	H2O	Days	Oil	H2O	Oil	From 1/94

GRANT CANYON FIELD: FIRST PRODUCTION - SEPTEMBER, 1983 - NYE COUNTY

Makoil Inc.										
Grant Cyn #3	0	0	0	0	0	0				
Grant Cyn #7	0	0	0	0	0	0				
Grant Cyn #9	7,825	14,430	31	7,246	13,438	29				
Grant Cyn #22-21	1,234	20,665	31	1,138	19,200	29				
	----	----		----	----					
TOTAL	9,059	35,095		8,384	32,638		17,443	67,733	20,383,238	1,876,809

SPENCER FEDERAL LEASE: PRODUCTION - MAY, 1986

TOTAL 86

KATE SPRING FIELD: FIRST PRODUCTION - JANUARY, 1986 - NYE COUNTY

Western General, Inc.										
Kate Spring #1	500	3,000	5	500	3,000	5				
Kate Spring #1A	2,457	12,622	26	2,760	16,107	24				
Kate Spring #1C	0	0	0	0	0	0				
Taylor #1	625	11,360	31	630	10,695	29				
Taylor #2	0	0	0	0	0	0				
	----	----		----	----					
	3,582	26,982		3,890	29,802		7,472	56,784		
Makoil Inc.										
Kate #12-2	1,458	12,484	31	1,360	11,969	29	2,818	24,453		
TOTAL	5,040	39,466		5,250	41,771		10,290	81,237	1,914,466	3,131,882

TOMERA RANCH FIELD: FIRST PRODUCTION - DECEMBER, 1987 - EUREKA COUNTY

Foreland Corporation										
S Pacific 1-5R	30	3,456	31	25	3,254	29	55	6,710		
TOTAL	30	3,456		25	3,254		55	6,710	22,033	184,554

NORTH WILLOW CREEK: FIRST PRODUCTION - APRIL, 1988 - EUREKA COUNTY

Foreland Corporation										
S Pacific 1-27	0	0	0	0	0	0				
S Pacific 6-27	0	0	0	0	0	0				
	---	---		---	---					
TOTAL	0	0		0	0		0	0	44,324	2,660

THREE BAR FIELD: FIRST PRODUCTION - MARCH, 1990 - EUREKA COUNTY

Trail Mountain, Inc.										
Three Bar 25-A	0	0	0	0	0	0				
Three Bar #5	0	0	0	0	0	0				
	---	---		---	---					
TOTAL	0	0		0	0		0	0	23,837	5,958

SANS SPRING FIELD: FIRST PRODUCTION - MARCH, 1993 - NYE COUNTY

Big West Oil/Flying J										
Fed 5-14	0	0	0	0	0	0				
Fed 12-14	0	0	0	0	0	0				
Fed 5-14A	600	28,254	31	669	24,462	28				
	----	----		----	----					
TOTAL	600	28,254		669	24,462		1,269	52,716	232,143	1,767,928

	January			February			Bi-Monthly	Bi-Monthly	Cumulative	Cumulative
	Oil	H2O	Days	Oil	H2O	Days	Total	Total	Total	Total H2O
							Oil	H2O	Oil	From 1/94
BACON FLAT FIELD: FIRST PRODUCTION - JULY, 1981 - NYE COUNTY										
Big West Oil & Gas										
Bacon Flat #23-17	0	0	0	0	0	0				
Bacon Flat 23-17A	1,143	131	31	1,223	57	29				
	----	----		----	----					
TOTAL	1,143	131		1,223	57		2,366	188	923,582	355,197

GHOST RANCH FIELD: FIRST PRODUCTION - AUGUST, 1996 - NYE COUNTY

Eagle Springs Prod.										
Ghost Rnch 38-35	2,027	15,294	29	2,551	15,617	29				
Ghost Rnch 48-35	765	13,349	30	900	13,233	29				
Ghost Rnch 47-35	817	11,497	30	651	7,606	22				
Ghost Rnch 2-21X	0	0	0	0	0	0				
	----	----		----	----					
TOTAL	3,609	40,140		4,102	36,456		7,711	36,456	269,611	513,775

SAND DUNE FIELD: FIRST PRODUCTION-JULY, 1998 - NYE COUNTY

Eagle Springs Prod.										
Sand Dune 88-35	1,098	3,093	31	963	3,366	28				
	----	----		----	----					
TOTAL	1,098	3,093		963	3,366		2,061	6,459	29,648	82,909

DEADMAN CREEK - FIRST PRODUCTION - MAY, 1997 - ELKO COUNTY

TOTAL									367	
--------------	--	--	--	--	--	--	--	--	------------	--

NEVADA GAS PRODUCTION JANUARY/FEBRUARY, 2000

KATE SPRING FIELD: FIRST PRODUCTION - NOVEMBER, 1988

	January	February	Bi-Monthly	Cumulative
	MCF	MCF	Total	Total
Makoil				
12-2	292	272	564	
Western General				
Kate 1	29	29	58	
Kate 1A	252	281	533	
Kate 1C	0	0	0	
Taylor 1	59	60	119	
Taylor 2	0	0	0	
	----	----	----	
Total	632	642	1,274	290,817

SUMMARY: NEVADA OIL AND GAS PRODUCTION

Jan. Oil Production	56,218			
Feb. Oil Production		53,397		
Bi-Monthly Total			109,615	
Cumulative Nevada Oil Production (1954-Present)				46,296,097
Jan. Gas Production	632			
Feb. Gas Production		642		
Bi-Monthly Total			1,274	
Cumulative Nevada Gas Production (1988-Present)				290,817

Remarks:

NEVADA OIL PATCH

Briefing from the Commission on Mineral Resources
DIVISION OF MINERALS
March /April, 2000

Production Summary

Total Nevada oil production for the period: 106,466 bbls
Production for the same period last year: 120,284 bbls

Permitting

Permits to drill issued by NDOM in the period: 0
Permits issued for the same period last year: 0

RECEIVED

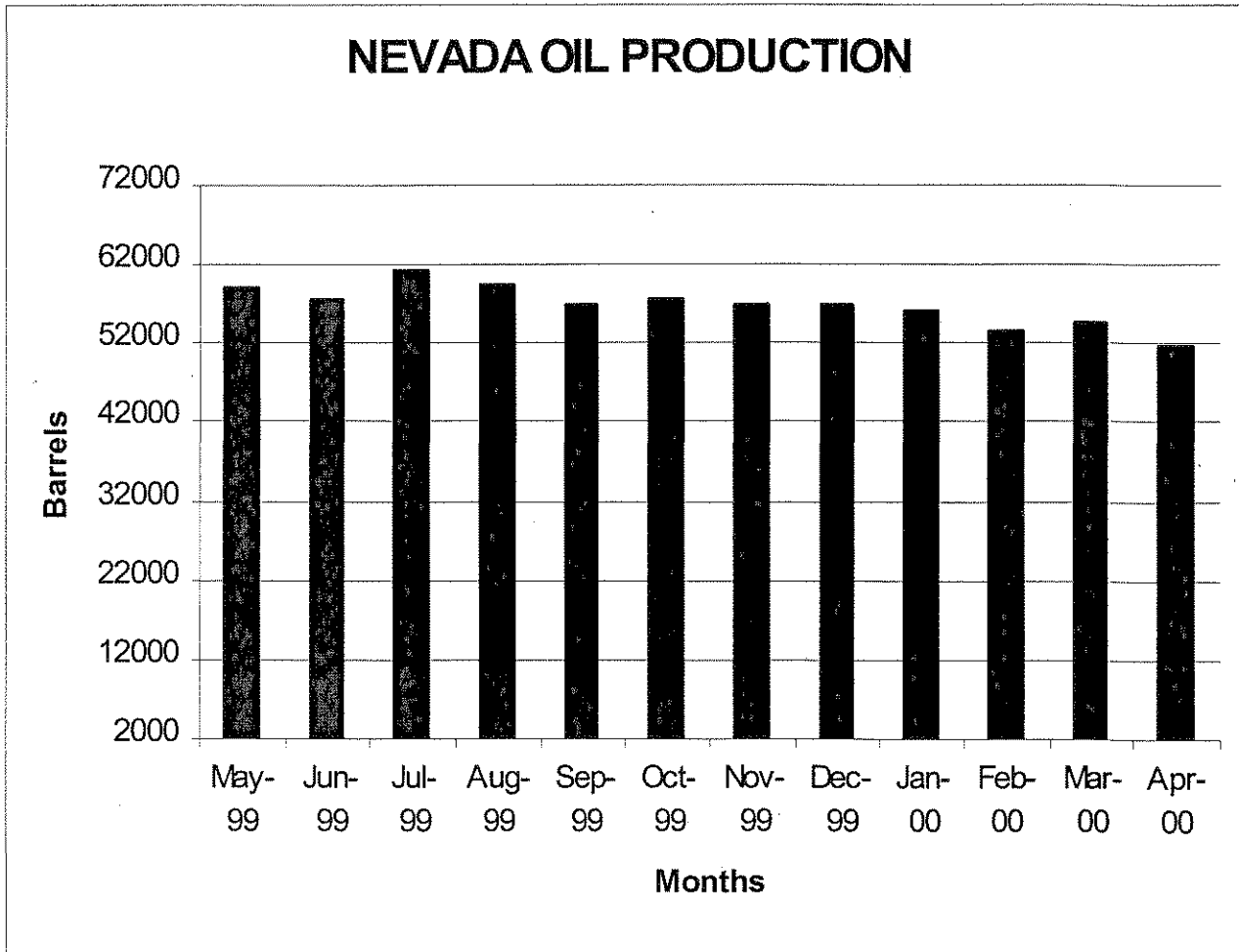
JUL 13 2000

Rig Count

Rotary rigs operating during the period (peak): 0
Rotary rigs operating same period last year (peak): 0

NBMG Information Office

Wells Drilled or Drilling During the Period



**NEVADA OIL PRODUCTION
MARCH/APRIL, 2000**

7/5/00

	March			April			Bi-Monthly	Bi-Monthly	Cumulative	Cumulative
	Oil	H2O	Days	Oil	H2O	Days	Total Oil	Total H2O	Total Oil	Total H2O
EAGLE SPRINGS FIELD: FIRST PRODUCTION - MARCH, 1954 - NYE COUNTY										
Eagle Springs Prod.										
#15-35	0	0	0	0	0	0				
#35-35	0	0	0	0	0	0				
#62-35	5	44	3	78	1,228	9				
#54-35	492	4,660	25	625	3,822	22				
#64-35	96	1,246	26	131	890	23				
#44-35	99	1,313	10	380	867	8				
#1-35	0	0	0	0	0	0				
#1-34	0	0	0	0	0	0				
#1-36	78	544	27	116	710	30				
#2-36	0	0	0	0	0	0				
#4-36	0	0	0	0	0	0				
#5-36	463	1,732	29	510	1,420	30				
#13-36	1,013	1,187	31	897	885	27				
#23-36	1,188	1,228	31	1,206	781	30				
#24-36	0	0	0	0	0	0				
#43-36	171	1,368	31	186	1,136	30				
#55-35	0	0	0	0	0	0				
#73-35	362	3,521	31	556	3,608	30				
#74-35	0	0	0	0	0	0				
#82-35	119	352	9	313	749	20				
#83-35	597	3,095	31	402	2,030	17				
#84-35	0	0	0	0	0	0				
	4,682	20,289		5,399	18,125		10,082	38,413		
TOTAL	4,682	20,289		5,399	18,125		10,082	38,413	4,835,302	2,105,792

TRAP SPRINGS FIELD: FIRST PRODUCTION - NOVEMBER, 1976 - NYE COUNTY

Makoil, Inc.										
24-3 Zuspan	0	0	0	0	0	0				
12-23 Munso	0	0	0	0	0	0				
12-24 Munso	737	713	31	623	639	27				
12-32 Munso	1,635	4,956	31	1,560	4,710	30				
12-33 Munso	0	0	0	0	0	0				
12-34 Munso	729	795	28	665	770	30				
12-42 Munso	0	0	0	0	0	0				
12-44X Muns	0	0	0	0	0	0				
13-11 Munso	534	13,983	31	496	13,763	30				
13-14 Munso	0	0	0	0	0	0				
13-21X Muns	459	2,001	30	311	1,441	24				
13-24 Munso	64	0	5	82	0	6				
13-31 Munso	860	2,969	31	763	2,795	30				
13-32 Munso	736	3,210	31	468	2,166	23				
13-33 Munso	251	610	31	201	518	21				
13-41X Muns	1,620	5,913	29	1,360	5,268	30				
13-42 Munso	216	11,515	31	156	8,827	25				
14-23 Munso	237	2,329	31	213	2,217	30				
14-24 Munso	0	0	0	0	0	0				
14-32 Munso	611	10,434	31	528	9,574	30				
14-34 Munso	287	1,252	31	237	1,099	30				

	March			April			Bi-Monthly	Bi-Monthly	Cumulative	Cumulative
	Oil	H2O	Days	Oil	H2O	Days	Total Oil	Total H2O	Total Oil	Total H2O
Makoil, Inc.										
14-34X Muns	300	177	31	256	160	30				
14-41 Munso	907	8,898	31	757	7,881	29				
14-44 Munso	750	15,533	31	537	11,806	26				
12-14 Munso	113	0	7	67	0	5				
	-----	-----		-----	-----					
	11,044	85,288		9,279	73,634		20,323	158,922		

Frontier Exploration

13-1 Munson	495	0	31	433	0	30				
13-45 Munso	336	381	31	285	325	30				
13-46 Munso	0	0	0	0	0	0				
14-33 Munso	305	445	31	262	379	30				
14-42 Munso	348	427	24	393	482	30				
14-49 Munso	214	233	31	174	198	30				
14-49X Muns	87	0	9	70	0	8				
	-----	-----		-----	-----					
	1,785	1,486		1,617	1,384		3,402	2,870		

Makoil, Inc.

2 Trap Sprin	1,081	60	31	1,005	0	30				
3 Trap Sprin	1,503	87,420	31	1,398	85,590	30				
8 Trap Sprin	57	2	9	53	2	8				
9 Trap Sprin	4,225	51,894	31	3,931	51,769	30				
16 Trap Sprin	400	17,898	31	372	17,384	30				
19 Trap Sprin	1,496	1,562	31	1,392	1,229	30				
23-41 Trap S	243	90	31	226	74	30				
	-----	-----		-----	-----					
	9,004	158,926		8,378	156,048		17,382	314,974		
TOTAL	21,833	245,700		19,273	231,066	0	41,106	476,766	12,854,052	18,283,537

CURRENT FIELD: FIRST PRODUCTION - FEBRUARY, 1979 - NYE COUNTY

Makoil, Inc.										
Currant #1	0	0	0	0	0	0				
TOTAL	0	0		0	0		0	0	1,379	0

DUCKWATER CREEK FIELD: FIRST PRODUCTION - MAY, 1990 - NYE COUNTY

Makoil, Inc.										
#19-11	0	0	0	0	0	0				
TOTAL	0	0		0	0		0	0	15,416	51,474

BLACKBURN FIELD: FIRST PRODUCTION - APRIL, 1982 - EUREKA COUNTY

Petroleum Corp.										
#3	0	0	0	0	0	0				
#10	542	564	19	802	1,234	25				
#14	0	0	0	0	0	0				
#16	0	0	0	0	0	0				
#18	2,141	93,970	31	1,900	84,990	30				
#19	4,057	37,123	31	3,177	37,481	30				
#21	689	55,460	31	432	42,681	27				
	-----	-----		-----	-----					
TOTAL	7,429	187,117		6,311	166,386		13,740	353,503	4,811,541	12,240,986

	March			April			Bi-Monthly	Bi-Monthly	Cumulative	Cumulative
	Oil	H2O	Days	Oil	H2O	Days	Total Oil	Total H2O	Total Oil	Total H2O From 1/94

GRANT CANYON FIELD: FIRST PRODUCTION - SEPTEMBER, 1983 - NYE COUNTY

Makoil Inc.										
#3	0	0	0	0	0	0				
#7	0	0	0	0	0	0				
#9	7,693	14,152	31	7,358	14,228	30				
#22-21	1,211	20,324	31	1,161	19,796	30				
	----	----		----	----					
TOTAL	8,904	34,476		8,520	34,024		17,424	68,500	20,400,662	1,945,309

SPENCER FEDERAL LEASE: PRODUCTION - MAY, 1986

TOTAL									86	
-------	--	--	--	--	--	--	--	--	----	--

KATE SPRING FIELD: FIRST PRODUCTION - JANUARY, 1986 - NYE COUNTY

Western General, Inc.										
Kate #1	250	2,500	5	250	2,500	5				
Kate #1A	3,107	22,485	26	2,888	20,028	23				
Kate #1C	0	0	0	0	0	0				
Taylor #1	711	11,505	31	658	10,990	28				
Taylor #2	0	0	0	0	0	0				
	----	----		----	----					
	4,068	36,490		3,796	33,518		7,864	70,008		
Makoil Inc.										
Kate #12-2	1,447	13,123	31	1,197	12,623	30	2,644	25,746		
TOTAL	5,515	49,613		4,993	46,141		10,508	95,754	1,924,974	3,227,636

TOMERA RANCH FIELD: FIRST PRODUCTION - DECEMBER, 1987 - EUREKA COUNTY

Foreland Corporation										
#1-5R	80	3,514	31	65	3,193	28	145	6,707		
TOTAL	80	3,514		65	3,193		145	6,707	22,178	191,261

NORTH WILLOW CREEK: FIRST PRODUCTION - APRIL, 1988 - EUREKA COUNTY

Foreland Corporation										
#1-27	0	0	0	0	0	0				
#6-27	0	0	0	0	0	0				
	---	---		---	---					
TOTAL	0	0		0	0		0	0	44,324	2,660

THREE BAR FIELD: FIRST PRODUCTION - MARCH, 1990 - EUREKA COUNTY

Trail Mountain, Inc.										
#25-A	0	0	0	0	0	0				
#5	0	0	0	0	0	0				
	---	---		---	---					
TOTAL	0	0		0	0		0	0	23,837	5,958

SANS SPRING FIELD: FIRST PRODUCTION - MARCH, 1993 - NYE COUNTY

Big West Oil/Flying J										
Fed 5-14	0	0	0	0	0	0				
Fed 12-14	0	0	0	0	0	0				
Fed 5-14A	636	13,654	20	698	26,811	30				
	----	----		----	----					
TOTAL	636	13,654		698	26,811		1,334	40,465	233,477	1,808,393

Oil	March			April			Bi-Monthly	Bi-Monthly	Cumulative	Cumulative
	Barrels	H2O	Days	Barrels	H2O	Days	Total	Total	Total	Total H2O

BACON FLAT FIELD: FIRST PRODUCTION - JULY, 1981 - NYE COUNTY

Big West Oil & Gas

#23-17	0	0	0	0	0	0				
#23-17A	1,307	111	31	1,268	82	30				
	----	----		----	----					
TOTAL	1,307	111		1,268	82		2,575	193	926,157	355,390

GHOST RANCH FIELD: FIRST PRODUCTION - AUGUST, 1996 - NYE COUNTY

Eagle Springs Prod.

#38-35	2,155	14,368	31	2,376	14,267	30				
#48-35	760	12,174	31	799	12,066	30				
#47-35	625	6,819	24	855	9,879	29				
#2-21X	0	0	0	0	0	0				
	----	----		----	----					
TOTAL	3,540	33,361		4,030	36,212		7,570	36,212	277,181	549,987

SAND DUNE FIELD: FIRST PRODUCTION-JULY, 1998 - NYE COUNTY

Eagle Springs Prod.

#88-35	927	3,613	31	1,056	1,715	28				
	----	----		----	----					
TOTAL	927	3,613		1,056	1,715		1,983	5,327	31,631	88,236

DEADMAN CREEK - FIRST PRODUCTION - MAY, 1997 - ELKO COUNTY

TOTAL										367
--------------	--	--	--	--	--	--	--	--	--	------------

NEVADA GAS PRODUCTION JANUARY/FEBRUARY, 1999

KATE SPRING FIELD: FIRST PRODUCTION - NOVEMBER, 1988

	March	April	Bi-Monthly	Cumulative
	MCF	MCF	Total	Total
Makoll				
12-2	289	239	528	
Western General				
Kate 1	24	26	50	
Kate 1A	292	272	564	
Kate 1C	0	0	0	
Taylor 1	68	63	131	
Taylor 2	0	0	0	
	----	----	----	
Total	673	600	1,273	292,090

SUMMARY: NEVADA OIL AND GAS PRODUCTION

Mar. Oil Production	54,853			
April Oil Production		51,613		
Bi-Monthly Total			106,466	
Cumulative Nevada Oil Production (1954-Present)				46,402,563
Mar. Gas Production	673			
April Gas Production		600		
Bi-Monthly Total			1,273	
Cumulative Nevada Gas Production (1988-Present)				292,090

Remarks:

NEVADA OIL PATCH

RECEIVED

Briefing from the Commission on Mineral Resources
DIVISION OF MINERALS
May /June, 2000

AUG 25 2000

NBMG Information Office

Production Summary

Total Nevada oil production for the period: 103,949 bbls
Production for the same period last year: 1116,608bbls

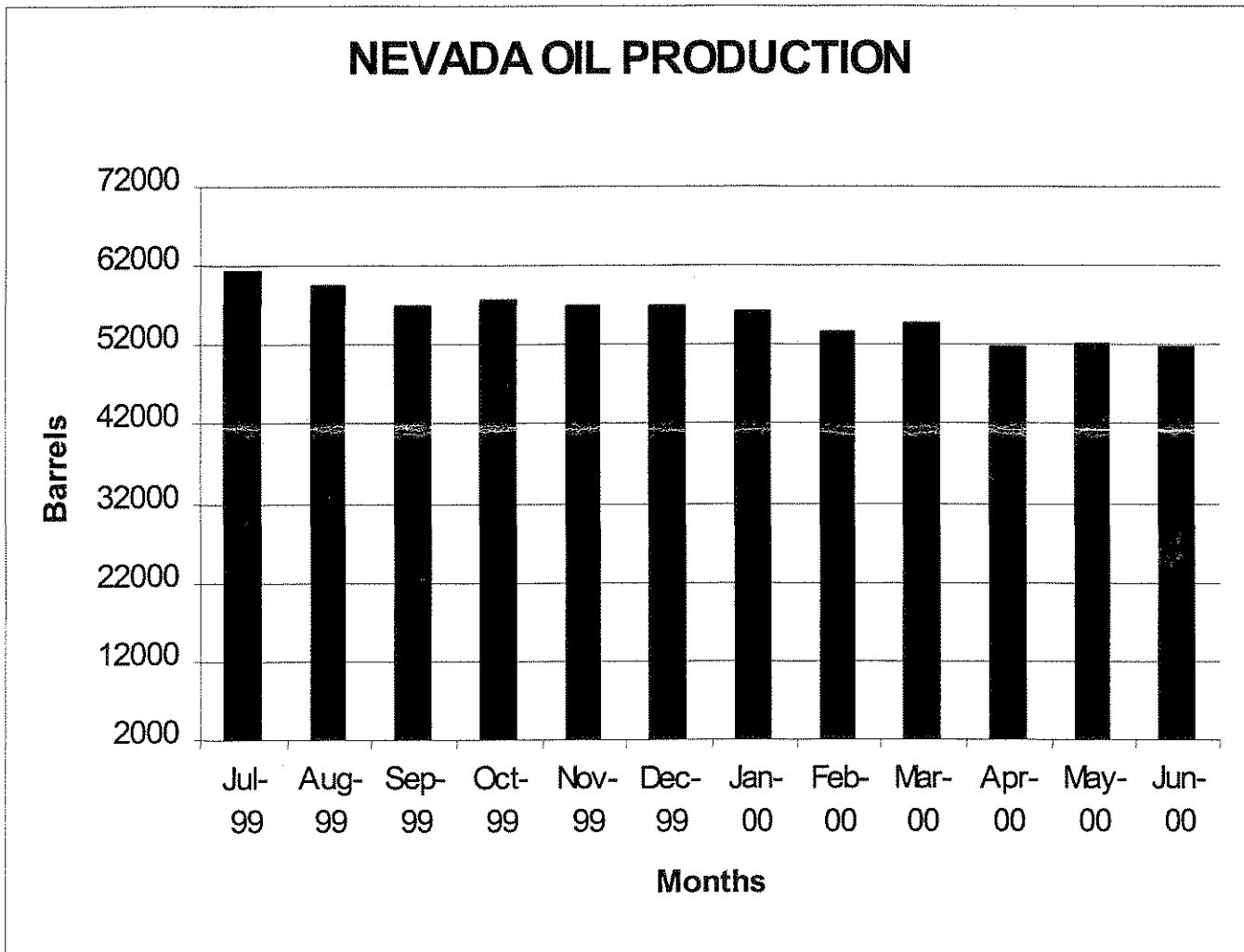
Permitting

Permits to drill issued by NDOM in the period: 2
Permits issued for the same period last year: 0

Rig Count

Rotary rigs operating during the period (peak): 0
Rotary rigs operating same period last year (peak): 0

Wells Drilled or Drilling During the Period



**NEVADA OIL PRODUCTION
MAY/JUNE, 2000**

08/22/00

	May			June			Bi-Monthly	Bi-Monthly	Cumulative	Cumulative
	Oil	Barrels H2O	Days	Oil	Barrels H2O	Days	Total Oil	Total H2O	Total Oil	Total H2O
EAGLE SPRINGS FIELD: FIRST PRODUCTION - MARCH, 1954 - NYE COUNTY										
Eagle Springs Prod.										
15-35	0	0	0	0	0	0				
35-35	129	895	9	219	1,976	23				
62-35	50	747	6	68	1,451	11				
54-35	786	5,076	29	786	3,795	26				
64-35	157	1,160	29	200	1,402	30				
44-35	69	295	2	32	83	2				
1-35	0	0	0	0	0	0				
1-34	0	0	0	0	0	0				
1-36	101	833	31	101	726	29				
2-36	0	0	0	0	0	0				
4-36	0	0	0	0	0	0				
5-36	446	1,665	31	461	1,546	30				
13-36	677	975	26	601	648	18				
23-36	1,052	916	31	1,089	850	30				
24-36	0	0	0	541	36	16				
43-36	153	1,267	29	99	631	18				
55-35	0	0	0	0	0	0				
73-35	444	4,246	31	418	3,904	29				
74-35	0	0	0	0	0	0				
82-35	260	903	21	75	218	5				
83-35	633	3,463	26	633	2,653	23				
84-35	0	0	0	0	0	0				
	-----	-----		-----	-----					
	4,958	22,442		5,322	19,918		10,280	42,360		
TOTAL	4,958	22,442		5,322	19,918		10,280	42,360	4,845,582	2,148,152

TRAP SPRINGS FIELD: FIRST PRODUCTION - NOVEMBER, 1976 - NYE COUNTY

Makool, Inc.										
24-3 Zuspann	0	0	0	0	0	0				
12-23 Munson	0	0	0	0	0	0				
12-24 Munson	547	583	31	637	634	30				
12-32 Munson	1,626	4,908	31	1,536	4,651	30				
12-33 Munson	0	0	0	0	0	0				
12-34 Munson	694	835	31	689	773	27				
12-42 Munson	0	0	0	0	0	0				
12-44X Munson	0	0	0	0	0	0				
13-11 Munson	505	14,589	31	522	14,038	30				
13-14 Munson	0	0	0	0	0	0				
13-21X Munson	0	0	0	732	3,285	27				
13-24 Munson	30	32	3	98	0	7				
13-31 Munson	676	2,574	31	769	2,729	30				
13-32 Munson	672	3,232	30	847	3,797	30				
13-33 Munson	249	667	31	273	681	30				
13-41X Munson	1,219	4,911	29	1,285	4,822	26				
13-42 Munson	190	11,206	31	212	11,627	30				
14-23 Munson	218	2,357	31	237	2,394	30				
14-24 Munson	0	0	0	0	0	0				
14-32 Munson	541	10,191	31	526	9,233	30				
14-34 Munson	254	1,223	31	287	1,289	30				

	May			June			Bi-Monthly	Bi-Monthly	Cumulative	Cumulative
	Oil	Barrels H2O	Days	Oil	Barrels H2O	Days	Total Oil	Total H2O	Total Oil	Total H2O
Makoil, Inc.										
14-34X Munson	270	175	31	289	174	30				
14-41 Munson	879	9,523	31	889	8,970	30				
14-44 Munson	531	12,135	27	635	13,525	30				
12-14 Munson	105	0	9	125	0	7				
	-----	-----		-----	-----					
	9,204	79,141		10,586	82,622		19,790	161,763		

Frontier Exploration

13-1 Munson	495	0	31	484	0	30				
13-45 Munson	339	417	31	325	410	30				
13-46 Munson	0	0	0	0	0	0				
14-33 Munson	306	433	31	289	425	30				
14-42 Munson	369	453	29	370	454	30				
14-49 Munson	180	179	29	205	176	30				
14-49X Munson	77	0	9	69	0	8				
	-----	-----		-----	-----					
	1,766	1,482		1,742	1,465		3,508	2,947		

Makoil, Inc.

2 Trap Spring	1,116	62	31	1,027	61	30				
3 Trap Spring	1,552	89,576	31	1,428	84,591	30				
8 Trap Spring	59	2	9	54	2	9				
9 Trap Spring	4,362	53,009	31	4,016	50,835	30				
16 Trap Spring	413	20,249	31	380	20,492	30				
19 Trap Spring	1,545	1,810	31	1,422	1,982	30				
23-41 Trap Spring	251	62	31	231	30	30				
	-----	-----		-----	-----					
	9,297	164,770		8,558	157,993		17,854	322,763		

TOTAL 20,266 245,393 20,886 242,080 0 41,152 487,473 12,895,204 18,771,010

CURRENT FIELD: FIRST PRODUCTION - FEBRUARY, 1979 - NYE COUNTY

Makoil, Inc.										
Currant #1	0	0	0	0	0	0				
	-----	-----		-----	-----					
TOTAL	0	0		0	0		0	0	1,379	0

DUCKWATER CREEK FIELD: FIRST PRODUCTION - MAY, 1990 - NYE COUNTY

Makoil, Inc.										
Duckwater 19-11	0	0	0	0	0	0				
	-----	-----		-----	-----					
TOTAL	0	0		0	0		0	0	15,416	51,474

BLACKBURN FIELD: FIRST PRODUCTION - APRIL, 1982 - EUREKA COUNTY

Petroleum Corp.										
Blackburn #3	0	0	0	0	0	0				
Blackburn #10	662	1,088	1	674	1,038	30				
Blackburn #14	0	0	0	0	0	0				
Blackburn #16	0	0	0	0	0	0				
Blackburn #18	2,201	85,355	31	1,862	86,624	30				
Blackburn #19	3,220	39,144	31	3,254	38,170	30				
Blackburn #21	468	48,039	31	314	41,758	28				
	-----	-----		-----	-----					
TOTAL	6,551	173,626		6,104	167,590		12,655	341,216	4,824,196	12,582,202

	May			June			Bi-Monthly	Bi-Monthly	Cumulative	Cumulative
	Barrels		Days	Barrels		Days	Total	Total	Total	Total H2O
	Oil	H2O		Oil	H2O		Oil	H2O	Oil	From 1/94

GRANT CANYON FIELD: FIRST PRODUCTION - SEPTEMBER, 1983 - NYE COUNTY

Makoil Inc.										
Grant Cyn #3	0	0	0	0	0	0				
Grant Cyn #7	0	0	0	0	0	0				
Grant Cyn #9	7,552	14,883	31	7,240	14,337	30				
Grant Cyn #22-21	1,201	20,454	31	1,148	19,412	30				
	----	-----		----	-----					
TOTAL	8,753	35,337		8,389	33,749		17,141	69,086	20,417,803	2,014,395

SPENCER FEDERAL LEASE: PRODUCTION - MAY, 1986

TOTAL 86

KATE SPRING FIELD: FIRST PRODUCTION - JANUARY, 1986 - NYE COUNTY

Western General, Inc.										
Kate Spring #1	250	2,500	5	250	3,000	5				
Kate Spring #1A	2,730	21,247	26	3,059	29,926	24				
Kate Spring #1C	0	0	0	0	0	0				
Taylor #1	665	11,497	31	674	11,129	29				
Taylor #2	0	0	0	0	0	0				
	----	-----		----	-----					
	3,645	35,244		3,983	44,055		7,628	79,299		
Makoil Inc.										
Kate #12-2	1,295	12,733	31	328	2,637	8	1,623	15,370		
TOTAL	4,940	47,977		4,311	46,692		9,251	94,669	1,934,225	3,322,305

TOMERA RANCH FIELD: FIRST PRODUCTION - DECEMBER, 1987 - EUREKA COUNTY

Foreland Corporation										
S Pacific 1-5R	47	3,528	31	57	3,467	30		6,995		
TOTAL	47	3,528		57	3,467	30	104	6,995	22,282	198,256

NORTH WILLOW CREEK: FIRST PRODUCTION - APRIL, 1988 - EUREKA COUNTY

Foreland Corporation										
S Pacific 1-27	83	0	9	0	0	0				
S Pacific 6-27	0	0	0	0	0	0				
	---	---		---	---					
TOTAL	83	0		0	0		83	0	44,407	2,660

THREE BAR FIELD: FIRST PRODUCTION - MARCH, 1990 - EUREKA COUNTY

Trail Mountain, Inc.										
Three Bar 25-A	0	0	0	0	0	0				
Three Bar #5	0	0	0	0	0	0				
	---	---		---	---					
TOTAL	0	0		0	0		0	0	23,837	5,958

SANS SPRING FIELD: FIRST PRODUCTION - MARCH, 1993 - NYE COUNTY

Big West Oil/Flying J										
Fed 5-14	0	0	0	0	0	0				
Fed 12-14	0	0	0	0	0	0				
Fed 5-14A	667	24,643	31	530	16,853	20				
	----	-----		----	-----					
TOTAL	667	24,643		530	16,853		1,197	41,496	234,674	1,849,889

Oil	May		Oil	June		Bi-Monthly		Cumulative	
	Barrels	Days		Barrels	Days	Total	Total	Total	Total H2O
	H2O		H2O			Oil	H2O	Oil	From 1/94

BACON FLAT FIELD: FIRST PRODUCTION - JULY, 1981 - NYE COUNTY

Big West Oil & Gas

Bacon Flat #23-17	0	0	0	0	0	0			
Bacon Flat 23-17A	1,283	160	31	1,247	481	31			
	----	----		----	----				
TOTAL	1,283	160		1,247	481		2,530	641	928,687

GHOST RANCH FIELD: FIRST PRODUCTION - AUGUST, 1996 - NYE COUNTY

Eagle Springs Prod.

Ghost Rnch 38-35	2,183	14,606	31	2,251	14,102	30			
Ghost Rnch 48-35	734	12,353	31	757	11,926	30			
Ghost Rnch 47-35	809	10,433	31	834	10,073	30			
Ghost Rnch 2-21X	0	0	0	0	0	0			
	----	----		----	----				
TOTAL	3,727	37,392		3,841	36,100		7,568	36,100	284,749

SAND DUNE FIELD: FIRST PRODUCTION - JULY, 1998 - NYE COUNTY

Eagle Springs Prod.

Sand Dune 88-35	962	2,131	30	1,026	2,010	30			
	----	----		----	----				
TOTAL	962	2,131		1,026	2,010		1,988	4,142	33,619

DEADMAN CREEK - FIRST PRODUCTION - MAY, 1997 - ELKO COUNTY

TOTAL									367
--------------	--	--	--	--	--	--	--	--	------------

NEVADA GAS PRODUCTION JANUARY/FEBRUARY, 2000

KATE SPRING FIELD: FIRST PRODUCTION - NOVEMBER, 1988

	May	June	Bi-Monthly	Cumulative
	MCF	MCF	Total	Total
Makoil				
12-2	259	66	325	
Western General				
Kate 1	24	24	48	
Kate 1A	259	290	549	
Kate 1C	0	0	0	
Taylor 1	63	64	127	
Taylor 2	0	0	0	
	----	----	----	
Total	605	444	1,049	293,139

SUMMARY: NEVADA OIL AND GAS PRODUCTION

May Oil Production	52,236			
June Oil Production		51,713		
Bi-Monthly Total			103,949	
Cumulative Nevada Oil Production (1954-Present)				46,506,512
May Gas Production	605			
June Gas Production		444		
Bi-Monthly Total			1,049	
Cumulative Nevada Gas Production (1988-Present)				293,139

Remarks:

NEVADA OIL PATCH

Briefing from the Commission on Mineral Resources
DIVISION OF MINERALS
July /August, 2000

RECEIVED
NOV 0 2000
NBMG Information Office

Production Summary

Total Nevada oil production for the period: 101,158 bbls
Production for the same period last year: 120,695 bbls

Permitting

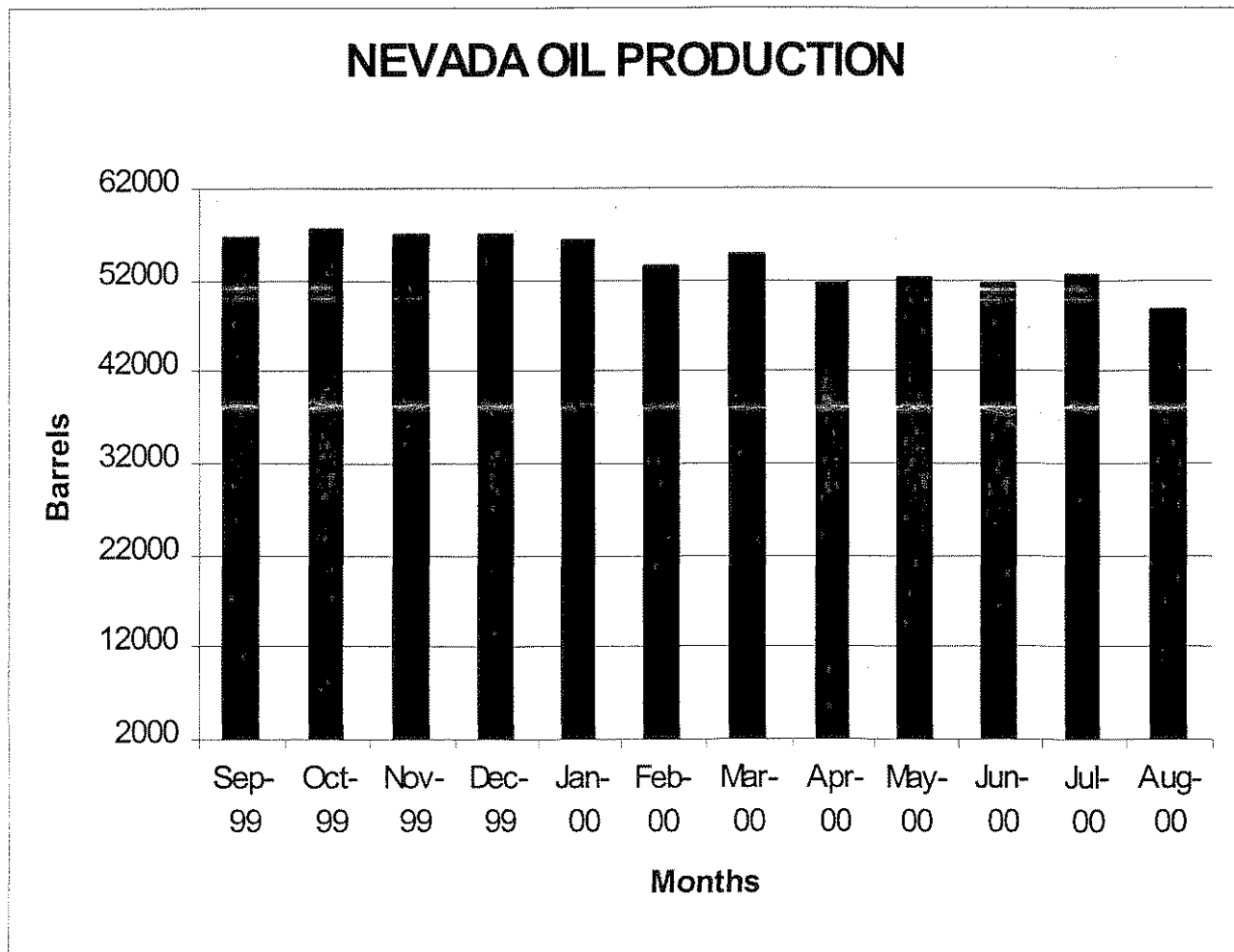
Permits to drill issued by NDOM in the period: 0
Permits issued for the same period last year: 1

Rig Count

Rotary rigs operating during the period (peak): 1
Rotary rigs operating same period last year (peak): 1

Wells Drilled or Drilling During the Period

Foreland Corporation's Pine Valley #42-16



**NEVADA OIL PRODUCTION
JULY/AUGUST, 2000**

10/13/00

	July			August			Bi-Monthly	Bi-Monthly	Cumulative	Cumulative
	Oil	H2O	Days	Oil	H2O	Days	Total Oil	Total H2O	Total Oil	Total H2O
EAGLE SPRINGS FIELD: FIRST PRODUCTION - MARCH, 1954 - NYE COUNTY										
Deerfield Production										
15-35	0	0	0	0	0	0				
35-35	217	2,357	26	22	1,856	16				
62-35	77	1,862	11	11	4,201	19				
54-35	707	4,125	26	29	1,193	9				
64-35	152	943	26	10	673	17				
44-35	84	293	2	17	1,573	7				
1-35	0	0	0	0	0	0				
1-34	0	0	0	0	0	0				
1-36	91	787	31	100	865	23				
2-36	0	0	0	0	0	0				
4-36	0	0	0	0	0	0				
5-36	399	1,575	31	493	1,359	24				
13-36	497	658	18	590	666	15				
23-36	856	820	29	1,137	738	24				
24-36	890	85	30	162	23	5				
43-36	146	1,260	31	150	1,362	22				
55-35	0	0	0	0	0	0				
73-35	230	2,436	21	33	262	2				
74-35	0	0	0	0	0	0				
82-35	8	32	1	224	479	3				
83-35	523	3,146	24	669	3,709	22				
84-35	0	0	0	0	0	0				
	-----	-----		-----	-----					
	4,876	20,378		3,648	18,959		8,525	39,336		
TOTAL	4,876	20,378		3,648	18,959		8,525	39,336	4,854,107	2,187,488

TRAP SPRINGS FIELD: FIRST PRODUCTION - NOVEMBER, 1976 - NYE COUNTY

Makoil, Inc.

24-3 Zuspa	43	10	2	41	4	3				
12-23	0	0	0	0	0	0				
12-24	722	715	31	654	644	27				
12-32	1,497	4,542	31	1,479	4,482	31				
12-33	0	0	0	0	0	0				
12-34	758	845	31	779	865	31				
12-42	0	0	0	0	0	0				
12-44X	0	0	0	0	0	0				
13-11	523	13,988	31	516	13,745	31				
13-14	0	0	0	0	0	0				
13-21X	637	2,841	31	495	2,199	31				
13-24	62	0	5	51	0	6				
13-31	763	2,694	31	744	2,618	31				
13-32	804	3,587	31	792	3,517	31				
13-33	263	652	30	214	529	25				
13-41X	1,366	5,101	28	1,561	5,804	31				
13-42	217	11,833	31	211	11,483	31				
14-23	247	2,480	31	239	2,385	31				
14-24	0	0	0	0	0	0				
14-32	499	8,719	31	453	7,892	31				
14-34	287	1,282	31	301	1,336	31				

	July			August			Bi-Monthly	Bi-Monthly	Cumulative	Cumulative
	Oil	Barrels H2O	Days	Oil	Barrels H2O	Days	Total Oil	Total H2O	Total Oil	Total H2O
Makoil, Inc.										
14-34X	293	176	31	284	170	29				
14-41	915	9,187	31	874	8,742	31				
14-44	642	13,597	30	590	12,441	28				
12-14	157	27	11	194	0	10				
	-----	-----		-----	-----					
	10,692	82,276		10,469	78,856		21,161	161,132		
Frontier Exploration										
13-1	502	0	31	498	0	31				
13-45	328	413	31	347	436	31				
13-46	0	0	0	0	0	0				
14-33	297	437	31	196	288	20				
14-42	379	465	31	370	454	31				
14-49	200	172	31	208	178	31				
14-49X	78	0	8	75	0	8				
	-----	-----		-----	-----					
	1,784	1,487		1,694	1,356		3,478	2,843		
Makoil, Inc.										
2 Trap	1,045	63	31	1,053	31	31				
3 Trap	1,453	84,437	30	1,465	80,071	29				
8 Trap	55	2	9	55	1	8				
9 Trap	4,084	52,745	31	4,118	50,149	30				
16 Trap	387	19,933	31	390	20,685	31				
19 Trap	1,447	2,002	30	1,458	1,799	31				
23-41 Trap	235	0	31	237	31	31				
	-----	-----		-----	-----					
	8,705	159,182		8,776	152,767		17,480	311,949		
TOTAL	21,181	242,945		20,939	232,979	0	42,120	475,924	12,937,324	19,246,934

CURRENT FIELD: FIRST PRODUCTION - FEBRUARY, 1979 - NYE COUNTY

Makoil, Inc.										
Currant #1	4	0	1	14	0	5				
TOTAL	4	0		14	0		18	0	1,397	0

DUCKWATER CREEK FIELD: FIRST PRODUCTION - MAY, 1990 - NYE COUNTY

Makoil, Inc.										
19-11	10	329	6	41	366	12				
TOTAL	10	329		41	366		51	695	15,467	52,169

BLACKBURN FIELD: FIRST PRODUCTION - APRIL, 1982 - EUREKA COUNTY

Petroleum Corp.										
#3	0	0	0	0	0	0				
#10	762		31	933	1,132	27				
#14	0		0	0	0	0				
#16	0		31	0	0	0				
#18	2,064		31	1,780	92,421	31				
#19	4,118		31	3,352	3,564	31				
#21	527		31	386	39,243	27				
	-----	-----		-----	-----					
TOTAL	7,471	0		6,451	136,360		13,922	136,360	4,838,118	12,718,562

	July			August			Bi-Monthly	Bi-Monthly	Cumulative	Cumulative
	Oil	H2O	Days	Oil	H2O	Days	Total Oil	Total H2O	Total Oil	Total H2O From 1/94
GRANT CANYON FIELD: FIRST PRODUCTION - SEPTEMBER, 1983 - NYE COUNTY										
Makoil Inc.										
#3	0	0	0	0	0	0				
#7	0	0	0	0	0	0				
#9	7,420	15,086	31	7,367	15,536	31				
#22-21	1,166	20,330	31	1,169	20,317	31				
TOTAL	8,586	35,416		8,536	35,853		17,123	71,269	20,434,926	2,085,664

SPENCER FEDERAL LEASE: PRODUCTION - MAY, 1986										
TOTAL										86

KATE SPRING FIELD: FIRST PRODUCTION - JANUARY, 1986 - NYE COUNTY										
Western General, Inc.										
Kate #1	250	2,500	5	250	4,000	5				
Kate #1A	2,772	25,688	26	3,081	23,687	24				
Kate #1C	0	0	0	0	0	0				
Taylor #1	663	11,451	31	648	11,253	29				
Taylor #2	0	0	0	0	0	0				
TOTAL	3,685	39,639		3,979	38,940		7,664	78,579	1,941,889	3,400,884
Makoil Inc.										
Kate #12-2	0	0	0	0	0	0	0	0		
TOTAL	3,685	39,639		3,979	38,940		7,664	78,579	1,941,889	3,400,884

TOMERA RANCH FIELD: FIRST PRODUCTION - DECEMBER, 1987 - EUREKA COUNTY										
Foreland Corporation										
S P 1-5R	61	3,553	31	49	3,345	31	110	6,898		
TOTAL	61	3,553		49	3,345		110	6,898	22,392	205,154

NORTH WILLOW CREEK: FIRST PRODUCTION - APRIL, 1988 - EUREKA COUNTY										
Deerfield Production										
S P 1-27	63	0	14	0	0	0				
S P 6-27	0	0	0	0	0	0				
TOTAL	63	0		0	0		63	0	44,470	2,660

THREE BAR FIELD: FIRST PRODUCTION - MARCH, 1990 - EUREKA COUNTY										
Trail Mountain, Inc.										
25-A	0	0	0	0	0	0				
#5	0	0	0	0	0	0				
TOTAL	0	0		0	0		0	0	23,837	5,958

SANS SPRING FIELD: FIRST PRODUCTION - MARCH, 1993 - NYE COUNTY										
Big West Oil/Flying J										
Fed 5-14	0	0	0	0	0	0				
Fed 12-14	0	0	0	0	0	0				
Fed 5-14A	629	23,848	20	596	22,183	31				
TOTAL	629	23,848		596	22,183		1,225	46,031	235,899	1,895,920

	July Barrels Oil	July H2O Days	August Barrels Oil	August H2O Days	Bi-Monthly Total Oil	Bi-Monthly Total H2O	Cumulative Total Oil	Cumulative Total H2O From 1/94
BACON FLAT FIELD: FIRST PRODUCTION - JULY, 1981 - NYE COUNTY								
Big West Oil & Gas								
#23-17	0	0	0	0	0			
# 23-17A	1,259	250	1,247	65	31			
TOTAL	1,259	250	1,247	65	2,506	315	931,193	356,346

GHOST RANCH FIELD: FIRST PRODUCTION - AUGUST, 1996 - NYE COUNTY								
Deerfield Production								
38-35	2,199	15,052	1,239	11,921	27			
48-35	739	12,730	417	10,789	28			
47-35	815	10,752	363	6,798	24			
2-21X	0	0	0	0	0			
TOTAL	3,753	38,534	2,018	29,508	5,772	29,508	290,521	615,595

SAND DUNE FIELD: FIRST PRODUCTION-JULY, 1998 - NYE COUNTY								
Deerfield Production								
SD 88-35	807	1,937	1,254	2,722	30			
TOTAL	807	1,937	1,254	2,722	2,060	4,659	35,679	97,037

DEADMAN CREEK - FIRST PRODUCTION - MAY, 1997 - ELKO COUNTY								
TOTAL							367	

NEVADA GAS PRODUCTION JANUARY/FEBRUARY, 2000

KATE SPRING FIELD: FIRST PRODUCTION - NOVEMBER, 1988

	July MCF	August MCF	Bi-Monthly Total	Cumulative Total
Makoil				
12-2	0	0	0	
Western General				
Kate 1	26	26	52	
Kate 1A	261	290	551	
Kate 1C	0	0	0	
Taylor 1	63	62	125	
Taylor 2	0	0	0	
Total	350	378	728	293,867

SUMMARY: NEVADA OIL AND GAS PRODUCTION

July Oil Prod	52,385			
August Oil Production		48,773		
Bi-Monthly Total			101,158	
Cumulative Nevada Oil Production (1954-Present)				46,607,670
July Gas Pro	350			
Aug. Gas Production		378		
Bi-Monthly Total			728	
Cumulative Nevada Gas Production (1988-Present)				293,867

Remarks:

NEVADA OIL PATCH

Briefing from the Commission on Mineral Resources
DIVISION OF MINERALS
September /October, 2000

Production Summary

Total Nevada oil production for the period: 99,586 bbls
Production for the same period last year: 114,305 bbls

Permitting

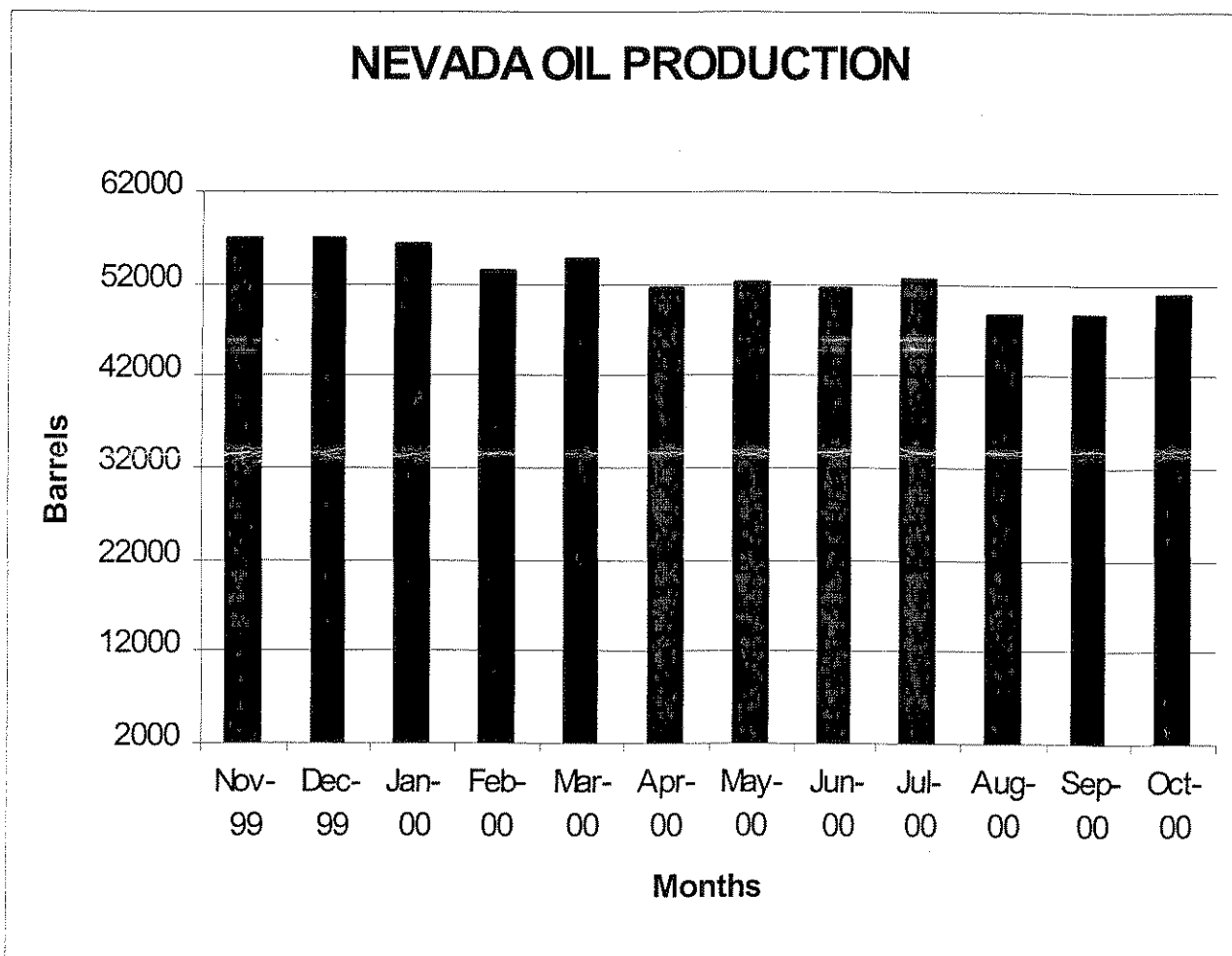
Permits to drill issued by NDOM in the period: 3
Permits issued for the same period last year: 0

Rig Count

Rotary rigs operating during the period (peak): 1
Rotary rigs operating same period last year (peak): 1

Wells Drilled or Drilling During the Period

Aspen Oil, Inc.'s #1 Battle Mountain



**NEVADA OIL PRODUCTION
SEPTEMBER/OCTOBER, 2000**

01/08/01

	September			October			Bi-Monthly	Bi-Monthly	Cumulative	Cumulative
	Oil	H2O	Days	Oil	H2O	Days	Total Oil	Total H2O	Total Oil	Total H2O
EAGLE SPRINGS FIELD: FIRST PRODUCTION - MARCH, 1954 - NYE COUNTY										
Deerfield Production										
15-35	0	0	0	0	0	0				
35-35	216	1,994	20	115	2,406	24				
62-35	67	2,306	14	51	2,557	13				
54-35	726	6,500	30	826	5,865	30				
64-35	129	593	17	161	1,341	30				
44-35	104	487	3	68	1,213	6				
1-35	0	0	0	0	0	0				
1-34	0	0	0	0	0	0				
1-36	113	949	26	75	775	21				
2-36	0	0	0	0	0	0				
4-36	0	0	0	0	0	0				
5-36	477	1,930	26	456	1,977	29				
13-36	780	1,209	22	807	1,247	26				
23-36	1,127	1,061	26	1,062	1,077	28				
24-36	88	12	3	0	0	0				
43-36	8	64	1	158	1,518	26				
55-35	0	0	0	0	0	0				
73-35	0	0	0	0	0	0				
74-35	0	0	0	0	0	0				
82-35	37	121	1	181	618	4				
83-35	864	5,254	29	788	5,151	30				
84-35	0	0	0	0	0	0				
	-----	-----		-----	-----					
	4,735	22,480		4,747	25,744		9,482	48,224		
TOTAL	4,735	22,480		4,747	25,744		9,482	48,224	4,863,589	2,235,712

TRAP SPRINGS FIELD: FIRST PRODUCTION - NOVEMBER, 1976 - NYE COUNTY

Makoil, Inc.

24-3 Zuspa	6	0	2	15	4	2				
12-23	0	0	0	0	0	0				
12-24	582	1,408	30	607	1,417	31				
12-32	1,499	4,527	30	1,512	4,575	31				
12-33	0	0	0	0	0	0				
12-34	815	846	30	831	830	31				
12-42	0	0	0	0	0	0				
12-44X	0	0	0	0	0	0				
13-11	470	11,705	29	529	12,700	31				
13-14	619	8,530	25	363	4,827	31				
13-21X	419	1,738	30	475	1,899	31				
13-24	30	13	3	48	21	7				
13-31	712	2,337	30	729	2,307	31				
13-32	757	3,141	30	818	3,270	31				
13-33	36	151	6	259	1,035	31				
13-41X	1,419	4,417	30	1,544	4,629	31				
13-42	154	7,816	30	148	7,256	30				
14-23	224	2,089	30	233	2,097	31				
14-24	0	0	0	0	0	0				
14-32	449	7,288	30	477	7,470	31				
14-34	225	2,098	19	281	2,532	31				

	September			October			Bi-Monthly	Bi-Monthly	Cumulative	Cumulative
	Oil	H2O	Days	Oil	H2O	Days	Total Oil	Total H2O	Total Oil	Total H2O
Makoil, Inc.										
14-34X	302	313	30	264	264	28				
14-41	762	7,113	30	759	6,833	31				
14-44	686	9,455	29	751	9,967	31				
12-14	74	0	6	109	0	11				
	-----	-----		-----	-----					
	10,239	74,985		10,752	73,933		20,991	148,918		
Frontier Exploration										
13-1	495	0	30	502	0	31				
13-45	318	400	30	330	415	27				
13-46	0	0	0	0	0	0				
14-33	0	0	0	0	0	0				
14-42	355	435	30	374	458	31				
14-49	205	175	30	208	178	31				
14-49X	68	0	7	78	0	7				
	-----	-----		-----	-----					
	1,441	1,010		1,492	1,051		2,933	2,061		
Makoil, Inc.										
2 Trap	996	61	30	957	63	31				
3 Trap	1,386	77,304	28	1,331	82,751	30				
8 Trap	52	2	8	50	2	9				
9 Trap	3,895	52,072	30	3,742	51,117	31				
16 Trap	369	19,107	30	354	15,305	28				
19 Trap	1,380	30	31	1,326	1,726	31				
23-41 Trap	224	30	30	215	31	31				
	-----	-----		-----	-----					
	8,302	148,606		7,976	150,995		16,278	299,601		
TOTAL	19,982	224,601		20,220	225,979	0	40,202	450,580	12,977,526	19,697,514
CURRENT FIELD: FIRST PRODUCTION - FEBRUARY, 1979 - NYE COUNTY										
Makoil, Inc.										
Currant #1	9	0	4	16	0	4				
TOTAL	9	0		16	0		25	0	1,422	0
DUCKWATER CREEK FIELD: FIRST PRODUCTION - MAY, 1990 - NYE COUNTY										
Makoil, Inc.										
Duckwater 1	29	263	11	16	111	6				
TOTAL	29	263		16	111		44	374	15,511	52,543
BLACKBURN FIELD: FIRST PRODUCTION - APRIL, 1982 - EUREKA COUNTY										
Petroleum Corp.										
#3	0	0	0	0	0	0				
#10	80	132	26	754	1,540	18				
#14	0	0	0	0	0	0				
#16	0	0	0	0	0	0				
#18	1,920	93,024	30	1,894	100,468	31				
#19	3,213	41,426	30	3,170	45,932	31				
#21	329	34,802	30	343	23,776	29				
	-----	-----		-----	-----					
TOTAL	5,542	169,384		6,161	171,716		11,703	341,100	4,849,821	13,059,662

	September			October			Bi-Monthly	Bi-Monthly	Cumulative	Cumulative
	Oil	H2O	Days	Oil	H2O	Days	Total Oil	Total H2O	Total Oil	Total H2O From 1/94
GRANT CANYON FIELD: FIRST PRODUCTION - SEPTEMBER, 1983 - NYE COUNTY										
Makoil Inc.										
#3	0	0	0	0	0	0				
#7	0	0	0	0	0	0				
#9	7,081	14,815	30	7,263	15,204	31				
#22-21	1,127	19,889	30	1,135	20,527	31				
	-----	-----		-----	-----					
TOTAL	8,208	34,704		8,398	35,731		16,606	70,435	20,451,532	2,156,099

SPENCER FEDERAL LEASE: PRODUCTION - MAY, 1986										
TOTAL										86

KATE SPRING FIELD: FIRST PRODUCTION - JANUARY, 1986 - NYE COUNTY										
Western General, Inc.										
Kate #1	250	4,000	5	250	4,000	5				
Kate #1A	2,619	25,027	25	3,146	19,824	26				
Kate #1C	0	0	0	0	0	0				
Taylor #1	530	10,805	30	620	11,635	31				
Taylor #2	0	0	0	0	0	0				
	-----	-----		-----	-----					
	3,399	39,832		4,016	35,459		7,415	75,291		
Makoil Inc.										
Kate #12-2	528	178	4	1,703	7,801	31	2,230	7,979		
TOTAL	3,927	40,010		5,719	43,260		9,645	83,270	1,951,534	3,484,154

TOMERA RANCH FIELD: FIRST PRODUCTION - DECEMBER, 1987 - EUREKA COUNTY										
Foreland Corporation										
S P 1-5R	15	2,442	22	59	3,493	31	74	5,935		
TOTAL	15	2,442		59	3,493		74	5,935	22,466	211,089

NORTH WILLOW CREEK: FIRST PRODUCTION - APRIL, 1988 - EUREKA COUNTY										
Deerfield Production										
S P 1-27	0	0	0	0	0	0				
S P 6-27	0	0	0	0	0	0				
	---	---		---	---					
TOTAL	0	0		0	0		0	0	44,470	2,660

THREE BAR FIELD: FIRST PRODUCTION - MARCH, 1990 - EUREKA COUNTY										
Trail Mountain, Inc.										
25-A	0	0	0	0	0	0				
#5	0	0	0	0	0	0				
	---	---		---	---					
TOTAL	0	0		0	0		0	0	23,837	5,958

SANS SPRING FIELD: FIRST PRODUCTION - MARCH, 1993 - NYE COUNTY										
Big West Oil/Flying J										
Fed 5-14	0	0	0	0	0	0				
Fed 12-14	0	0	0	0	0	0				
Fed 5-14A	553	19,960	30	26	976	2				
	-----	-----		-----	-----					
TOTAL	553	19,960		26	976		579	20,936	236,478	1,916,856

	September			October			Bi-Monthly	Bi-Monthly	Cumulative	Cumulative
	Oil	H2O	Days	Oil	H2O	Days	Total Oil	Total H2O	Total Oil	Total H2O From 1/94
BACON FLAT FIELD: FIRST PRODUCTION - JULY, 1981 - NYE COUNTY										
Big West Oil & Gas										
#23-17	0	0	0	0	0	0				
#23-17A	1,186	184	30	1,245	89	31				
TOTAL	1,186	184		1,245	89		2,431	273	933,624	356,619

GHOST RANCH FIELD: FIRST PRODUCTION - AUGUST, 1996 - NYE COUNTY										
Deerfield Production										
38-35	1,993	12,564	30	1,924	13,609	30				
48-35	670	10,626	30	647	11,509	30				
47-35	739	8,975	30	621	7,890	26				
2-21X	0	0	0	0	0	0				
TOTAL	3,402	32,165		3,191	33,008		6,593	33,008	297,114	648,603

SAND DUNE FIELD: FIRST PRODUCTION - JULY, 1998 - NYE COUNTY										
Deerfield Production										
SD 88-35	1,186	3,071	30	1,015	2,878	30				
TOTAL	1,186	3,071		1,015	2,878		2,201	5,948	37,880	102,985

DEADMAN CREEK - FIRST PRODUCTION - MAY, 1997 - ELKO COUNTY										
TOTAL										367

NEVADA GAS PRODUCTION JANUARY/FEBRUARY, 2000

KATE SPRING FIELD: FIRST PRODUCTION - NOVEMBER, 1988

	September MCF	October MCF	Bi-Monthly Total	Cumulative Total
Makoiil				
12-2	106	341	447	
Western General				
Kate 1	30	29	59	
Kate 1A	243	254	497	
Kate 1C	0	0	0	
Taylor 1	50	59	109	
Taylor 2	0	0	0	
Total	429	683	1,112	294,979

SUMMARY: NEVADA OIL AND GAS PRODUCTION

Sept. Oil Pro	48,772			
Oct. Oil Production		50,814		
Bi-Monthly Total			99,586	
Cumulative Nevada Oil Production (1954-Present)				46,707,256
Sept. Gas Pr	429			
Oct. Gas Production		683		
Bi-Monthly Total			1,112	
Cumulative Nevada Gas Production (1988-Present)				294,979

Remarks:

NEVADA OIL PATCH

Briefing from the Commission on Mineral Resources
DIVISION OF MINERALS
November /December, 2000

Production Summary

Total Nevada oil production for the period: 99,878 bbls
Production for the same period last year: 113,795 bbls

Permitting

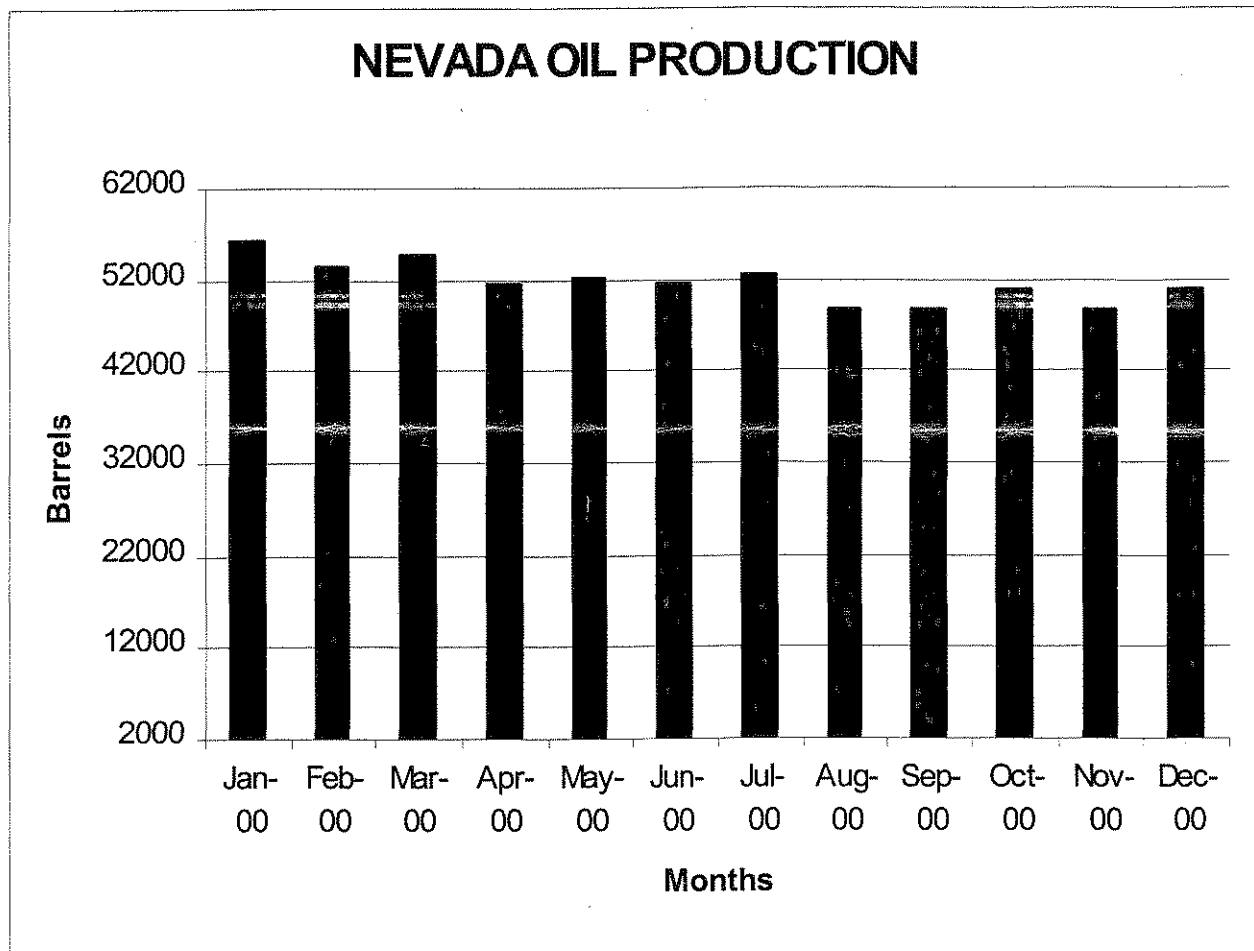
Permits to drill issued by NDOM in the period: 1
Permits issued for the same period last year: 0

Rig Count

Rotary rigs operating during the period (peak): 0
Rotary rigs operating same period last year (peak): 1

Wells Drilled or Drilling During the Period

TOTAL PRODUCTION FOR CALENDAR YEAR 2000 = 620,651
TOTAL PRODUCTION FOR CALENDAR YEAR 1999 = 705,980



**NEVADA OIL PRODUCTION
NOVEMBER/DECEMBER, 2000**

02/22/01

	November			December			Bi-Monthly	Bi-Monthly	Cumulative	Cumulative
	Oil	Barrels H2O	Days	Oil	Barrels H2O	Days	Total Oil	Total H2O	Total Oil	Total H2O
EAGLE SPRINGS FIELD: FIRST PRODUCTION - MARCH, 1954 - NYE COUNTY										
Deerfield Production										
15-35	0	0	0	0	0	0				
35-35	89	1,031	12	121	1,929	20				
62-35	60	5,505	29	89	5,702	29				
54-35	554	4,818	30	781	5,583	31				
64-35	108	1,081	29	152	1,276	31				
44-35	92	1,069	9	51	320	2				
1-35	0	0	0	0	0	0				
1-34	0	0	0	0	0	0				
1-36	8	14	1	94	914	25				
2-36	0	0	0	0	0	0				
4-36	0	0	0	0	0	0				
5-36	475	2,122	25	524	2,418	31				
13-36	747	1,235	21	746	1,298	22				
23-36	1,062	1,138	24	1,239	1,410	31				
24-36	0	0	0	40	14	1				
43-36	189	1,900	27	191	1,832	31				
55-35	0	0	0	0	0	0				
73-35	200	1,951	11	500	5,948	31				
74-35	0	0	0	0	0	0				
82-35	577	4,296	23	66	293	2				
83-35	691	5,374	23	882	5,382	31				
84-35	0	0	0	0	0	0				
	4,851	31,533		5,475	34,321		10,326	65,854		
TOTAL	4,851	31,533		5,475	34,321		10,326	65,854	4,873,915	2,301,566

TRAP SPRINGS FIELD: FIRST PRODUCTION - NOVEMBER, 1976 - NYE COUNTY

Makoil, Inc.

24-3 Zuspa	25	6	2	10	0	1				
12-23	0	0	0	0	0	0				
12-24	577	1,508	30	539	1,400	31				
12-32	1,465	4,413	30	1,483	4,464	31				
12-33	0	0	0	0	0	0				
12-34	761	853	30	774	861	31				
12-42	0	0	0	0	0	0				
12-44X	0	0	0	0	0	0				
13-11	318	8,563	23	515	13,744	31				
13-14	359	5,342	30	364	5,383	31				
13-21X	396	1,776	30	443	1,971	30				
13-24	54	27	5	68	33	7				
13-31	666	2,362	30	729	2,570	31				
13-32	730	3,270	30	796	3,543	31				
13-33	217	972	30	236	1,051	31				
13-41X	1,205	4,050	27	1,439	4,802	31				
13-42	148	8,119	30	142	7,726	31				
14-23	217	2,187	30	221	2,217	31				
14-24	0	0	0	0	0	0				
14-32	417	7,321	30	465	8,097	31				
14-34	284	2,863	30	289	2,897	31				

	November			December			Bi-Monthly	Bi-Monthly	Cumulative	Cumulative
	Oil	Barrels H2O	Days	Oil	Barrels H2O	Days	Total Oil	Total H2O	Total Oil	Total H2O
Makoi, Inc.										
14-34X	285	319	30	307	342	31				
14-41	480	4,842	25	405	4,050	31				
14-44	734	10,919	30	744	10,997	29				
12-14	69	0	4	139	0	12				
	-----	-----		-----	-----					
	9,407	69,712		10,109	76,148		19,516	145,860		
Frontier Exploration										
13-1	477	0	30	484	0	31				
13-45	302	410	30	336	424	31				
13-46	0	0	0	0	0	0				
14-33	108	71	5	316	440	31				
14-42	372	443	30	396	457	31				
14-49	180	176	30	216	182	31				
14-49X	67	0	7	79	0	8				
	-----	-----		-----	-----					
	1,506	1,100		1,827	1,503		3,333	2,603		
Makoi, Inc.										
2 Trap	925	61	30	961	62	31				
3 Trap	1,286	83,586	30	1,336	86,430	31				
8 Trap	49	2	9	50	2	8				
9 Trap	3,616	52,649	30	3,756	53,937	31				
16 Trap	342	16,687	30	356	17,105	31				
19 Trap	1,281	1,903	30	1,330	2,091	31				
23-41 Trap	208	76	30	216	125	31				
	-----	-----		-----	-----					
	7,706	154,964		8,005	159,752		15,711	314,716		
TOTAL	18,619	225,776		19,941	237,403	0	38,560	463,179	13,016,086	20,160,693

CURRENT FIELD: FIRST PRODUCTION - FEBRUARY, 1979 - NYE COUNTY

Makoi, Inc.										
Currant #1	6	0	3	6	0	2				
TOTAL	6	0		6	0		12	0	1,434	0

DUCKWATER CREEK FIELD: FIRST PRODUCTION - MAY, 1990 - NYE COUNTY

Makoi, Inc.										
Duckwater 1	7	26	1	14	101	3				
TOTAL	7	26		14	101		21	127	15,532	52,670

BLACKBURN FIELD: FIRST PRODUCTION - APRIL, 1982 - EUREKA COUNTY

Petroleum Corp.										
#3	0	0	0	0	0	0				
#10	847	0	30	760	1,248	31				
#14	0	0	0	0	0	0				
#16	0	0	0	0	0	0				
#18	2,208	93,063	30	2,027	98,775	31				
#19	2,823	40,676	30	2,789	42,461	31				
#21	299	34,429	30	226	34,113	31				
	-----	-----		-----	-----					
TOTAL	6,177	168,168		5,802	176,597		11,979	344,765	4,861,800	13,404,427

	November			December			Bi-Monthly	Bi-Monthly	Cumulative	Cumulative
	Oil	H2O	Days	Oil	H2O	Days	Total Oil	Total H2O	Total Oil	Total H2O From 1/94
GRANT CANYON FIELD: FIRST PRODUCTION - SEPTEMBER, 1983 - NYE COUNTY										
Makoil Inc.										
Grant #3	0	0	0	0	0	0				
Grant #7	0	0	0	0	0	0				
Grant #9	6,977	14,701	30	7,136	15,456	31				
Grant #22-	1,118	19,844	30	1,146	20,540	31				
	-----	-----		-----	-----					
TOTAL	8,094	34,545		8,282	35,996		16,377	70,541	20,467,909	2,226,640
SPENCER FEDERAL LEASE: PRODUCTION - MAY, 1986										
TOTAL										86
KATE SPRING FIELD: FIRST PRODUCTION - JANUARY, 1986 - NYE COUNTY										
Western General, Inc.										
Kate #1	250	4,000	5	500	4,000	5				
Kate #1A	2,458	20,292	25	2,678	18,976	26				
Kate #1C	0	0	0	0	0	0				
Taylor #1	478	11,000	30	692	11,733	31				
Taylor #2	0	0	0	0	0	0				
	-----	-----		-----	-----					
	3,186	35,292		3,870	34,709		7,056	70,001		
Makoil Inc.										
Kate #12-2	1,659	8,848	30	1,572	9,106	31	3,231	17,954		
TOTAL	4,845	44,140		5,442	43,815		10,287	87,955	1,961,821	3,572,109
TOMERA RANCH FIELD: FIRST PRODUCTION - DECEMBER, 1987 - EUREKA COUNTY										
Foreland Corporation										
S Pacific 1-5R			31			29	0	0		
TOTAL	0	0		0	0		0	0	22,466	211,089
NORTH WILLOW CREEK: FIRST PRODUCTION - APRIL, 1988 - EUREKA COUNTY										
Foreland Corporation										
S P 1-27	0	0	0	0	0	0				
S P 6-27	0	0	0	0	0	0				
	---	---		---	---					
TOTAL	0	0		0	0		0	0	44,407	2,660
THREE BAR FIELD: FIRST PRODUCTION - MARCH, 1990 - EUREKA COUNTY										
Trail Mountain, Inc.										
25-A	0	0	0	0	0	0				
#5	0	0	0	0	0	0				
	---	---		---	---					
TOTAL	0	0		0	0		0	0	23,837	5,958
SANS SPRING FIELD: FIRST PRODUCTION - MARCH, 1993 - NYE COUNTY										
Big West Oil/Flying J										
Fed 5-14	0	0	0	0	0	0				
Fed 12-14	0	0	0	0	0	0				
Fed 5-14A	719	11,339	13	667	27,740	31				
	-----	-----		-----	-----					
TOTAL	719	11,339		667	27,740		1,386	39,079	237,864	1,955,935

	November			December			Bi-Monthly	Bi-Monthly	Cumulative	Cumulative
	Oil	H2O	Days	Oil	H2O	Days	Total Oil	Total H2O	Total Oil	Total H2O From 1/94
BACON FLAT FIELD: FIRST PRODUCTION - JULY, 1981 - NYE COUNTY										
Big West Oil & Gas										
#23-17	0	0	0	0	0	0				
#23-17A	1,188	112	30	1,170	148	30				
TOTAL	1,188	112		1,170	148		2,358	260	935,982	356,879

GHOST RANCH FIELD: FIRST PRODUCTION - AUGUST, 1996 - NYE COUNTY										
Deerfield Production										
38-35	1,904	13,513	30	1,848	14,533	31				
48-35	640	11,429	30	622	12,291	31				
47-35	541	7,374	24	685	10,381	31				
2-21X				0	0	0				
TOTAL	3,086	32,316		3,155	37,204		6,241	37,204	303,355	685,807

SAND DUNE FIELD: FIRST PRODUCTION - JULY, 1998 - NYE COUNTY										
Deerfield Production										
SD 88-35	1,201	3,592	29	1,131	3,181	30				
TOTAL	1,201	3,592		1,131	3,181		2,332	6,773	40,212	109,758

DEADMAN CREEK - FIRST PRODUCTION - MAY, 1997 - ELKO COUNTY										
TOTAL										367

NEVADA GAS PRODUCTION JANUARY/FEBRUARY, 2000

KATE SPRING FIELD: FIRST PRODUCTION - NOVEMBER, 1988

	November MCF	December MCF	Bi-Monthly Total	Cumulative Total
Makoll				
12-2	332	314	646	
Western General				
Kate 1	31	31	62	
Kate 1A	226	271	497	
Kate 1C	0	0	0	
Taylor 1	45	66	111	
Taylor 2	0	0	0	
Total	634	682	1,316	296,295

SUMMARY: NEVADA OIL AND GAS PRODUCTION

Nov. Oil Prod	48,793			
Dec. Oil Production		51,085		
Bi-Monthly Total			99,878	
Cumulative Nevada Oil Production (1954-Present)				46,807,134
Nov. Gas Pro	634			
Dec. Gas Production		682		
Bi-Monthly Total			1,316	
Cumulative Nevada Gas Production (1988-Present)				296,295

Remarks: