

# NEVADA OIL PATCH

Briefing from the Department of Business and Industry  
**DIVISION OF MINERALS**  
 January/February, 1997

RECEIVED

APR 22 1997

NBMG Information Office

## Production Summary

Total Nevada oil production for the period: 158,398 bbls  
 Production for the same period last year: 189,948 bbls

## Permitting

Permits to drill issued by NDOM in the period: 3  
 Permits issued for the same period last year: 0

## Rig Count

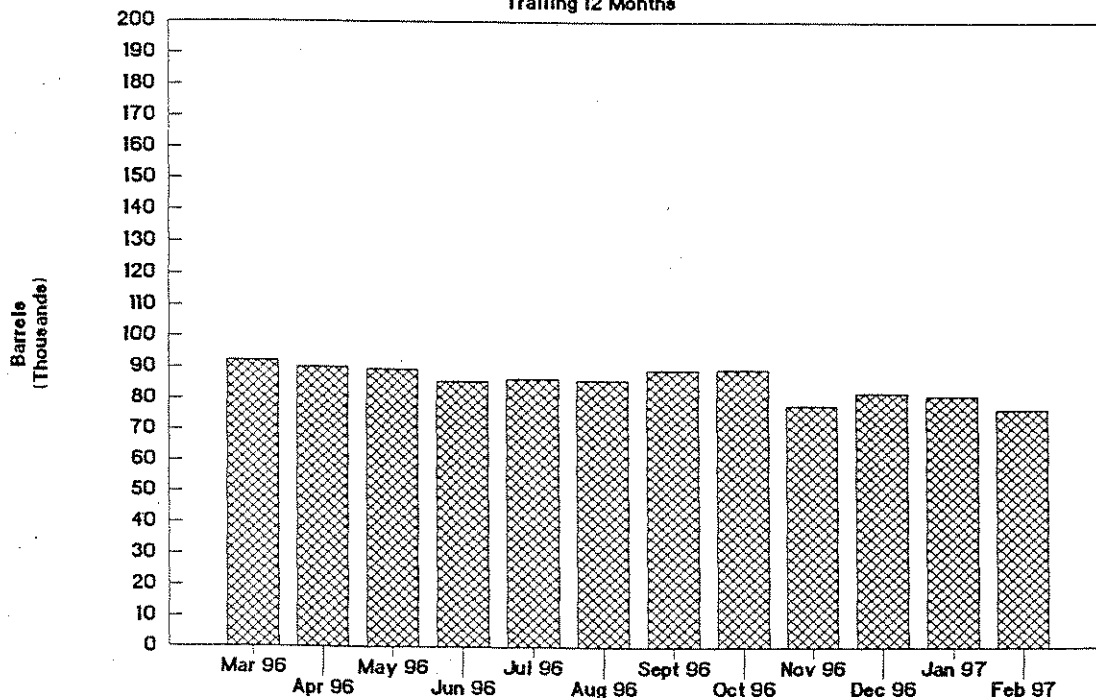
Rotary rigs operating during the period (peak): 2  
 Rotary rigs operating same period last year (peak): 7

## Wells Drilled or Drilling During the Period

Eagle Springs Production's Ghost Ranch #38-35  
 McFarland Energy's Pancake Mesa #1

## NEVADA OIL PRODUCTION

Trailing 12 Months



NEVADA OIL PRODUCTION  
JANUARY/FEBRUARY, 1997

	January			February			Bi-Monthly Total Oil	Bi-Monthly Total H2O	Cumulative Total Oil	Cumulative Total H2O
	Barrels Oil	H2O	Days	Barrels Oil	H2O	Days				
EAGLE SPRINGS FIELD: FIRST PRODUCTION - MARCH, 1954							Nye County			
Eagle Springs Prod. Ltd. (Kanwai)										
15-35	0	0	0	0	0	0				
35-35	270	2,718	29	251	2,007	24				
62-35	138	5,683	30	108	3,976	22				
54-35	1,375	4,972	30	1,352	4,096	28				
64-35	169	469	13	398	912	27				
	-----	-----		-----	-----					
	1,952	13,842		2,109	10,991		4,061	24,833		
Eagle Springs Prod. Ltd.										
1-36	73	1,202	25	21	303	7				
2-36	20	353	2	0	0	0				
4-36	0	0	0	0	0	0				
5-36	0	0	0	1,348	2,126	26				
13-36	1,553	2,048	30	1,333	1,289	23				
23-36	1,996	1,616	31	2,105	1,290	28				
24-36	1,131	156	31	1,190	140	28				
43-36	0	0	0	83	783	12				
55-35	556	471	30	132	101	7				
73-35	745	5,296	30	754	4,049	27				
74-35	178	6,473	31	134	3,641	21				
82-35	2,499	4,560	30	2,637	3,639	28				
83-35	1,390	4,694	30	1,409	3,621	27				
84-35	0	0	0	164	1,905	12				
	-----	-----		-----	-----					
	10,141	26,869		11,310	22,887		21,451	49,756		
TOTAL	12,093	40,711		13,419	33,878		25,512	74,589	4,509,126	999,870

TRAP SPRINGS FIELD: FIRST PRODUCTION - NOVEMBER, 1976 Nye County

Makool, Inc.										
24-3 Zuspahn	0	0	0	0	0	0				
12-23 Munson Ranch	0	0	0	0	0	0				
12-24 Munson Ranch	750	786	31	636	746	26				
12-32 Munson Ranch	2,104	3,237	26	2,229	3,469	28				
12-33 Munson Ranch	0	0	0	0	0	0				
12-34 Munson Ranch	1,269	1,088	31	1,085	1,041	28				
12-42 Munson Ranch	49	42	1	39	37	3				
12-44X Munson Ranc	65	56	2	101	96	10				
13-11 Munson Ranch	492	10,111	31	436	10,043	28				
13-14 Munson Ranch	54	1,106	19	32	741	11				
13-21X Munson Ranc	757	2,767	31	683	2,793	28				
13-24 Munson Ranch	18	10	6	23	15	8				
13-31 Munson Ranch	909	1,817	31	815	1,824	28				
13-32 Munson Ranch	300	2,957	31	254	2,799	28				
13-33 Munson Ranch	117	101	12	64	62	8				
13-41X Munson Ranc	1,515	3,029	31	1,366	3,058	28				
13-42 Munson Ranch	300	1,885	31	246	1,730	28				
14-23 Munson Ranch	302	2,329	31	248	2,140	28				
14-24 Munson Ranch	0	0	0	0	0	0				
14-32 Munson Ranch	529	5,211	31	447	4,931	28				
14-34 Munson Ranch	299	4,015	31	273	4,107	28				
14-34X Munson Ranc	440	1,508	30	347	1,333	28				

	January			February			Bi-Monthly	Bi-Monthly	Cumulative	Cumulative
	Oil	H2O	Days	Oil	H2O	Days	Total Oil	Total H2O	Total Oil	Total H2O From 1/94
14-41 Munson Ranc	1,939	14,955	31	1,649	14,240	28				
14-44 Munson Ranc	974	20,043	31	509	11,729	28				
12-14 Munson Ranc	230	0	14	200	0	16				
	-----	-----		-----	-----					
	13,412	77,053		11,682	66,934		25,094	143,987		
Frontier Exploration										
13-1 Munson Ranch	626	0	31	554	0	28				
13-45 Munson Ranc	0	0	0	269	132	11				
13-46 Munson Ranc	0	0	0	0	0	0				
14-33 Munson Ranc	320	465	31	299	420	28				
14-42 Munson Ranc	833	806	31	674	660	28				
14-43 Munson Ranc	214	215	31	193	196	28				
14-44 Munson Ranc	91	0	10	99	0	10				
	-----	-----		-----	-----					
	2,084	1,486		2,088	1,408		4,172	2,894		
(Apache)										
2 Trap Spring	933	0	31	1,076	28	28				
3 Trap Spring	1,747	112,510	31	1,677	105,015	28				
8 Trap Spring	0	0	0	0	0	0				
9 Trap Spring	3,499	69,908	31	2,774	64,889	28				
16 Trap Spring	433	9,665	31	132	5,776	28				
17 Trap Spring	1,902	178	31	1,663	111	28				
23-41 Trap Spring	428	0	31	139	0	28				
	-----	-----		-----	-----					
	8,942	192,261		7,461	175,819		16,403	368,080		
TOTAL	24,438	270,800		21,231	244,161	0	45,669	514,961	12,004,858	9,531,525
*****										
CURRANT FIELD: FIRST PRODUCTION - FEBRUARY, 1978 Nye County 0										
Makoil, Inc.										
Currant #1	0	0	0	0	0	0				
TOTAL	0	0		0	0		0	0	919	0
*****										
DUCKWATER CREEK FIELD: FIRST PRODUCTION - MAY, 1990 Nye County										
Makoil, Inc.										
Duckwater Creek #19-11	0	0	0	0	0	0				
TOTAL	0	0		0	0		0	0	14,664	44,161
*****										
BLACKBURN FIELD: FIRST PRODUCTION - APRIL, 1982 Eureka County										
Petroleum Corp. of Nevada										
Blackburn #3	0	0	0	0	0	0				
Blackburn #10	510	83	31	425	102	28				
Blackburn #14	419	18,580	31	323	17,164	28				
Blackburn #16	936	22,986	30	740	21,732	27				
Blackburn #18	4,761	75,154	31	3,986	70,345	28				
Blackburn #19	8,802	29,766	341	7,901	28,012	28				
	-----	-----		-----	-----					
	15,428	150,569		13,375	137,355		28,803	287,924	4,459,908	6,153,925

	January			February			Bi-Monthly	Bi-Monthly	Cumulative	Cumulative
	Oil	H2O	Days	Oil	H2O	Days	Total Oil	Total H2O	Total Oil	Total H2O From 1/94
GRANT CANYON FIELD: FIRST PRODUCTION - SEPTEMBER, 1983							Nye County			
Makoil (Apache)										
Grant Canyon #3	0	0	0	0	0	0				
Grant Canyon #7	0	0	0	0	0	0				
Grant Canyon #9	11,403	13,705	31	10,164	12,168	28				
Grant Canyon #22-21	1,600	11,232	31	1,476	11,456	28				
TOTAL	13,003	24,937		11,640	23,624		24,643	48,561	20,007,888	746,752
*****									86	
SPENCER FEDERAL LEASE: PRODUCTION - MAY, 1986										
KATE SPRING FIELD: FIRST PRODUCTION - JANUARY, 1986							Nye County			
Western General, Inc.										
Kate Spring #1	250	3,000	5	250	3,000	5				
Kate Spring #1A	3,268	15,242	26	2,212	11,259	23				
Kate Spring #1C	930	8,000	31	840	8,000	28				
Taylor Federal #1	579	10,840	31	739	9,676	28				
Taylor Federal #2	0	0	0	0	0	0				
TOTAL	5,027	37,082		4,041	31,935		9,068	69,017		
Makoil (Apache)										
Kate Spring #12-2	1,816	12,118	31	1,511	10,468	28	3,327	22,586		
TOTAL	6,843	49,200		5,552	42,403		12,395	91,603	1,705,208	1,652,915
*****										
TOMERA RANCH FIELD: FIRST PRODUCTION - DECEMBER, 1987							Eureka County			
Foreland Corporation										
Tomera Ranch 33-1	0	0	0	0	0	0	0	0		
Foreland Corporation										
Foreland-S Pacific 1-5R	100	2,974	31	38	2,677	28	138	5,651		
TOTAL	100	2,974		38	2,677		138	5,651	20,485	84,985
*****										
NORTH WILLOW CREEK: FIRST PRODUCTION - APRIL, 1988							Eureka County			
Foreland Corporation										
Foreland-S Pacific 1-27	66	43	25	14	1	4				
Foreland-S Pacific 5-27	0	0	0	0	0	0				
Foreland-S Pacific 6-27	91	45	27	62	5	14				
TOTAL	157	88		76	6		233	94	41,454	2,615
*****										
THREE BAR FIELD: FIRST PRODUCTION - MARCH, 1990							Eureka County			
Trail Mountain, Inc.										
Three Bar 25-A	0	0	0	0	0	0				
Three Bar #5	0	0	0	0	0	0				
TOTAL	0	0		0	0		0	0	23,837	5,958

	January			February			Bi-Monthly	Bi-Monthly	Cumulative	Cumulative
	Oil	H2O	Days	Oil	H2O	Days	Total Oil	Total H2O	Total Oil	Total H2O From 1/94
SANS SPRING FIELD: FIRST PRODUCTION - MARCH, 1993							Nye County			
Big West Oil/Flying J (Cenex)										
Federal 5-14	782	23,525	31	1,076	19,570	28				
Federal 12-14	0	0	0	0	0	0				
TOTAL	782	23,525		1,076	19,570		1,858	43,095	155,017	832,872
BACON FLAT FIELD: FIRST PRODUCTION - JULY, 1981							Nye County			
Equitable Resources Energy (Balcron)										
Bacon Flat #23-17	0	0	0	0	0	0				
Bacon Flat 23-17A	2,105	23,793	31	1,869	21,885	28				
TOTAL	2,105	23,793		1,869	21,885		3,974	45,678	867,119	280,294
GHOST RANCH FIELD: FIRST PRODUCTION - AUGUST, 1996							Nye County			
Eagle Springs Production										
Ghost Ranch #38-35				4,815	53	12				
Ghost Ranch #48-35	6,463	2,594	31	3,895	2,005	26				
TOTAL	6,463	2,594		8,710	2,058		15,173	2,058	49,339	4,833

NEVADA GAS PRODUCTION JANUARY/FEBRUARY, 1997

KATE SPRING FIELD: FIRST PRODUCTION - NOVEMBER, 1988

	January MCF	February MCF	Bi-Monthly Total	Cumulative Total
Makool (Apache) 12-2	363	302	665	
Western General			0	
Kate 1	24	24	48	
Kate 1A	311	210	521	
Kate 1C	88	80	168	
Taylor 1	55	70	125	
Taylor 2	0	0	0	
<b>Total</b>	<b>841</b>	<b>686</b>	<b>1,527</b>	<b>266,723</b>

SUMMARY: NEVADA OIL AND GAS PRODUCTION

Jan. Oil Production	81,412			
Feb. Oil Production		76,986		
Bi-Monthly Total			158,398	
Cumulative Nevada Oil Production (1954-Present)				43,810,569
Jan. Gas Production	841			
Feb. Gas Production		686		
Bi-Monthly Total			1,527	
Cumulative Nevada Gas Production (1988-Present)				266,723

Remarks:

# NEVADA OIL PATCH

RECEIVED

JUN 09 1997

NBMG Information Office

Briefing from the Department of Business and Industry  
DIVISION OF MINERALS  
March/April, 1997

## Production Summary

Total Nevada oil production for the period: 170,017 bbls  
Production for the same period last year: 182,217 bbls

## Permitting

Permits to drill issued by NDOM in the period: 0  
Permits issued for the same period last year: 1

## Rig Count

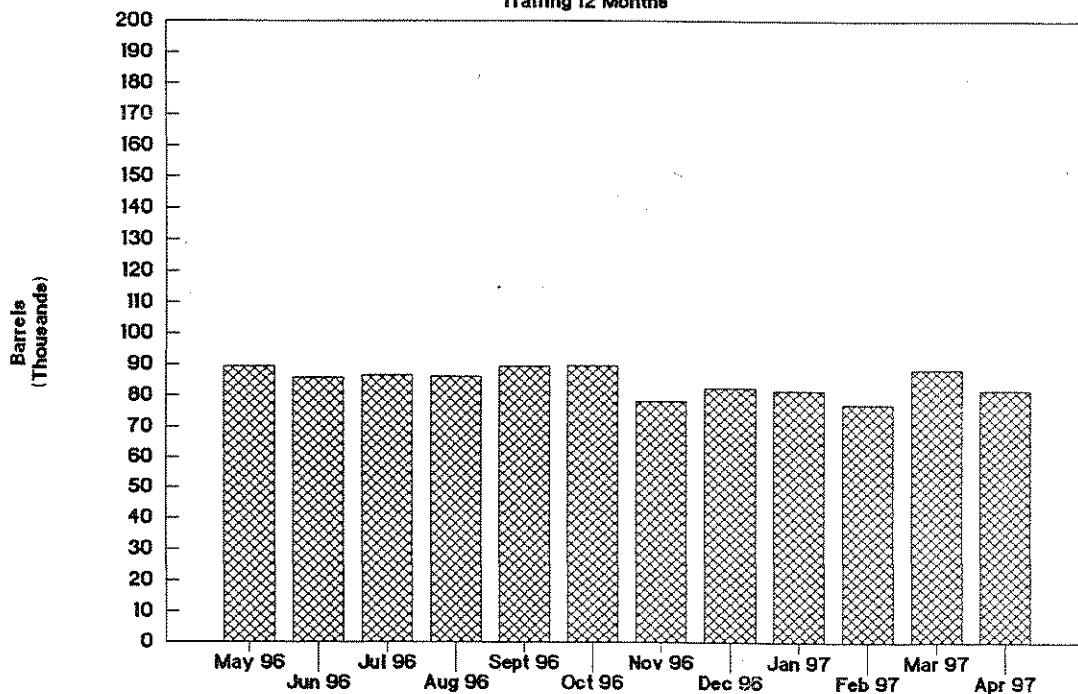
Rotary rigs operating during the period (peak): 3  
Rotary rigs operating same period last year (peak): 4

## Wells Drilled or Drilling During the Period

Big West Oil & Gas Company's Sans Spring #5-14A  
Eagle Springs Production's Ghost Ranch #47-35  
McFarland Energy's Pancake Mesa #1

## NEVADA OIL PRODUCTION

Trailing 12 Months



NEVADA OIL PRODUCTION  
MARCH/APRIL, 1997

	March			April			Bi-Monthly Total Oil	Bi-Monthly Total H2O	Cumulative Total Oil	Cumulative Total H2O
	Barrels Oil	H2O	Days	Barrels Oil	H2O	Days				
EAGLE SPRINGS FIELD: FIRST PRODUCTION - MARCH, 1954 Nye County										
Eagle Springs Prod. Ltd. (Kanowa)										
15-35	0	0	0	0	0	0				
35-35	232	2,007	27	196	1,604	21				
62-35	0	0	0	0	0	0				
54-35	1,230	4,048	31	1,165	4,143	29				
64-35	367	926	31	321	852	25				
	1,829	6,981		1,682	6,599		3,511	13,580		
Eagle Springs Prod. Ltd.										
1-36	0	0	0	0	0	0				
2-36	0	0	0	0	0	0				
4-36	0	0	0	0	0	0				
5-36	848	2,746	31	737	2,287	28				
13-36	1,677	1,922	31	1,581	1,684	30				
23-36	2,143	1,511	31	2,015	1,323	30				
24-36	1,213	158	31	1,140	149	30				
43-36	210	2,201	31	197	1,892	29				
65-35	0	0	0	0	0	0				
73-35	798	4,950	31	706	4,043	28				
74-35	15	468	2	67	2,112	11				
82-35	2,697	4,259	31	2,530	3,725	30				
83-35	1,475	4,344	31	1,398	3,824	30				
84-35	37	529	4	185	1,104	7				
	11,113	23,088		10,556	22,143		21,669	45,231		
TOTAL	12,942	30,069		12,238	28,742		25,180	58,811	4,534,306	1,058,681

TRAP SPRINGS FIELD: FIRST PRODUCTION - NOVEMBER, 1976 Nye County

Makoll, Inc.										
24-3 Zusparr	0	0	0	0	0	0				
12-23 Munson Ranch	0	0	0	0	0	0				
12-24 Munson Ranch	819	953	31	731	980	30				
12-32 Munson Ranch	2,386	3,670	31	2,446	3,766	30				
12-33 Munson Ranch	0	0	0	0	0	0				
12-34 Munson Ranch	1,198	1,142	31	1,158	1,269	30				
12-42 Munson Ranch	10	9	1	0	0	0				
12-44X Munson Ranc	36	34	2	54	59	4				
13-11 Munson Ranch	496	11,397	31	468	12,308	30				
13-14 Munson Ranch	36	812	12	61	1,615	21				
13-21X Munson Ranc	760	3,087	31	690	3,225	24				
13-24 Munson Ranch	18	11	6	20	15	5				
13-31 Munson Ranch	1,251	2,782	26	1,418	3,627	30				
13-32 Munson Ranch	286	3,136	31	263	3,318	30				
13-33 Munson Ranch	153	146	18	132	144	15				
13-41X Munson Ranc	1,429	3,179	30	1,764	4,512	30				
13-42 Munson Ranch	288	2,013	31	292	2,351	30				
14-23 Munson Ranch	275	2,361	31	263	2,596	30				
14-24 Munson Ranch	0	0	0	0	0	0				
14-32 Munson Ranch	469	5,137	31	439	5,529	30				
14-34 Munson Ranch	265	4,258	31	263	4,520	30				
14-34X Munson Ranc	372	1,418	31	329	1,280	30				



	March			April			Bi-Monthly	Bi-Monthly	Cumulative	Cumulative
	Oil	Barrels H2O	Days	Oil	Barrels H2O	Days	Total Oil	Total H2O	Total Oil	Total H2O From 1/94
14-41 Munson Ranc	1,634	14,014	31	1,055	11,689	30				
14-44 Munson Ranc	764	17,491	29	517	10,759	25				
12-14 Munson Ranc	174	0	18	213	0	18				
	-----	-----		-----	-----					
	13,141	77,050		12,576	73,562		25,717	150,612		
Frontier Exploration										
13-1 Munson Ranch	623	0	31	595	0	30				
13-45 Munson Ranch	458	372	31	407	360	30				
13-46 Munson Ranch	0	0	0	0	0	0				
14-33 Munson Ranch	352	465	31	341	450	30				
14-42 nson Ranch	733	730	31	670	720	30				
14-49 Munson Ranch	213	217	31	204	210	30				
14-49X Munson Ran	124	0	11	112	0	10				
	-----	-----		-----	-----					
	2,503	1,784		2,329	1,740		4,832	3,524		
Makoil (Apache)										
2 Trap Spring	1,194	0	31	1,080	0	30				
3 Trap Spring	1,739	110,297	31	1,771	103,465	30				
8 Trap Spring	0	0	0	0	0	0				
9 Trap Spring	3,358	68,866	31	4,377	64,024	30				
16 Trap Spring	425	15,020	31	409	18,201	30				
19 Trap Spring	1,962	234	31	1,705	641	30				
23-41 Trap Spring	154	0	31	370	0	30				
	-----	-----		-----	-----					
	8,842	194,417		9,712	186,331		18,554	380,748		
TOTAL	24,486	273,251		24,617	261,633	0	49,103	534,884	12,053,961	10,066,409
***** CURRANT FIELD: FIRST PRODUCTION - FEBRUARY, 1979 Nye County 0										
Makoil, Inc.										
Currant #1	0	0	0	0	0	0				
TOTAL	0	0		0	0		0	0	919	0
***** DUCKWATER CREEK FIELD: FIRST PRODUCTION - MAY, 1990 Nye County										
Makoil, Inc.										
Duckwater Creek #19-11	0	0	0	0	0	0				
TOTAL	0	0		0	0		0	0	14,664	44,161
***** BLACKBURN FIELD: FIRST PRODUCTION - APRIL, 1982 Eureka County										
Petroleum Corp. of Nevada										
Blackburn #3	0	0	0	12	6,971	11				
Blackburn #10	428	99	30	618	0	26				
Blackburn #14	324	19,780	31	292	15,791	30				
Blackburn #16	226	11,970	16	662	15,238	22				
Blackburn #18	4,334	73,544	31	4,262	72,745	30				
Blackburn #19	8,590	34,484	31	7,385	25,107	30				
	-----	-----		-----	-----					
	13,902	139,877		13,231	135,852		27,133	275,729	4,487,041	6,429,654

	March			April			Bi-Monthly	Bi-Monthly	Cumulative	Cumulative
	Oil	H2O	Days	Oil	H2O	Days	Total Oil	Total H2O	Total Oil	Total H2O From 1/94

GRANT CANYON FIELD: FIRST PRODUCTION - SEPTEMBER, 1983 Nye County

Makoi (Apache)										
Grant Canyon #3	0	0	0	0	0	0				
Grant Canyon #7	0	0	0	0	0	0				
Grant Canyon #9	11,117	13,620	31	10,618	12,695	30				
Grant Canyon #22-21	1,599	14,122	31	1,523	14,080	30				
TOTAL	12,716	27,742		12,141	26,775		24,857	54,517	20,032,745	801,269

SPENCER FEDERAL LEASE: PRODUCTION - MAY, 1986 86

KATE SPRING FIELD: FIRST PRODUCTION - JANUARY, 1986 Nye County

Western General, Inc.										
Kate Spring #1	250	3,000	5	250	3,000	5				
Kate Spring #1A	3,465	14,358	26	3,383	12,796	25				
Kate Spring #1C	700	8,000	31	700	8,000	30				
Taylor Federal #1	818	10,610	31	598	10,637	30				
Taylor Federal #2	0	0	0	0	0	0				
	5,233	35,968		4,931	34,433		10,164	70,401		
Makoi (Apache)										
Kate Spring #12-2	1,946	12,149	31	1,576	11,117	30	3,522	23,266		
TOTAL	7,179	48,117		6,507	45,550		13,686	93,667	1,718,894	1,746,582

TOMERA RANCH FIELD: FIRST PRODUCTION - DECEMBER, 1987 Eureka County

Foreland Corporation										
Tomera Ranch 33-1	0	0	0	0	0	0	0	0		
Foreland Corporation										
Foreland-S Pacific 1-SR	63	3,121	31	51	2,765	30	114	5,886		
TOTAL	63	3,121		51	2,765		114	5,886	20,599	90,871

NORTH WILLOW CREEK: FIRST PRODUCTION - APRIL, 1988 Eureka County

Foreland Corporation										
Foreland-S Pacific 1-27	115	34	18	42	0	10				
Foreland-S Pacific 5-27	0	0	0	0	0	0				
Foreland-S Pacific 6-27	0	0	0	0	0	0				
TOTAL	115	34		42	0		157	34	41,611	2,649

THREE BAR FIELD: FIRST PRODUCTION - MARCH, 1990 Eureka County

Trail Mountain, Inc.										
Three Bar 25-A	0	0	0	0	0	0				
Three Bar #5	0	0	0	0	0	0				
TOTAL	0	0		0	0		0	0	23,837	5,958

	March			April			Bi-Monthly	Bi-Monthly	Cumulative	Cumulative
	Oil	Barrels H2O	Days	Oil	Barrels H2O	Days	Total Oil	Total H2O	Total Oil	Total H2O From 1/94
SANG SPRING FIELD: FIRST PRODUCTION - MARCH, 1993							Nye County			
Big West Oil/Flying J (Cenex)										
Federal 5-14	1,262	23,568	31	1,205	22,758	30				
Federal 12-14	0	0	0	0	0	0				
TOTAL	1,262	23,568		1,205	22,758		2,467	46,326	157,484	879,198
*****										
BACON FLAT FIELD: FIRST PRODUCTION - JULY, 1981							Nye County			
Equitable Resources Energy (Balcron)										
Bacon Flat #23-17	0	0	0	0	0	0				
Bacon Flat 23-17A	2,028	24,878	31	1,934	24,322	30				
TOTAL	2,028	24,878		1,934	24,322		3,962	49,200	871,081	329,494
*****										
GHOST RANCH FIELD: FIRST PRODUCTION - AUGUST, 1996							Nye County			
Eagle Springs Production										
Ghost Ranch #38-35	8,822	1,489	31	5,177	3,008	30				
Ghost Ranch #48-35	4,736	5,381	31	4,623	7,441	30				
TOTAL	13,558	6,870		9,800	10,449		23,358	10,449	72,697	15,282
*****										

NEVADA GAS PRODUCTION MARCH/APRIL, 1997

KATE SPRING FIELD: FIRST PRODUCTION - NOVEMBER, 1988

	March MCF	April MCF	Bi-Monthly Total	Cumulative Total
Makoil (Apache)				
12-2	389	315	704	
Western General			0	
Kate 1	24	24	48	
Kate 1A	315	308	623	
Kate 1C	80	80	160	
Taylor 1	78	57	135	
Taylor 2	0	0	0	
	-----	-----	-----	
Total	886	784	1,670	268,393

SUMMARY: NEVADA OIL AND GAS PRODUCTION

Mar. Oil Production	88,251			
April Oil Production		81,766		
Bi-Monthly Total			170,017	
Cumulative Nevada Oil Production (1954-Present)				43,957,228
Mar. Gas Production	886			
April Gas Production		784		
Bi-Monthly Total			1,670	
Cumulative Nevada Gas Production (1988-Present)				268,393

Remarks:

# NEVADA OIL PATCH

Briefing from the Department of Business and Industry  
DIVISION OF MINERALS  
May/June, 1997

## Production Summary

Total Nevada oil production for the period: 188,340 bbls  
Production for the same period last year: 174,974 bbls

## Permitting

Permits to drill issued by NDOM in the period: 2  
Permits issued for the same period last year: 3

## Rig Count

Rotary rigs operating during the period (peak): 2  
Rotary rigs operating same period last year (peak): 3

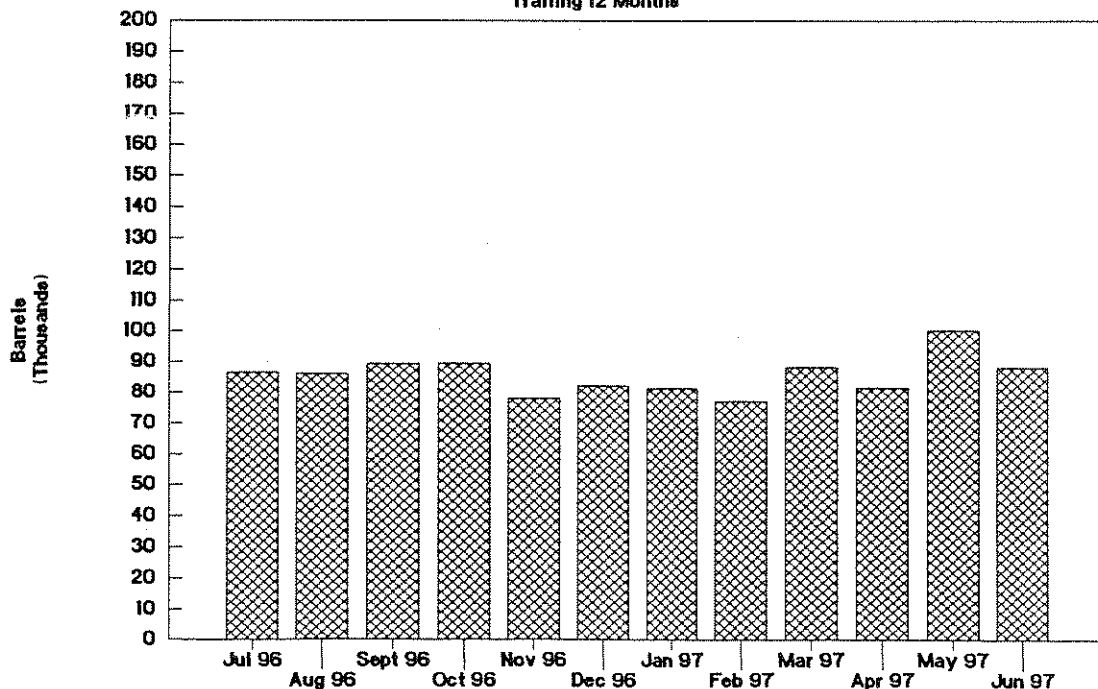
## Wells Drilled or Drilling During the Period

Falcon Energy/Kriac's Hamlin Wash #18-1  
Trio Petroleum's Federal #16X-20

RECEIVED  
AUG 21 1997  
NBMO Information Office

## NEVADA OIL PRODUCTION

Trailing 12 Months



NEVADA OIL PRODUCTION  
MARCH/APRIL, 1997

	May			June			Bi-Monthly Total Oil	Bi-Monthly Total H2O	Cumulative Total Oil	Cumulative Total H2O
	Barrels Oil	Barrels H2O	Days	Barrels Oil	Barrels H2O	Days				
EAGLE SPRINGS FIELD: FIRST PRODUCTION - MARCH, 1954 Nye County										
Eagle Springs Prod. Ltd. (Kanowa)										
15-35	0	0	0	0	0	0				
35-35	197	1,732	23	160	1,156	15				
62-35	0	0	0	0	0	0				
54-35	1,405	4,244	31	1,278	4,638	30				
64-35	413	971	30	262	589	10				
	-----	-----		-----	-----					
	2,015	6,947		1,700	6,383		3,715	13,330		
Eagle Springs Prod. Ltd.										
1-36	0	0	0	58	680	15				
2-36	0	0	0	0	0	0				
4-36	0	0	0	58	1,595	9				
5-36	776	1,976	27	718	2,607	29				
13-36	1,653	1,535	31	1,467	1,863	30				
23-36	2,114	1,208	31	1,883	1,466	30				
24-36	1,192	155	31	1,026	161	29				
43-36	221	1,751	31	208	2,097	29				
55-35	0	0	0	0	0	0				
73-35	796	3,943	31	705	4,779	30				
74-35	173	3,639	24	3	38	1				
82-35	2,668	3,390	31	2,371	4,125	30				
83-35	1,471	3,466	31	1,303	4,222	30				
84-35	178	1,383	9	158	1,295	30				
	-----	-----		-----	-----					
	11,242	22,446		9,958	24,928		21,200	47,374		
TOTAL	13,257	29,393		11,658	31,311		24,915	60,704	4,559,221	1,119,365
***** TRAP SPRINGS FIELD: FIRST PRODUCTION - NOVEMBER, 1976 Nye County *****										
Makoil, Inc.										
24-3 Zusparr	0	0	0	0	0	0				
12-23 Munson Ranch	0	0	0	0	0	0				
12-24 Munson Ranch	796	1,011	31	733	963	30				
12-32 Munson Ranch	2,376	3,576	30	2,204	3,458	30				
12-33 Munson Ranch	0	0	0	0	0	0				
12-34 Munson Ranch	1,225	1,272	31	1,121	1,205	30				
12-42 Munson Ranch	65	68	4	0	0	0				
12-44X Munson Ranc	166	172	11	73	78	5				
13-11 Munson Ranch	482	12,008	31	466	12,025	30				
13-14 Munson Ranch	79	1,961	18	38	977	13				
13-21X Munson Ranc	857	3,793	31	866	3,970	30				
13-24 Munson Ranch	23	16	6	24	18	3				
13-31 Munson Ranch	1,235	2,994	31	1,160	2,910	30				
13-32 Munson Ranch	271	3,237	31	265	3,278	30				
13-33 Munson Ranch	34	35	5	138	148	6				
13-41X Munson Ranc	1,806	4,378	31	1,724	4,324	30				
13-42 Munson Ranch	301	2,293	31	282	2,220	29				
14-23 Munson Ranch	271	2,533	31	263	2,546	30				
14-24 Munson Ranch	0	0	0	0	0	0				
14-32 Munson Ranch	452	5,395	31	437	5,402	30				
14-34 Munson Ranch	271	4,409	31	266	4,481	30				
14-34X Munson Ranc	428	1,578	31	418	1,592	30				

	May			June			Bi-Monthly	Bi-Monthly	Cumulative	Cumulative
	Oil	Barrels H2O	Days	Oil	Barrels H2O	Days	Total Oil	Total H2O	Total Oil	Total H2O From 1/94
14-41 Munson Ranc	1,173	12,320	31	1,111	1,107	30				
14-44 Munson Ranc	284	5,596	16	499	10,194	30				
12-14 Munson Ranc	300	0	23	97	0	9				
	-----	-----		-----	-----					
	12,895	68,645		12,185	60,896		28,080	129,541		
Frontier Exploration										
13-1 Munson Ranch	608	0	31	583	0	30				
13-45 Munson Ranc	396	372	31	367	360	30				
13-46 Munson Ranc	0	0	0	0	0	0				
14-33 Munson Ranc	339	465	31	301	450	30				
14-42 nson Ranch	678	744	31	624	720	30				
14-49 Munson Ranc	212	217	31	191	196	28				
14-49X Munson Ran	116	0	10	108	0	10				
	-----	-----		-----	-----					
	2,349	1,798		2,174	1,726		4,523	3,524		
Makcoil (Apache)										
2 Trap Spring	1,351	45	31	1,249	0	30				
3 Trap Spring	1,927	113,575	31	1,792	109,668	30				
8 Trap Spring	0	0	0	0	0	0				
9 Trap Spring	5,156	65,408	31	4,929	62,119	30				
16 Trap Spring	409	14,600	31	364	14,452	30				
19 Trap Spring	1,668	241	31	1,344	238	30				
23-41 Trap Spring	246	0	31	338	0	30				
	-----	-----		-----	-----					
	10,757	194,069		10,016	186,477		20,773	380,546		
TOTAL	26,001	264,512		24,375	249,099	0	50,376	513,611	12,104,337	10,580,020
*****										
CURRANT FIELD: FIRST PRODUCTION - FEBRUARY, 1979							Nye County		0	
Makcoil, Inc.										
Currant #1	0	0	0	0	0	0				
TOTAL	0	0		0	0		0	0	919	0
*****										
DUCKWATER CREEK FIELD: FIRST PRODUCTION - MAY, 1990							Nye County			
Makcoil, Inc.										
Duckwater Creek #19-11	0	0	0	0	0	0				
TOTAL	0	0		0	0		0	0	14,664	44,161
*****										
BLACKBURN FIELD: FIRST PRODUCTION - APRIL, 1982							Eureka County			
Petroileum Corp. of Nevada										
Blackburn #3	33	17,430	5	32	17,557	30				
Blackburn #10	334	0	31	439	0	29				
Blackburn #14	365	17,365	31	347	18,444	30				
Blackburn #16	285	8,476	16	742	20,345	29				
Blackburn #18	4,054	70,490	31	4,046	66,776	30				
Blackburn #19	7,795	29,203	31	7,037	26,401	30				
	-----	-----		-----	-----					
TOTAL	12,866	142,964		12,642	149,523		25,508	292,487	4,512,549	6,722,141

	May			June			Bi-Monthly	Bi-Monthly	Cumulative	Cumulative
	Oil	Barrels H2O	Days	Oil	Barrels H2O	Days	Total Oil	Total H2O	Total Oil	Total H2O From 1/94

GRANT CANYON FIELD: FIRST PRODUCTION - SEPTEMBER, 1983 Nye County

Makoi (Apache)										
Grant Canyon #3	0	0	0	0	0	0				
Grant Canyon #7	0	0	0	0	0	0				
Grant Canyon #9	10,851	13,366	31	10,359	13,665	30				
Grant Canyon #22-21	1,559	14,656	31	1,489	14,528	30				
TOTAL	12,410	28,022		11,848	28,193		24,258	56,215	20,057,003	857,484

SPENCER FEDERAL LEASE: PRODUCTION - MAY, 1986 86

KATE SPRING FIELD: FIRST PRODUCTION - JANUARY, 1986 Nye County

Western General, Inc.										
Kate Spring #1	250	2,000	5	250	2,000	5				
Kate Spring #1A	3,091	15,306	26	3,757	15,946	25				
Kate Spring #1C	300	3,000	31	300	3,000	30				
Taylor Federal #1	944	11,015	31	597	10,487	30				
Taylor Federal #2	0	0	0	0	0	0				
TOTAL	4,585	31,321		4,904	31,433		9,489	62,754		
Makoi (Apache)										
Kate Spring #12-2	1,918	12,465	31	1,580	12,058	30	3,498	24,523		
TOTAL	6,503	43,786		6,484	43,491		12,987	87,277	1,731,681	1,833,659

TOMERA RANCH FIELD: FIRST PRODUCTION - DECEMBER, 1987 Eureka County

Foreland Corporation										
Tomera Ranch 33-1 P&A 6/11/97	0	0	0	0	0	0	0	0		
Foreland Corporation										
Foreland-S Pacific 1-8R	56	2,735	27	76	2,251	23	132	4,986		
TOTAL	56	2,735		76	2,251		132	4,986	20,731	95,657

NORTH WILLOW CREEK: FIRST PRODUCTION - APRIL, 1988 Eureka County

Foreland Corporation										
Foreland-S Pacific 1-27	61	2	8	76	0	16				
Foreland-S Pacific 5-27	0	0	0	0	0	0				
Foreland-S Pacific 6-27	0	0	0	0	0	0				
TOTAL	61	2		76	0		137	2	41,748	2,651

THREE BAR FIELD: FIRST PRODUCTION - MARCH, 1990 Eureka County

Trail Mountain, Inc.										
Three Bar 25-A	0	0	0	0	0	0				
Three Bar #5	0	0	0	0	0	0				
TOTAL	0	0		0	0		0	0	27,577	5,958



	May			June			Bi-Monthly	Bi-Monthly	Cumulative	Cumulative
	Oil	Barrels H2O	Days	Oil	Barrels H2O	Days	Total Oil	Total H2O	Total Oil	Total H2O From 1/94
SANS SPRING FIELD: FIRST PRODUCTION - MARCH, 1993							Nye County			
Big West Oil/Flying J (Cenex)										
Federal 5-14	193	3,203	5	553	9,078	13				
Federal 12-14	0	0	0	0	0	0				
Federal 5-14A	12,089	9,620	26	5,765	3,281	17				
TOTAL	12,282	12,823		6,318	12,359		18,600	25,182	176,084	904,380
BACON FLAT FIELD: FIRST PRODUCTION - JULY, 1981							Nye County			
Equitable Resources Energy (Balcron)										
Bacon Flat #23-17	0	0	0	0	0	0				
Bacon Flat 23-17A	1,747	469	31	1,864	1,143	15				
TOTAL	1,747	469		1,864	1,143		3,611	1,612	874,692	331,106
GHOST RANCH FIELD: FIRST PRODUCTION - AUGUST, 1996							Nye County			
Eagle Springs Production										
Ghost Ranch #38-35	7,745	7,768	30	5,402	6,017	28				
Ghost Ranch #48-35	6,957	13,039	30	4,865	9,557	28				
Ghost Ranch #47-35	333			2,405	798	21				
TOTAL	15,035	20,807		12,672	16,372		27,707	16,372	100,404	31,654
DEADMAN CREEK: FIRST PRODUCTION - MAY, 1997							Elko County			
Eagle Springs Production										
Deadman Creek 44-13	109	0		0	0	0				
TOTAL	109	0		0	0		109	0	109	0

NEVADA GAS PRODUCTION MAY/JUNE, 1997

KATE SPRING FIELD: FIRST PRODUCTION - NOVEMBER, 1988

	May MCF	June MCF	Bi-Monthly Total	Cumulative Total
Makool (Apache)				
12-2	389	316	705	
Western General			0	
Kate 1	24	24	48	
Kate 1A	292	356	648	
Kate 1C	29	29	58	
Taylor 1	90	57	147	
Taylor 2	0	0	0	
	-----	-----	-----	
Total	824	782	1,606	268,329

SUMMARY: NEVADA OIL AND GAS PRODUCTION

May Oil Production	100,327			
June Oil Production		88,013		
Bi-Monthly Total			188,340	
Cumulative Nevada Oil Production (1954-Present)				44,218,265
May Gas Production	824			
June Gas Production		782		
Bi-Monthly Total			1,606	
Cumulative Nevada Gas Production (1988-Present)				268,329

Remarks:

# NEVADA OIL PATCH

RECEIVED

MAY 15 1998

NBMG Information Office

Briefing from the Department of Business and Industry  
**DIVISION OF MINERALS**  
July/August, 1997

## Production Summary

Total Nevada oil production for the period: 164,370 bbls  
Production for the same period last year: 172,619 bbls

## Permitting

Permits to drill issued by NDOM in the period: 4  
Permits issued for the same period last year: 2

## Rig Count

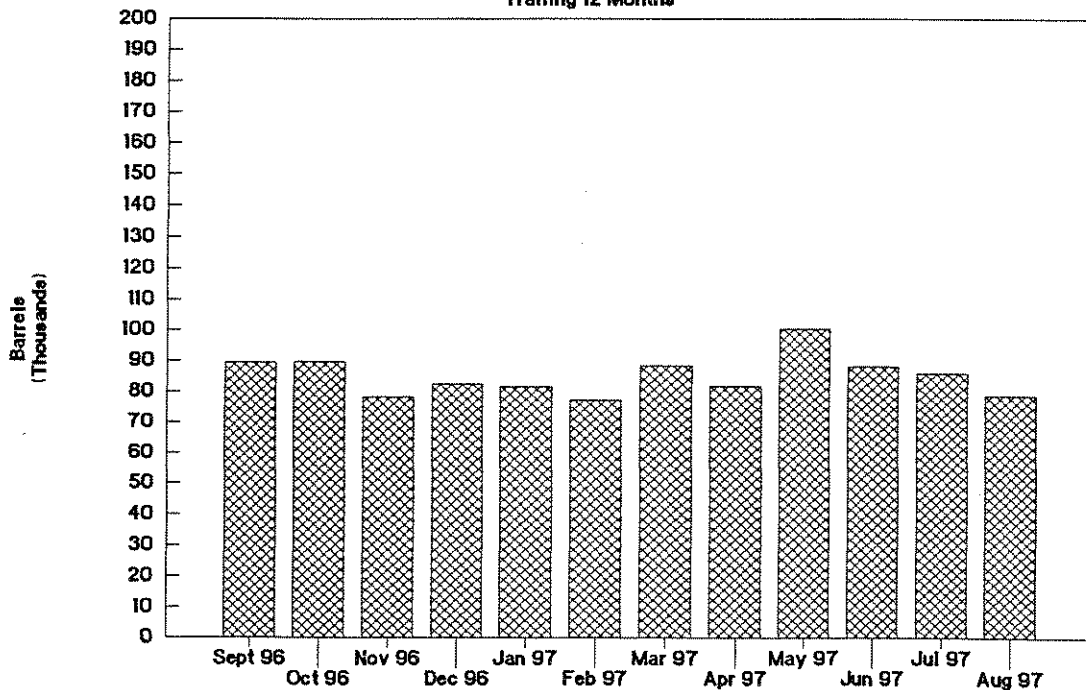
Rotary rigs operating during the period (peak): 5  
Rotary rigs operating same period last year (peak): 6

## Wells Drilled or Drilling During the Period

Falcon Energy/Kriac's Hamlin Wash #18-1 and 18-1R  
Trio Petroleum's redrill of the Federal #16X-20  
Makoil Inc.'s Ghost Ranch #2-21X  
Petroleum Corporation's Blackburn #21

## NEVADA OIL PRODUCTION

Trailing 12 Months



NEVADA OIL PRODUCTION  
JULY/AUGUST, 1997

	July			August			Bi-Monthly Total Oil	Bi-Monthly Total H2O	Cumulative Total Oil	Cumulative Total H2O
	Barrels Oil	H2O	Days	Barrels Oil	H2O	Days				
EAGLE SPRINGS FIELD: FIRST PRODUCTION - MARCH, 1954 Nye County										
Eagle Springs Prod. Ltd.										
15-35	0	0	0	0	0	0				
35-35	237	1,729	24	270	2,399	29				
62-35	0	0	0	0	0	0				
54-35	1,200	3,852	31	1,250	4,392	31				
64-35	343	812	11	90	207	5				
1-35	0	0	0	0	0	0				
1-34	0	0	0	0	0	0				
1-36	0	0	0	0	0	0				
2-36	0	0	0	0	0	0				
4-36	0	0	0	0	0	0				
5-36	732	2,840	31	772	3,001	31				
13-36	1,456	1,987	31	1,543	2,100	31				
23-36	1,864	1,560	31	1,969	1,652	31				
24-36	753	129	19	1,056	175	28				
43-36	215	267	31	230	2,401	31				
55-35	0	0	0	0	0	0				
73-35	559	4,236	25	479	3,681	20				
74-35	5	15	1	0	0	0				
82-35	2,094	3,985	28	1,467	2,940	18				
83-35	1,289	4,506	31	1,367	4,787	31				
84-35	173	1,481	8	172	1,686	9				
	10,920	27,399		10,665	29,421		21,585	56,820		
TOTAL	10,920	27,399		10,665	29,421		21,585	56,820	4,580,806	1,176,205

*****										
TRAP SPRINGS FIELD: FIRST PRODUCTION - NOVEMBER, 1976 Nye County										
Makool, Inc.										
24-3 Zuspahn	0	0	0	0	0	0				
12-23 Munson Ranch	0	0	0	0	0	0				
12-24 Munson Ranch	739	952	31	744	1,052	31				
12-32 Munson Ranch	2,360	3,719	31	2,263	3,501	31				
12-33 Munson Ranch	0	0	0	0	0	0				
12-34 Munson Ranch	1,139	1,201	31	1,016	1,176	31				
12-42 Munson Ranch	57	60	4	170	197	13				
12-44X Munson Ranch	45	47	3	0	0	0				
13-11 Munson Ranch	87	2,189	6	470	13,062	31				
13-14 Munson Ranch	41	1,033	14	53	1,460	18				
13-21X Munson Ranch	661	3,872	31	760	3,752	31				
13-24 Munson Ranch	41	29	10	15	11	3				
13-31 Munson Ranch	1,142	2,810	31	1,095	2,958	31				
13-32 Munson Ranch	294	3,559	31	288	3,836	31				
13-33 Munson Ranch	204	215	19	245	284	29				
13-41X Munson Ranch	1,733	4,261	31	1,688	4,559	31				
13-42 Munson Ranch	297	2,293	31	300	2,545	31				
14-23 Munson Ranch	285	2,703	31	294	3,063	31				
14-24 Munson Ranch	0	0	0	0	0	0				
14-32 Munson Ranch	459	5,563	31	426	5,676	31				
14-34 Munson Ranch	301	4,978	31	296	5,367	31				
14-34X Munson Ranch	390	1,457	31	350	1,438	28				
14-41 Munson Ranch	1,127	12,010	31	984	11,518	31				

	July			August			Bi-Monthly Total Oil	Bi-Monthly Total H2O	Cumulative Total Oil	Cumulative Total H2O From 1/94
	Oil	H2O	Days	Oil	H2O	Days				
1-44 Munson Ranch	509	10,204	31	360	7,922	25				
12-14 Munson Ranch	256	0	19	233	0	22				
	12,367	63,155		12,050	73,377		24,417	136,532		
Frontier Exploration										
13-1 Munson Ranch	594	0	31	573	0	31				
13-45 Munson Ranch	381	372	31	37	36	3				
13-46 Munson Ranch	0	0	0	0	0	0				
14-33 Munson Ranch	322	465	31	64	90	6				
14-42 MunfMunson Rch	644	744	31	600	742	31				
14-49 Munson Ranch	211	217	31	202	218	31				
14-49X Munson Ranch	93	0	9	77	0	11				
	2,245	1,798		1,553	1,086		3,798	2,884		
Makoil (Apache)										
2 Trap Spring	1,323	29	31	1,181	0	31				
3 Trap Spring	1,900	108,098	31	1,848	110,059	31				
8 Trap Spring	0	0	0	99	16	10				
9 Trap Spring	5,224	65,299	31	4,680	64,562	31				
16 Trap Spring	386	14,530	31	370	12,535	31				
19 Trap Spring	1,425	436	31	1,866	371	31				
23-41 Trap Spring	358	0	31	318	0	31				
	10,616	188,392		10,362	187,543		20,978	375,935		
TOTAL	25,228	253,345		23,965	262,006	0	49,193	515,351	12,153,530	11,106,339
*****										
CURRANT FIELD: FIRST PRODUCTION - FEBRUARY, 1979 Nye County 0										
Makoil, Inc.										
Currant #1	25	0	10	27	0	16				
TOTAL	25	0		27	0		52	0	971	0
*****										
DUCKWATER CREEK FIELD: FIRST PRODUCTION - MAY, 1990 Nye County										
Makoil, Inc.										
Duckwater Creek #19-11	0	0	0	41	530	9				
TOTAL	0	0		41	530		41	530	14,705	44,691
*****										
BLACKBURN FIELD: FIRST PRODUCTION - APRIL, 1982 Eureka County										
Petroleum Corp. of Nevada										
Blackburn #3	36	14,492	31	33	21,676	31				
Blackburn #10	265	617	31	350	586	31				
Blackburn #14	350	17,585	31	340	17,221	31				
Blackburn #16	858	22,497	31	839	20,816	31				
Blackburn #18	3,934	70,415	31	3,766	70,213	31				
Blackburn #19	7,305	29,195	31	6,734	29,701	31				
	12,748	154,713		12,262	160,213		25,010	314,926	4,537,559	7,037,067

	July			August			Bi-Monthly	Bi-Monthly	Cumulative	Cumulative
	Oil	Barrels H2O	Days	Oil	Barrels H2O	Days	Total Oil	Total H2O	Total Oil	Total H2O From 1/94
GRANT CANYON FIELD: FIRST PRODUCTION - SEPTEMBER, 1983							Nye County			
Makoil (Apache)										
Grant Canyon #3	0	0	0	0	0	0				
Grant Canyon #7	0	0	0	0	0	0				
Grant Canyon #9	10,588	14,058	31	10,464	14,032	31				
Grant Canyon #22-21	1,533	15,349	31	1,512	15,405	31				
TOTAL	12,121	29,407		11,976	29,437		24,097	58,844	20,081,100	916,328
*****									SPENCER FEDERAL LEASE: PRODUCTION - MAY, 1986	
*****									86	
*****									KATE SPRING FIELD: FIRST PRODUCTION - JANUARY, 1986	
Nye County										
Western General, Inc.										
Kate Spring #1	250	3,000	5	250	3,000	5				
Kate Spring #1A	3,662	18,320	26	3,728	18,102	26				
Kate Spring #1C	0	0	0	0	0	0				
Taylor Federal #1	982	10,154	31	415	10,168	31				
Taylor Federal #2	0	0	0	0	0	0				
	4,894	31,474		4,393	31,270		9,287	62,744		
Makoil (Apache)										
Kate Spring #12-2	1,680	11,856	31	1,776	13,453	31	3,456	25,309		
	6,574	43,330		6,169	44,723		12,743	88,053	1,744,624	1,921,912
*****									TOMERA RANCH FIELD: FIRST PRODUCTION - DECEMBER, 1987	
Eureka County										
Foreland Corporation										
Tomera Ranch 33-1 P&A 6/11/97	0	0	0	0	0	0	0	0		
Foreland Corporation										
Foreland-S Pacific 1-5R	97	2,861	25	65	3,195	31	162	6,056		
TOTAL	97	2,861		65	3,195		162	6,056	20,893	101,913
*****									NORTH WILLOW CREEK: FIRST PRODUCTION - APRIL, 1988	
Eureka County										
Foreland Corporation										
Foreland-S Pacific 1-27	109	0	14	179	0	27				
Foreland-S Pacific 5-27	0	0	0	0	0	0				
Foreland-S Pacific 6-27	0	0	0	0	0	0				
TOTAL	109	0		179	0		288	0	42,036	2,651
*****									THREE BAR FIELD: FIRST PRODUCTION - MARCH, 1990	
Eureka County										
Trail Mountain, Inc.										
Three Bar 25-A	0	0	0	0	0	0				
Three Bar #5	0	0	0	0	0	0				
TOTAL	0	0		0	0		0	0	23,837	5,958

	July			August			Bi-Monthly	Bi-Monthly	Cumulative	Cumulative
	Oil	Barrels H2O	Days	Oil	Barrels H2O	Days	Total Oil	Total H2O	Total Oil	Total H2O From 1/94
SANS SPRING FIELD: FIRST PRODUCTION - MARCH, 1993							Nye County			
*****										
Big West Oil/Flying J (Conex)										
Federal 5-14	675	9,418	15	770	11,449	16				
Federal 12-14	0	0	0	0	0	0				
Federal 5-14A	4,573	3,291	16	2,474	2,153	15				
TOTAL	5,248	12,709		3,244	13,602		8,492	26,311	184,576	930,691
*****										
BACON FLAT FIELD: FIRST PRODUCTION - JULY, 1981							Nye County			
*****										
Big West Oil & Gas (Equitable Res)										
Bacon Flat #23-17	0	0	0	0	0	0				
Bacon Flat 23-17A	1,879	399	16	1,813	477	31				
TOTAL	1,879	399		1,813	477		3,692	876	878,384	331,982
*****										
GHOST RANCH FIELD: FIRST PRODUCTION - AUGUST, 1996							Nye County			
*****										
Eagle Springs Production										
Ghost Ranch #38-35	4,279	8,336	31	5,646	12,542	31				
Ghost Ranch #48-35	3,390	10,792	26	304	3,966	13				
Ghost Ranch #47-35	3,217	2,778	30	2,179	4,855	30				
TOTAL	10,886	21,906		8,129	21,363		19,015	21,363	119,419	53,017
*****										
DEADMAN CREEK: FIRST PRODUCTION - MAY, 1997							Elko County			
*****										
Eagle Springs Production										
Deadman Creek 44-13	0	0	0	0	0	0				
TOTAL	0	0		0	0		0	0	109	0
*****										

NEVADA GAS PRODUCTION JULY/AUGUST, 1997

KATE SPRING FIELD: FIRST PRODUCTION - NOVEMBER, 1988

	July MCF	August MCF	Bi-Monthly Total	Cumulative Total
Nakoi (Apache)				
12-2	336	355	691	
Western General			0	
Kate 1	24	24	48	
Kate 1A	348	354	702	
Kate 1C	0	0	0	
Taylor 1	93	39	132	
Taylor 2	0	0	0	
<b>Total</b>	<b>801</b>	<b>772</b>	<b>1,573</b>	<b>269,902</b>

SUMMARY: NEVADA OIL AND GAS PRODUCTION

July Oil Production	85,835			
Aug. Oil Production		78,535		
Bi-Monthly Total			164,370	
Cumulative Nevada Oil Production (1954-Present)				44,382,635
July Gas Production	801			
Aug. Gas Production		772		
Bi-Monthly Total			1,573	
Cumulative Nevada Gas Production (1988-Present)				269,902

Remarks: In the May/June Report, the water figure for the Munson Ranch 14-41 should be 12,075. A revised June report from Big West Oil & Gas, reported an increase of 228 barrels. The corrected figure for the #5-14 is 573, and #5-14A's corrected total is 5973.



# NEVADA OIL PATCH

Briefing from the Department of Business and Industry  
**DIVISION OF MINERALS**  
September/October, 1997

## Production Summary

Total Nevada oil production for the period: 153,548 bbls  
Production for the same period last year: 178,907 bbls

## Permitting

Permits to drill issued by NDOM in the period: 2  
Permits issued for the same period last year: 7

## Rig Count

Rotary rigs operating during the period (peak): 5  
Rotary rigs operating same period last year (peak): 5

## Wells Drilled or Drilling During the Period

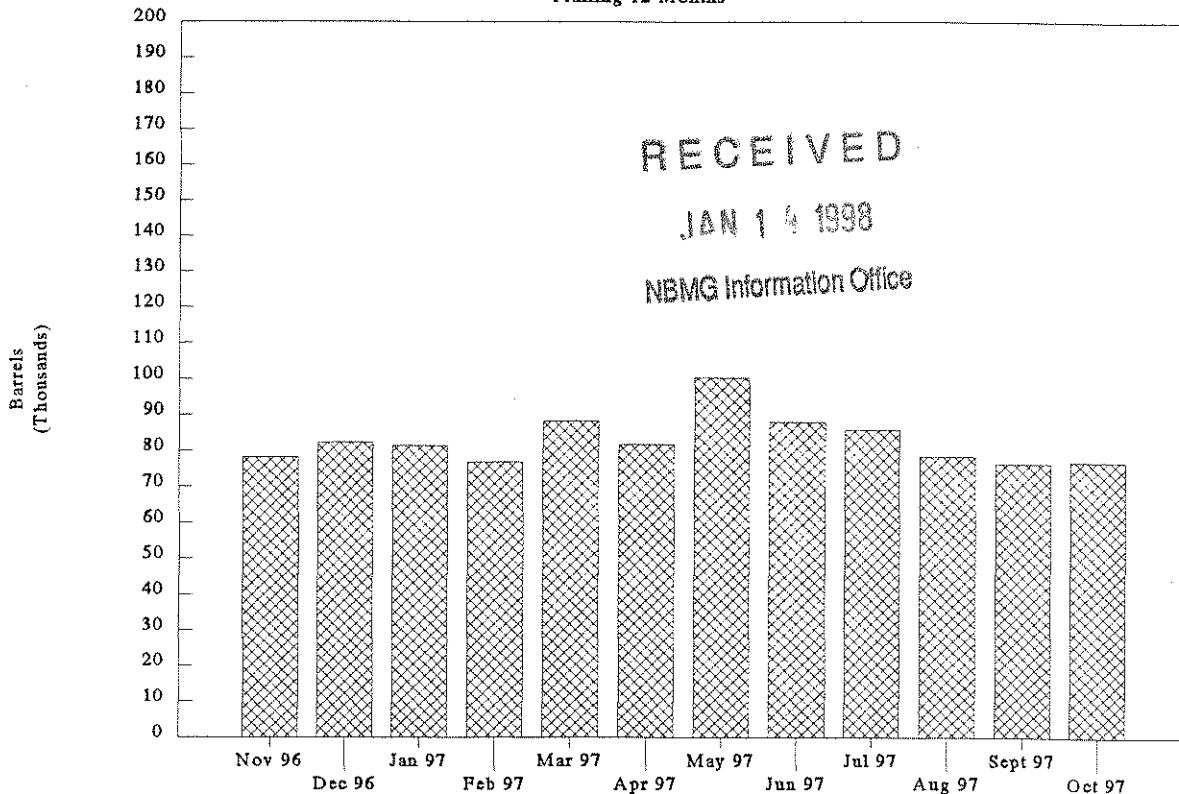
Falcon Energy/Kriac's Hamlin Wash #18-1R  
Frontier Exploration's Mega Springs #7  
Marshall Oil's Jake #1

## New Producers

Makoil Inc.'s Ghost Ranch #2-21X (September 11, 1997)  
Petroleum Corporation's Blackburn #21 (November 12, 1997)

## NEVADA OIL PRODUCTION

Trailing 12 Months



# NEVADA OIL PATCH

Briefing from the Department of Business and Industry  
DIVISION OF MINERALS  
September/October, 1997

## Production Summary

Total Nevada oil production for the period:	153,548 bbls
Production for the same period last year:	178,907 bbls

## Permitting

Permits to drill issued by NDOM in the period:	2
Permits issued for the same period last year:	7

## Rig Count

Rotary rigs operating during the period (peak):	5
Rotary rigs operating same period last year (peak):	5

## Wells Drilled or Drilling During the Period

- Falcon Energy/Kriac's Hamlin Wash #18-1R
- Frontier Exploration's Mega Springs #7
- Marshall Oil's Jake #1

## New Producers

- Makoil Inc.'s Ghost Ranch #2-21X (September 11, 1997)
- Petroluem Corporation's Blackburn #21 (November 12, 1997)

NEVADA OIL PRODUCTION  
SEPTEMBER/OCTOBER, 1997

	September			October			Bi-Monthly	Bi-Monthly	Cumulative	Cumulative
	Barrels	H2O	Days	Barrels	H2O	Days	Total Oil	Total H2O	Total Oil	Total H2O
EAGLE SPRINGS FIELD: FIRST PRODUCTION - MARCH, 1954 Nye County										
Eagle Springs Prod. Ltd.										
15-35	0	0	0	0	0	0				
35-35	108	854	9	212	1,983	24				
62-35	0	0	0	0	0	0				
54-35	1,343	5,151	30	1,213	4,510	30				
64-35	0	0	0	306	796	24				
1-35	0	0	0	0	0	0				
1-34	0	0	0	0	0	0				
1-36	0	0	0	70	920	18				
2-36	0	0	0	0	0	0				
4-36	0	0	0	0	0	0				
5-36	720	3,012	29	753	3,134	30				
13-36	1,481	2,166	30	1,491	2,199	30				
23-36	1,719	1,518	27	1,906	1,723	30				
24-36	1,067	191	30	1,069	186	29				
43-36	227	2,479	30	232	2,511	30				
55-35	0	0	0	0	0	0				
73-35	635	4,789	26	680	5,155	28				
74-35	0	0	0	0	0	0				
82-35	2,265	4,476	28	2,392	4,859	30				
83-35	543	2,044	13	119	528	3				
84-35	186	2,440	17	0	0	9				
	10,294	29,120		10,443	28,504		20,737	57,624		
TOTAL	10,294	29,120		10,443	28,504		20,737	57,624	4,601,543	1,233,829

TRAP SPRINGS FIELD: FIRST PRODUCTION - NOVEMBER, 1976 Nye County										
Makoil, Inc.										
24-3 Zusparr	10	90	1	0	0	0				
12-23 Munson Ranch	0	0	0	0	0	0				
12-24 Munson Ranch	731	969	30	697	888	29				
12-32 Munson Ranch	1,985	3,774	30	2,057	3,782	31				
12-33 Munson Ranch	0	0	0	0	0	0				
12-34 Munson Ranch	883	958	30	913	953	31				
12-42 Munson Ranch	152	165	9	10	10	1				
12-44X Munson Ranch	178	193	15	107	111	10				
13-11 Munson Ranch	490	12,761	30	514	12,866	31				
13-14 Munson Ranch	84	2,199	27	55	1,386	19				
13-21X Munson Ranch	726	3,358	30	721	3,205	31				
13-24 Munson Ranch	81	58	19	85	60	13				
13-31 Munson Ranch	940	2,379	30	918	2,234	31				
13-32 Munson Ranch	293	3,657	30	299	3,589	31				
13-33 Munson Ranch	301	326	30	265	277	31				
13-41X Munson Ranch	1,718	4,349	28	1,793	4,365	31				
13-42 Munson Ranch	293	2,332	30	311	2,378	31				
14-23 Munson Ranch	296	2,890	30	299	2,809	31				
14-24 Munson Ranch	0	0	0	0	0	0				
14-32 Munson Ranch	464	5,788	30	489	5,862	31				
14-34 Munson Ranch	291	4,949	30	311	5,080	31				
14-34X Munson Ranch	417	1,606	30	326	1,207	30				
14-41 Munson Ranch	931	10,210	30	906	9,560	31				

	September			October			Bi-Monthly	Bi-Monthly	Cumulative	Cumulative
	Oil	H2O	Days	Oil	H2O	Days	Total Oil	Total H2O	Total Oil	Total H2O From 1/94
14-44 Munson Ranch	533	10,983	30	494	9,800	29				
12-14 Munson Ranch	373	0	23	264	0	21				
JN Federal #1	25	4,930	25	0	0	0				
	12,195	78,924		11,834	70,422		24,029	149,346		
Frontier Exploration										
13-1 Munson Ranch	540	0	30	497	0	31				
13-45 Munson Ranch	437	312	26	440	372	31				
13-46 Munson Ranch	0	0	0	0	0	0				
14-33 Munson Ranch	0	0	0	0	0	6				
14-42 MunMunson Rch	536	718	30	572	744	31				
14-49 Munson Ranch	201	210	30	198	217	31				
14-49X Munson Ranch	88	0	9	101	0	11				
	1,802	1,240		1,808	1,333		3,610	2,573		
Makoil (Apache)										
2 Trap Spring	1,059	28	30	1,382	117	31				
3 Trap Spring	1,673	97,347	30	1,546	93,957	31				
8 Trap Spring	82	10	9	138	9	10				
9 Trap Spring	4,333	57,127	30	4,229	60,344	31				
16 Trap Spring	483	13,815	30	335	13,818	31				
19 Trap Spring	1,683	251	30	1,753	321	31				
23-41 Trap Spring	285	0	30	295	0	31				
	9,598	168,578		9,678	168,566		19,276	337,144		
TOTAL	23,595	248,742		23,320	240,321	0	46,915	489,063	12,200,445	11,595,402
***** CURRANT FIELD: FIRST PRODUCTION - FEBRUARY, 1979 Nye County 0 *****										
Makoil, Inc.										
Current #1	43	0	20	38	0	21				
TOTAL	43	0		38	0		81	0	1,052	0
***** DUCKWATER CREEK FIELD: FIRST PRODUCTION - MAY, 1990 Nye County *****										
Makoil, Inc.										
Duckwater Creek #19-11	48	493	14	50	490	17				
TOTAL	48	493		50	490		98	983	14,803	45,674
***** BLACKBURN FIELD: FIRST PRODUCTION - APRIL, 1982 Eureka County *****										
Petroleum Corp. of Nevada										
Blackburn #3	93	20,298	30	29	9,741	16				
Blackburn #10	457	671	30	327	764	31				
Blackburn #14	346	14,759	30	243	14,771	23				
Blackburn #16	810	17,549	30	740	20,857	31				
Blackburn #18	3,508	65,025	30	3,504	75,359	31				
Blackburn #19	6,199	25,400	30	6,456	31,658	31				
TOTAL	11,413	143,702		11,299	153,150		22,712	296,852	4,560,271	7,333,919

	September			October			Bi-Monthly	Bi-Monthly	Cumulative	Cumulative
	Oil	H2O	Days	Oil	H2O	Days	Total Oil	Total H2O	Total Oil	Total H2O From 1/94
GRANT CANYON FIELD: FIRST PRODUCTION - SEPTEMBER, 1983							Nye County			
Makoil (Apache)										
Grant Canyon #3	0	0	0	0	0	0				
Grant Canyon #7	0	0	0	0	0	0				
Grant Canyon #9	10,007	13,048	30	10,215	13,726	31				
Grant Canyon #22-21	1,458	14,684	30	1,509	15,745	31				
TOTAL	11,465	27,732		11,724	29,471		23,189	57,203	20,104,289	973,531
SPENCER FEDERAL LEASE: PRODUCTION - MAY, 1986							86			
KATE SPRING FIELD: FIRST PRODUCTION - JANUARY, 1986							Nye County			
Western General, Inc.										
Kate Spring #1	250	2,500	5	250	2,500	5				
Kate Spring #1A	3,560	15,941	25	3,871	17,845	26				
Kate Spring #1C	0	0	0	0	0	0				
Taylor Federal #1	770	9,900	30	735	10,320	31				
Taylor Federal #2	0	0	0	0	0	0				
	4,580	28,341		4,856	30,665		9,436	59,006		
Makoil (Apache)										
Kate Spring #12-2	1,772	12,170	30	1,629	13,425	31	3,401	25,595		
TOTAL	6,352	40,511		6,485	44,090		12,837	84,601	1,757,461	2,006,513
TOMERA RANCH FIELD: FIRST PRODUCTION - DECEMBER, 1987							Eureka County			
Foreland Corporation										
Tomera Ranch 33-1 P&A 6/11/97	0	0	0	0	0	0	0	0		
Foreland Corporation										
Foreland-S Pacific 1-5R	14	1,271	13	40	2,770	29	54	4,041		
TOTAL	14	1,271		40	2,770		54	4,041	20,947	105,954
NORTH WILLOW CREEK: FIRST PRODUCTION - APRIL, 1988							Eureka County			
Foreland Corporation										
Foreland-S Pacific 1-27	154	3	30	145	2	26				
Foreland-S Pacific 5-27	0	0	0	0	0	0				
Foreland-S Pacific 6-27	0	0	0	0	0	0				
TOTAL	154	3		145	2		299	5	42,335	2,656
THREE BAR FIELD: FIRST PRODUCTION - MARCH, 1990							Eureka County			
Trail Mountain, Inc.										
Three Bar 25-A	0	0	0	0	0	0				
Three Bar #5	0	0	0	0	0	0				
TOTAL	0	0		0	0		0	0	23,837	5,958

	September			October			Bi-Monthly	Bi-Monthly	Cumulative	Cumulative
	Oil	H2O	Days	Oil	H2O	Days	Total Oil	Total H2O	Total Oil	Total H2O From 1/94
-----										
GANS SPRING FIELD: FIRST PRODUCTION - MARCH, 1993							Nye County			
Big West Oil/Flying J (Cenex)										
Federal 5-14	472	8,811	12	110	1	1				
Federal 12-14	0	0	0	0	0	0				
Federal 5-14A	3,428	6,223	18	3,551	20,667	29				
TOTAL	3,900	15,034		3,661	20,668		7,561	35,702	192,137	966,393
*****										
BACON FLAT FIELD: FIRST PRODUCTION - JULY, 1981							Nye County			
Big West Oil & Gas (Equitable Res)										
Bacon Flat #23-17	0	0	0	0	0	0				
Bacon Flat 23-17A	1,780	667	15	1,864	502	15				
TOTAL	1,780	667		1,864	502		3,644	1,169	882,028	333,151
*****										
GHOST RANCH FIELD: FIRST PRODUCTION - AUGUST, 1996							Nye County			
Eagle Springs Production										
Ghost Ranch #38-35	5,206	10,473	30	5,694	10,005	31				
Ghost Ranch #48-35	246	4,607	10	231	7,662	21				
Ghost Ranch #47-35	1,960	6,659	30	2,084	7,386	30				
TOTAL	7,412	21,739		8,009	25,053		15,421	25,053	134,840	78,070
*****										
DEADMAN CREEK: FIRST PRODUCTION - MAY, 1997							Elko County			
Eagle Springs Production										
Deadman Creek 44-13	0	0	0	0	0	0				
TOTAL	0	0		0	0		0	0	109	0
*****										

NEVADA GAS PRODUCTION SEPTEMBER/OCTOBER, 1997

KATE SPRING FIELD: FIRST PRODUCTION - NOVEMBER, 1988

	September MCF	October MCF	Bi-Monthly Total	Cumulative Total
Makool (Apache)				
12-2	354	326	680	
Western General			0	
Kate 1	24	25	49	
Kate 1A	338	366	704	
Kate 1C	0	0	0	
Taylor 1	73	70	143	
Taylor 2	0	0	0	
<b>Total</b>	<b>789</b>	<b>787</b>	<b>1,576</b>	<b>271,478</b>

SUMMARY: NEVADA OIL AND GAS PRODUCTION

Sept. Oil Production	76,470			
Oct. Oil Production		77,078		
Bi-Monthly Total			153,548	
Cumulative Nevada Oil Production (1954-Present)				44,536,183
Sept. Gas Production	789			
Oct. Gas Production		787		
Bi-Monthly Total			1,576	
Cumulative Nevada Gas Production (1988-Present)				271,478

Remarks:

# NEVADA OIL PATCH

Briefing from the Department of Business and Industry  
DIVISION OF MINERALS  
November/December, 1997

RECEIVED

FEB 24 1998

NBMG Information Office

## Production Summary

Total Nevada oil production for the period: 145,299 bbls  
Production for the same period last year: 160,441 bbls

## Permitting

Permits to drill issued by NDOM in the period: 3  
Permits issued for the same period last year: 2

## Rig Count

Rotary rigs operating during the period (peak): 3  
Rotary rigs operating same period last year (peak): 5

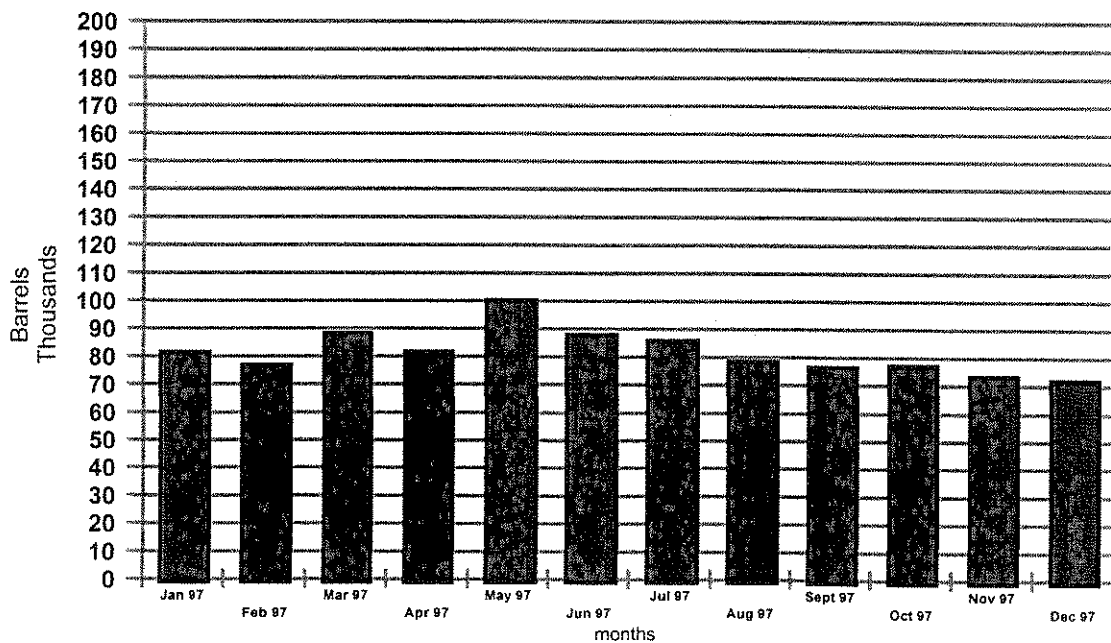
## Wells Drilled or Drilling During the Period

Marshall Oil's Jake #1  
MKJ Xploration's Trough Spring Canyon #25-7  
Paleozoic Prospects' PPI Bugs #1

1996 YEARLY TOTAL = 1,059,106      1997 YEARLY TOTAL = 980,200

## NEVADA OIL PRODUCTION

Trailing 12 Months





**NEVADA OIL PRODUCTION  
NOVEMBER/DECEMBER, 1997**

	November			December			Bi-Monthly Total Oil	Bi-Monthly Total H2O	Cumulative Total Oil	Cumulative Total H2O
	Barrels Oil	H2O	Days	Barrels Oil	H2O	Days				
<b>EAGLE SPRINGS FIELD: FIRST PRODUCTION - MARCH, 1954</b>										
<b>Nye County</b>										
Eagle Springs Prod. Ltd.										
15-35	0	0	0	0	0	0				
35-35	189	1,449	18	93	1,777	24				
62-35	0	0	0	2	1	0				
54-35	1,232	4,316	30	561	5,302	30				
64-35	354	910	27	89	379	24				
1-35	0	0	0	0	0	0				
1-34	0	0	0	0	0	0				
1-36	124	1,528	30	139	1,207	18				
2-36	0	0	0	0	0	0				
4-36	0	0	0	0	0	0				
5-36	746	3,058	30	766	2,418	30				
13-36	1,488	2,138	30	1,561	1,710	30				
23-36	1,807	1,628	28	1,955	1,345	30				
24-36	1,075	180	30	1,126	186	29				
43-36	219	2,363	29	228	1,930	30				
55-35	0	0	0	0	0	0				
73-35	717	5,490	30	747	4,351	28				
74-35	81	2,297	10	0	0	0				
82-35	1,937	4,230	26	1,057	2,029	30				
83-35	835	3,160	19	221	970	3				
84-35	0	0	0	0	0	9				
	-----	-----		-----	-----					
	10,804	32,747		8,545	23,605		19,349	56,352		
<b>TOTAL</b>	<b>10,804</b>	<b>32,747</b>		<b>8,545</b>	<b>23,605</b>		<b>19,349</b>	<b>56,352</b>	<b>4,620,892</b>	<b>1,290,181</b>

<b>TRAP SPRINGS FIELD: FIRST PRODUCTION - NOVEMBER, 1976</b>										
<b>Nye County</b>										
Makoil, Inc.										
24-3 Zuspann	0	0	0	16	30	4				
12-23 Munson Ranch	0	0	0	0	0	0				
12-24 Munson Ranch	727	842	29	772	927	31				
12-32 Munson Ranch	1,893	3,595	30	2,017	3,830	31				
12-33 Munson Ranch	0	0	0	0	0	0				
12-34 Munson Ranch	896	849	30	924	907	31				
12-42 Munson Ranch	132	125	9	85	84	8				
12-44X Munson Ranch	166	157	14	225	221	27				
13-11 Munson Ranch	503	11,428	30	510	12,026	31				
13-14 Munson Ranch	80	1,820	25	73	1,728	25				
13-21X Munson Ranch	828	4,442	29	772	4,298	31				
13-24 Munson Ranch	29	14	7	99	48	12				
13-31 Munson Ranch	887	1,961	30	924	2,117	31				
13-32 Munson Ranch	275	2,998	30	283	3,201	31				
13-33 Munson Ranch	260	246	30	257	252	31				
13-41X Munson Ranch	1,583	3,499	29	1,672	3,832	31				
13-42 Munson Ranch	298	3,746	30	306	3,991	31				
14-23 Munson Ranch	298	3,746	30	297	3,877	31				
14-24 Munson Ranch	0	0	0	0	0	0				
14-32 Munson Ranch	477	5,200	30	479	5,409	31				
14-34 Munson Ranch	281	3,062	30	267	3,014	31				
14-34X Munson Ranch	464	1,757	30	385	1,513	31				
14-41 Munson Ranch	910	9,909	30	909	10,267	31				

	November			December			Bi-Monthly Total Oil	Bi-Monthly Total H2O	Cumulative Total Oil	Cumulative Total H2O From 1/94
	Barrels Oil	H2O	Days	Barrels Oil	H2O	Days				
14-44 Munson Ranch	658	11,840	29	743	13,862	31				
12-14 Munson Ranch	380	0	30	327	0	29				
JN Federal #1	0	0	0	0	0	0				
	-----	-----		-----	-----					
	12,025	71,236		12,342	75,434		24,367	146,670		
Frontier Exploration										
13-1 Munson Ranch	495	471	30	532	0	31				
13-45 Munson Ranch	431	360	30	409	372	31				
13-46 Munson Ranch	0	0	0	0	0	0				
14-33 Munson Ranch	370	375	25	362	465	31				
14-42 Munson Ranch	557	720	30	646	744	31				
14-49 Munson Ranch	203	210	30	211	217	31				
14-49X Munson Ranch	90	0	10	103	0	11				
	-----	-----		-----	-----					
	2,146	2,136		2,263	1,798		4,409	3,934		
Makoil (Apache)										
2 Trap Spring	1,229	57	29	1,105	63	31				
3 Trap Spring	1,517	84,111	29	1,537	81,169	31				
8 Trap Spring	34	0	7	58	5	9				
9 Trap Spring	4,276	58,783	29	4,321	65,393	31				
16 Trap Spring	379	13,165	29	409	13,863	31				
19 Trap Spring	1,652	315	29	1,530	0	31				
23-41 Trap Spring	301	0	29	306	0	31				
	-----	-----		-----	-----					
	9,388	156,431		9,266	*****		18,654	316,924		
TOTAL	23,559	229,803		23,871	*****	0	47,430	467,528	12,247,875	12,062,930
*****										
<b>CURRENT FIELD: FIRST PRODUCTION - FEBRUARY, 1979</b>										
<b>Nye County</b>										
Makoil, Inc.										
Currant #1	41	0	19	28	0	15				
TOTAL	41	0		28	0		69	0	1,121	0
*****										
<b>DUCKWATER CREEK FIELD: FIRST PRODUCTION - MAY, 1990</b>										
<b>Nye County</b>										
Makoil, Inc.										
Duckwater Creek #19-11	29	340	8	0	0	0				
TOTAL	29	340		0	0		29	340	14,832	46,014
*****										
<b>BLACKBURN FIELD: FIRST PRODUCTION - APRIL, 1982</b>										
<b>Eureka County</b>										
Petroleum Corp. of Nevada										
Blackburn #3	28	8,221	30	38	8,724	31				
Blackburn #10	713	202	19	413	1,087	23				
Blackburn #14	19	1,312	2	8	1,881	1				
Blackburn #16	775	23,410	29	411	11,882	19				
Blackburn #18	2,948	67,755	30	3,101	70,346	31				
Blackburn #19	5,700	32,112	30	6,551	37,347	27				
Blackburn #21	731	22,548	18	549	23,196	21				
	-----	-----		-----	-----					
TOTAL	10,914	155,560		11,071	*****		21,985	310,023	4,582,256	7,643,942

	November			December			Bi-Monthly Total Oil	Bi-Monthly Total H2O	Cumulative Total Oil	Cumulative Total H2O From 1/94
	Barrels Oil	H2O	Days	Barrels Oil	H2O	Days				
<b>GRANT CANYON FIELD: FIRST PRODUCTION - SEPTEMBER, 1983</b>								<b>Nye County</b>		
Makoil (Apache)										
Grant Canyon #3	0	0	0	0	0	0				
Grant Canyon #7	0	0	0	0	0	0				
Grant Canyon #9	9,768	13,945	30	9,989	14,684	31				
Grant Canyon #22-21	1,438	15,447	30	1,468	16,187	31				
<b>TOTAL</b>	<b>11,206</b>	<b>29,392</b>		<b>11,457</b>	<b>30,871</b>		<b>22,663</b>	<b>60,263</b>	<b>20,126,952</b>	<b>1,033,794</b>
<b>SPENCER FEDERAL LEASE: PRODUCTION - MAY, 1986</b>								<b>86</b>		
<b>KATE SPRING FIELD: FIRST PRODUCTION - JANUARY, 1986</b>								<b>Nye County</b>		
Western General, Inc.										
Kate Spring #1	250	2,500	5	250	3,000	5				
Kate Spring #1A	3,260	16,017	25	3,297	17,549	26				
Kate Spring #1C	0	0	0	0	0	0				
Taylor Federal #1	659	9,818	30	817	10,500	31				
Taylor Federal #2	0	0	0	0	0	0				
	4,169	28,335		4,364	31,049		8,533	59,384		
Makoil (Apache)										
Kate Spring #12-2	1,598	13,075	29	1,501	11,843	31	3,099	24,918		
<b>TOTAL</b>	<b>5,767</b>	<b>41,410</b>		<b>5,865</b>	<b>42,892</b>		<b>11,632</b>	<b>84,302</b>	<b>1,769,093</b>	<b>2,090,815</b>
<b>TOMERA RANCH FIELD: FIRST PRODUCTION - DECEMBER, 1987</b>								<b>Eureka County</b>		
Foreland Corporation										
Tomera Ranch 33-1	P&A 6/11/97	0	0	0	0	0	0	0		
Foreland Corporation										
Foreland-S Pacific 1-5R	21	2,332	30	38	2,996	31	59	5,328		
<b>TOTAL</b>	<b>21</b>	<b>2,332</b>		<b>38</b>	<b>2,996</b>		<b>59</b>	<b>5,328</b>	<b>21,006</b>	<b>111,282</b>
<b>NORTH WILLOW CREEK: FIRST PRODUCTION - APRIL, 1988</b>								<b>Eureka County</b>		
Foreland Corporation										
Foreland-S Pacific 1-27	180	0	30	184	0	31				
Foreland-S Pacific 5-27	0	0	0	0	0	0				
Foreland-S Pacific 6-27	0	0	0	0	0	0				
<b>TOTAL</b>	<b>180</b>	<b>0</b>		<b>184</b>	<b>0</b>		<b>364</b>	<b>0</b>	<b>42,699</b>	<b>2,656</b>
<b>THREE BAR FIELD: FIRST PRODUCTION - MARCH, 1990</b>								<b>Eureka County</b>		
Trail Mountain, Inc.										
Three Bar 25-A	0	0	0	0	0	0				
Three Bar #5	0	0	0	0	0	0				
<b>TOTAL</b>	<b>0</b>	<b>0</b>		<b>0</b>	<b>0</b>		<b>0</b>	<b>0</b>	<b>23,837</b>	<b>5,958</b>

	November			December			Bi-Monthly Total Oil	Bi-Monthly Total H2O	Cumulative Total Oil	Cumulative Total H2O From 1/94
	Barrels Oil	H2O	Days	Barrels Oil	H2O	Days				
<b>SANS SPRING FIELD: FIRST PRODUCTION - MARCH, 1993</b>							<b>Nye County</b>			
*****										
SANS SPRI										
Big West Oil/Flying J (Cenex)										
Federal 5-14	0	0	0	57	1,646	2				
Federal 12-14	0	0	0	0	0	0				
Federal 5-14A	3,085	27,180	30	2,653	27,604	31				
TOTAL	3,085	27,180		2,710	29,250		5,795	56,430	197,932	1,022,823
*****										
<b>BACON FLAT FIELD: FIRST PRODUCTION - JULY, 1981</b>							<b>Nye County</b>			
*****										
Bacon Flat #23-17										
Bacon Flat #23-17A	1,920	756	15	1,662	1,417	31				
TOTAL	1,920	756		1,662	1,417		3,582	2,173	885,610	335,324
*****										
<b>GHOST RANCH FIELD: FIRST PRODUCTION - AUGUST, 1996</b>							<b>Nye County</b>			
*****										
Eagle Springs Production										
Ghost Ranch #38-35	4,091	10,304	29	4,514	11,919	31				
Ghost Ranch #48-35	111	4,050	12	366	3,662	10				
Ghost Ranch #47-35	1,569	7,893	30	1,691	9,069	31				
TOTAL	5,771	22,247		6,571	24,650		12,342	24,650	147,182	102,720
*****										
<b>DEADMAN CREEK: FIRST PRODUCTION - MAY, 1997</b>							<b>Eiko County</b>			
*****										
Eagle Springs Production										
Deadman Creek 44-13	0	0	0	0	0	0				
TOTAL	0	0		0	0		0	0	109	0
*****										

NEVADA GAS PRODUCTION NOVEMBER/DECEMBER, 1997

KATE SPRING FIELD: FIRST PRODUCTION - NOVEMBER, 1988

	November MCF	December MCF	Bi-Monthly Total	Cumulative Total
Makoil (Apache)				
12-2	320	300	620	
Western General				
Kate 1	24	24	48	
Kate 1A	309	313	622	
Kate 1C	0	0	0	
Taylor 1	63	78	141	
Taylor 2	0	0	0	
	-----	-----	-----	
Total	716	715	1,431	272,909

SUMMARY: NEVADA OIL AND GAS PRODUCTION

Nov. Oil Production	73,297			
Dec. Oil Production		72,002		
Bi-Monthly Total			145,299	
Cumulative Nevada Oil Production (1954-Present)				44,681,482
Nov. Gas Production	716			
Dec. Gas Production		715		
Bi-Monthly Total			1,431	
Cumulative Nevada Gas Production (1988-Present)				272,909

Remarks: