

RECEIVED

JAN 25 2010

State of Nevada
DEPARTMENT OF MINERALS
400 W. King Street, Suite 106
Carson City, Nevada 89710
Telephone (702) 687-5050

Division of Minerals

PRODUCER'S MONTHLY REPORT

Company: Frontier Exploration Company Address: P. O. Box 449, Shelby, MT 59474
Lease: Trap Springs Pool: Trap Springs County: Nye Month: Dec-09

Table with columns: LOCATION (Well No., Permit No., Sec., Twp., Rge.), OIL AND WATER (Net Oil Prod, Net Oil Sold, Grav., Water Prod), GAS (Tot. Gas Prod-Mcf, Gas-Oil Ratio, Date of Test), Days On, Status. Row 1: 14-42, 523, 14, 9N, 56E, 164, 0, 0.0, 440, 31, Pumping.

Totals 164 0 440

Method of determining water production: Shake Out Estimate Draw Off

Table with columns: No. Of Wells, Total Oil At Start of Month, Total Oil Produced, DISPOSITION OF OIL (Total Oil To Pipeline, Total Oil Truck Or RR, Name of Transporter), Total Oil At End of Month, Total Capacity of Lease Tank. Row 1: 1, 134, 164, 0, Foreland Refining Corp., 298.

MCF Used on Lease: Gas Used For Gas Lift
MCF Sold: MCF Used On Lease
MCF Blown to air: MCF Used On Lease
Gas Purchaser: MCF Used On Lease

Barrels of oil produced and marketed during month: -
Tax at \$ 0.10 per barrel: \$ -
MCF gas produced and marketed during month:
Tax at \$ 0.10 per 50,000 MCF:
Total tax monies remitted herewith to State Treasurer: \$ -

Remarks (see attached sheets if needed):

I hereby certify that the information given herewith is true, correct and complete.

By: [Signature] Laura A. Bacon

Date: January 12, 2010

Telephone : (406) 337-2050

RECEIVED

JAN 25 2010

Division of Minerals

State of Nevada
DEPARTMENT OF MINERALS
400 W. King Street, Suite 106
Carson City, Nevada 89710
Telephone (702) 687-5050

PRODUCER'S MONTHLY REPORT

Company: Frontier Exploration Company Address: P. O. Box 449, Shelby MT 59474
Lease: NV 7403 Pool: Munson Ranch County: Nye Month: Dec 10 09

Table with columns: LOCATION (Well No., Permit No., Sec., Twp., Rge.), OIL AND WATER (Net Oil Prod, Net Oil Sold, Grav., Water Prod), GAS (Tot. Gas Prod-Mcf, Gas-Oil Ratio, Date of Test), Days On, Status. Includes rows for wells 13-1, 13-46, 13-45, 14-33, 14-49, 14-49X and a Totals row.

Totals 666 765 1004
Method of determining water production: Shake Out Estimate Draw Off

Table with columns: No. Of Wells, Total Oil At Start of Month, Total Oil Produced, DISPOSITION OF OIL (Total Oil To Pipeline, Total Oil Truck Or RR, Name of Transporter), Total Oil At End of Month, Total Capacity of Lease Tank. Includes row for 5 wells.

MCF Used on Lease: Gas Used For Gas Lift
MCF Sold: MCF Used On Lease
MCF Blown to air: MCF Used On Lease
Gas Purchaser: MCF Used On Lease

Barrels of oil produced and marketed during month 764.81
Tax at \$ 0.10 per barrel \$ 76.48
MCF gas produced and marketed during month
Tax at \$ 0.10 per 50,000 MCF
Total tax monies remitted herewith to State Treasurer \$ 76.48

Remarks (see attached sheets if needed):

I hereby certify that the information given herewith is true, correct and complete.

By: [Signature]
Laura A. Bacon

Date: January 12, 2010

Telephone : (406) 337-2050

RECEIVED

DEC 21 2009

State of Nevada  
DEPARTMENT OF MINERALS  
400 W. King Street, Suite 106  
Carson City, Nevada 89710  
Telephone (702) 687-5050

Division of Minerals

PRODUCER'S MONTHLY REPORT

Company: Frontier Exploration Company Address: P. O. Box 449, Shelby, MT 59474  
Lease: Trap Springs Pool: Trap Springs County: Nye Month: Nov-09

LOCATION					OIL AND WATER			GAS				Days On	Status
Well No.	Permit No.	Sec.	Twp.	Rge.	Net Oil Prod	Net Oil Sold	Grav.	Water Prod	Tot. Gas Prod-Mcf	Gas-Oil Ratio	Date of Test		
14-42	523	14	9N	56E	169	240	26.4	425				30	Pumping

Totals 169 240 425

Method of determining water production: Shake Out \_\_\_\_\_ Estimate \_\_\_\_\_ Draw Off \_\_\_\_\_

No. Of Wells	Total Oil At Start of Month	Total Oil Produced	DISPOSITION OF OIL			Total Oil At End of Month	Total Capacity of Lease Tank
			Total Oil To Pipeline	Total Oil Truck Or RR	Name of Transporter		
1	205	169		240	Foreland Refining Corp.	134	

MCF Used on Lease: \_\_\_\_\_ Gas Used For Gas Lift  
MCF Sold: \_\_\_\_\_ MCF Used On Lease  
MCF Blown to air: \_\_\_\_\_ MCF Used On \_\_\_\_\_ Lease  
Gas Purchaser: \_\_\_\_\_ MCF Used On \_\_\_\_\_ Lease

Barrels of oil produced and marketed during month..... 239.66  
 Tax at \$ 0.10 per barrel..... \$ 23.97  
 MCF gas produced and marketed during month.....  
 Tax at \$ 0.10 per 50,000 MCF.....  
 Total tax monies remitted herewith to State Treasurer..... \$ 23.97

Remarks (see attached sheets if needed):

I hereby certify that the information given herewith is true, correct and complete.

By: Laura A. Bacon

Date: December 8, 2009

Telephone : (406) 337-2050

RECEIVED

DEC 21 2009

Division of Minerals

State of Nevada
DEPARTMENT OF MINERALS
400 W. King Street, Suite 106
Carson City, Nevada 89710
Telephone (702) 687-5050

PRODUCER'S MONTHLY REPORT

Company: Frontier Exploration Company Address: P. O. Box 449, Shelby MT 59474
Lease: NV 7403 Pool: Munson Ranch County: Nye Month: Nov-09

Table with columns: LOCATION (Well No., Permit No., Sec., Twp., Rge.), OIL AND WATER (Net Oil Prod, Net Oil Sold, Grav., Water Prod), GAS (Tot. Gas Prod-Mcf, Gas-Oil Ratio, Date of Test), Days On, Status. Rows include wells 13-1, 13-46, 13-45, 14-33, 14-49, 14-49X and a Totals row.

Totals 674 493 962
Method of determining water production: Shake Out Estimate Draw Off

Table with columns: No. Of Wells, Total Oil At Start of Month, Total Oil Produced, DISPOSITION OF OIL (Total Oil To Pipeline, Total Oil Truck Or RR, Name of Transporter, Total Oil At End of Month, Total Capacity of Lease Tank). Row for 5 wells.

MCF Used on Lease: Gas Used For Gas Lift
MCF Sold: MCF Used On Lease
MCF Blown to air: MCF Used On Lease
Gas Purchaser: MCF Used On Lease

Barrels of oil produced and marketed during month 492.60
Tax at \$ 0.10 per barrel \$ 49.26
MCF gas produced and marketed during month
Tax at \$ 0.10 per 50,000 MCF
Total tax monies remitted herewith to State Treasurer \$ 49.26

Remarks (see attached sheets if needed):

I hereby certify that the information given herewith is true, correct and complete.

By: Laura A. Bacon

Date: December 8, 2009

Telephone : (406) 337-2050

State of Nevada  
 DEPARTMENT OF MINERALS  
 400 W. King Street, Suite 106  
 Carson City, Nevada 89710  
 Telephone (702) 687-5050

RECEIVED

NOV 30 2009

Division of Minerals

PRODUCER'S MONTHLY REPORT

Company: Frontier Exploration Company Address: P. O. Box 449, Shelby, MT 59474  
 Lease: Trap Springs Pool: Trap Springs County: Nye Month: Oct-09

LOCATION					OIL AND WATER			GAS				Days On	Status
Well No.	Permit No.	Sec.	Twp.	Rge.	Net Oil Prod	Net Oil Sold	Grav.	Water Prod	Tot. Gas Prod-Mcf	Gas-Oil Ratio	Date of Test		
14-42	523	14	9N	56E	229	284		450				30	Pumping

Totals 229 284 450  
 Method of determining water production: Shake Out \_\_\_\_\_ Estimate \_\_\_\_\_ Draw Off \_\_\_\_\_


No. Of Wells	Total Oil At Start of Month	Total Oil Produced	DISPOSITION OF OIL			Total Oil At End of Month	Total Capacity of Lease Tank
			Total Oil To Pipeline	Total Oil Truck Or RR	Name of Transporter		
1	260	229		284	Foreland Refining Corp.	205	

MCF Used on Lease: \_\_\_\_\_ Gas Used For Gas Lift  
 MCF Sold: \_\_\_\_\_ MCF Used On Lease  
 MCF Blown to air: \_\_\_\_\_ MCF Used On \_\_\_\_\_ Lease  
 Gas Purchaser: \_\_\_\_\_ MCF Used On \_\_\_\_\_ Lease

Barrels of oil produced and marketed during month..... 283.56  
 Tax at \$ 0.10 per barrel..... \$ 28.36  
 MCF gas produced and marketed during month.....  
 Tax at \$ 0.10 per 50,000 MCF.....  
 Total tax monies remitted herewith to State Treasurer..... \$ 28.36

Remarks (see attached sheets if needed):

I hereby certify that the information given herewith is true, correct and complete.

By:   
 Laura A. Bacon

Date: November 19, 2009

Telephone : (406) 337-2050

State of Nevada  
DEPARTMENT OF MINERALS  
400 W. King Street, Suite 106  
Carson City, Nevada 89710  
Telephone (702) 687-5050

RECEIVED

NOV 30 2009

Division of Minerals

PRODUCER'S MONTHLY REPORT

Company: Frontier Exploration Company Address: P. O. Box 449, Shelby MT 59474  
Lease: NV 7403 Pool: Munson Ranch County: Nye Month: Oct-09

LOCATION					OIL AND WATER			GAS					
Well No.	Permit No.	Sec.	Twp.	Rge.	Net Oil Prod	Net Oil Sold	Grav.	Water Prod	Tot. Gas Prod-Mcf	Gas-Oil Ratio	Date of Test	Days On	Status
13-1	435	13	9N	56E	274	286	27.3	155				31	Pumping
13-46	548	13	9N	56E	None	None		None				0	Shut In
13-45	547	13	9N	56E	153	160	27.3	311				31	Pumping
14-33	513	14	9N	56E	152	159	27.3	467				31	Pumping
14-49	550	14	9N	56E	99	103	27.3	61				31	Pumping
14-49X	562	14	9N	56E	44	46	27.3	None				5	Pumping
<b>Totals</b>					<b>722</b>	<b>754</b>		<b>994</b>					

Method of determining water production: Shake Out \_\_\_\_\_ Estimate \_\_\_\_\_ Draw Off \_\_\_\_\_


No. Of Wells	Total Oil At Start of Month	Total Oil Produced	DISPOSITION OF OIL			Total Oil At End of Month	Total Capacity of Lease Tank
			Total Oil To Pipeline	Total Oil Truck Or RR	Name of Transporter		
5	222	722		754	Foreland Refining Corp.	190	

MCF Used on Lease: \_\_\_\_\_ Gas Used For Gas Lift  
MCF Sold: \_\_\_\_\_ MCF Used On Lease  
MCF Blown to air: \_\_\_\_\_ MCF Used On \_\_\_\_\_ Lease  
Gas Purchaser: \_\_\_\_\_ MCF Used On \_\_\_\_\_ Lease

Barrels of oil produced and marketed during month.....	753.71
Tax at \$ 0.10 per barrel.....	\$ 75.37
MCF gas produced and marketed during month.....	
Tax at \$ 0.10 per 50,000 MCF.....	
Total tax monies remitted herewith to State Treasurer.....	\$ 75.37

Remarks (see attached sheets if needed):

I hereby certify that the information given herewith is true, correct and complete.

By:   
Laura A. Bacon

Date: November 19, 2009

Telephone : (406) 337-2050

RECEIVED

NOV 02 2009

Division of Minerals

State of Nevada
DEPARTMENT OF MINERALS
400 W. King Street, Suite 106
Carson City, Nevada 89710
Telephone (702) 687-5050

PRODUCER'S MONTHLY REPORT

Company: Frontier Exploration Company
Lease: Trap Springs Pool: Trap Springs
Address: P. O. Box 449, Shelby, MT 59474
County: Nye Month: Sep-09

Table with columns: LOCATION (Well No., Permit No., Sec., Twp., Rge.), OIL AND WATER (Net Oil Prod, Net Oil Sold, Grav., Water Prod), GAS (Tot. Gas Prod-Mcf, Gas-Oil Ratio, Date of Test, Days On), Status. Row 1: 14-42, 523, 14, 9N, 56E, None, None, None, None, 0, Shut in.

Totals 0 0 0
Method of determining water production: Shake Out Estimate Draw Off

Table with columns: No. of Wells, Total Oil At Start of Month, Total Oil Produced, DISPOSITION OF OIL (Total Oil To Pipeline, Total Oil Truck Or RR, Name of Transporter), Total Oil At End of Month, Total Capacity of Lease Tank. Row 1: 1, 260, 0, 0, 0, Foreland Refining Corp., 260.

MCF Used on Lease: Gas Used For Gas Lift
MCF Sold: MCF Used On Lease
MCF Blown to air: MCF Used On Lease
Gas Purchaser: MCF Used On Lease

Barrels of oil produced and marketed during month
Tax at \$ 0.10 per barrel
MCF gas produced and marketed during month
Tax at \$ 0.10 per 50,000 MCF
Total tax monies remitted herewith to State Treasurer

Remarks (see attached sheets if needed):

I hereby certify that the information given herewith is true, correct and complete.

By: [Signature]
Laura A. Bacon

Date: October 13, 2009

Telephone : (406) 337-2050

RECEIVED

NOV 02 2009

State of Nevada
DEPARTMENT OF MINERALS
400 W. King Street, Suite 106
Carson City, Nevada 89710
Telephone (702) 687-5050

Division of Minerals

PRODUCER'S MONTHLY REPORT

Company: Frontier Exploration Company

Address: P. O. Box 449, Shelby MT 59474

Lease: NV 7403

Pool: Munson Ranch

County: Nye

Month: Sep-09

Table with columns: LOCATION (Well No., Permit No., Sec., Twp., Rge.), OIL AND WATER (Net Oil Prod, Net Oil Sold, Grav., Water Prod), GAS (Tot. Gas Prod-Mcf, Gas-Oil Ratio, Date of Test), Days On, Status. Includes rows for wells 13-1, 13-46, 13-45, 14-33, 14-49, 14-49X and a Totals row.

Method of determining water production: Shake Out \_\_\_\_\_ Estimate \_\_\_\_\_ Draw Off \_\_\_\_\_

Table with columns: No. Of Wells, Total Oil At Start of Month, Total Oil Produced, DISPOSITION OF OIL (Total Oil To Pipeline, Total Oil Truck Or RR, Name of Transporter), Total Oil At End of Month, Total Capacity of Lease Tank. Includes row for 5 wells.

MCF Used on Lease: \_\_\_\_\_
MCF Sold: \_\_\_\_\_
MCF Blown to air: \_\_\_\_\_
Gas Purchaser: \_\_\_\_\_

Gas Used For Gas Lift
MCF Used On Lease \_\_\_\_\_
MCF Used On \_\_\_\_\_ Lease
MCF Used On \_\_\_\_\_ Lease

Summary table with rows: Barrels of oil produced and marketed during month (753.82), Tax at \$ 0.10 per barrel (\$ 75.38), MCF gas produced and marketed during month, Tax at \$ 0.10 per 50,000 MCF, Total tax monies remitted herewith to State Treasurer (\$ 75.38).

Remarks (see attached sheets if needed):

I hereby certify that the information given herewith is true, correct and complete.

By: [Signature]
Laura A. Bacon

Date: October 13, 2009

Telephone : (406) 337-2050



RECEIVED

SEP 28 2009

Division of Minerals

State of Nevada
DEPARTMENT OF MINERALS
400 W. King Street, Suite 106
Carson City, Nevada 89710
Telephone (702) 687-5050

PRODUCER'S MONTHLY REPORT

Company: Frontier Exploration Company Address: P. O. Box 449, Shelby, MT 59474
Lease: Trap Springs Pool: Trap Springs County: Nye Month: Aug-09

Table with columns: LOCATION (Well No., Permit No., Sec., Twp., Rge.), OIL AND WATER (Net Oil Prod, Net Oil Sold, Grav.), GAS (Water Prod, Tot. Gas Prod-Mcf, Gas-Oil Ratio, Date of Test), Days On, Status. Row 1: 14-42, 523, 14, 9N, 56E, 60, None, 360, 24, Pumping.

Totals 60 0 360

Method of determining water production: Shake Out Estimate Draw Off

Table with columns: No. Of Wells, Total Oil At Start of Month, Total Oil Produced, DISPOSITION OF OIL (Total Oil To Pipeline, Total Oil Truck Or RR, Name of Transporter), Total Oil At End of Month, Total Capacity of Lease Tank. Row 1: 1, 200, 60, 0, Foreland Refining Corp., 260.

MCF Used on Lease: Gas Used For Gas Lift
MCF Sold: MCF Used On Lease
MCF Blown to air: MCF Used On Lease
Gas Purchaser: MCF Used On Lease

Barrels of oil produced and marketed during month: \$ -
Tax at \$ 0.10 per barrel: \$ -
MCF gas produced and marketed during month:
Tax at \$ 0.10 per 50,000 MCF: \$ -
Total tax monies remitted herewith to State Treasurer: \$ -

Remarks (see attached sheets if needed):

I hereby certify that the information given herewith is true, correct and complete.

By: Laura A. Bacon

Date: September 18, 2009

Telephone : (406) 337-2050

State of Nevada  
 DEPARTMENT OF MINERALS  
 400 W. King Street, Suite 106  
 Carson City, Nevada 89710  
 Telephone (702) 687-5050

RECEIVED

SEP 28 2009

Division of Minerals

PRODUCER'S MONTHLY REPORT

Company: Frontier Exploration Company Address: P. O. Box 449, Shelby MT 59474  
 Lease: NV 7403 Pool: Munson Ranch County: Nye Month: Aug-09

LOCATION					OIL AND WATER				GAS				
Well No.	Permit No.	Sec.	Twp.	Rge.	Net Oil Prod	Net Oil Sold	Grav.	Water Prod	Tot. Gas Prod-Mcf	Gas-Oil Ratio	Date of Test	Days On	Status
13-1	435	13	9N	56E	291	301	27.2	159				31	Pumping
13-46	548	13	9N	56E	None	None		None				0	Shut In
13-45	547	13	9N	56E	154	159	27.2	311				31	Pumping
14-33	513	14	9N	56E	152	158	27.2	467				31	Pumping
14-49	550	14	9N	56E	97	100	27.2	61				31	Pumping
14-49X	562	14	9N	56E	39	40	27.2	None				4	Pumping
<b>Totals</b>					<b>733</b>	<b>758</b>		<b>998</b>					

Method of determining water production: Shake Out \_\_\_\_\_ Estimate \_\_\_\_\_ Draw Off \_\_\_\_\_

No. Of Wells	Total Oil At Start of Month	Total Oil Produced	DISPOSITION OF OIL			Total Oil At End of Month	Total Capacity of Lease Tank
			Total Oil To Pipeline	Total Oil Truck Or RR	Name of Transporter		
5	277	733		758	Foreland Refining Corp.	252	

MCF Used on Lease: \_\_\_\_\_ Gas Used For Gas Lift  
 MCF Sold: \_\_\_\_\_ MCF Used On Lease  
 MCF Blown to air: \_\_\_\_\_ MCF Used On \_\_\_\_\_ Lease  
 Gas Purchaser: \_\_\_\_\_ MCF Used On \_\_\_\_\_ Lease

Barrels of oil produced and marketed during month.....	758.26
Tax at \$ 0.10 per barrel.....	\$ 75.83
MCF gas produced and marketed during month.....	
Tax at \$ 0.10 per 50,000 MCF.....	
Total tax monies remitted herewith to State Treasurer.....	\$ 75.83

Remarks (see attached sheets if needed):

I hereby certify that the information given herewith is true, correct and complete.

By:   
 Laura A. Bacon

Date: September 18, 2009

Telephone : (406) 337-2050

RECEIVED

AUG 31 2009

Division of Minerals

State of Nevada
DEPARTMENT OF MINERALS
400 W. King Street, Suite 106
Carson City, Nevada 89710
Telephone (702) 687-5050

PRODUCER'S MONTHLY REPORT

Company: Frontier Exploration Company
Lease: Trap Springs Pool: Trap Springs

Address: P. O. Box 449, Shelby, MT 59474
County: Nye Month: Jul-09

Table with columns: LOCATION (Well No., Permit No., Sec., Twp., Rge.), OIL AND WATER (Net Oil Prod, Net Oil Sold, Grav.), GAS (Water Prod, Tot. Gas Prod-Mcf, Gas-Oil Ratio, Date of Test), Days On, Status. Row 1: 14-42, 523, 14, 9N, 56E, 147, 267, 26.1, 465, 31, Pumping.

Totals 147 267 465
Method of determining water production: Shake Out Estimate Draw Off

Table with columns: No. Of Wells, Total Oil At Start of Month, Total Oil Produced, DISPOSITION OF OIL (Total Oil To Pipeline, Total Oil Truck Or RR, Name of Transporter, Total Oil At End of Month, Total Capacity of Lease Tank). Row 1: 1, 320, 147, 267, Foreland Refining Corp., 200.

MCF Used on Lease:
MCF Sold:
MCF Blown to air:
Gas Purchaser:
Gas Used For Gas Lift
MCF Used On Lease
MCF Used On Lease
MCF Used On Lease

Barrels of oil produced and marketed during month 267.15
Tax at \$ 0.10 per barrel \$ 26.72
MCF gas produced and marketed during month
Tax at \$ 0.10 per 50,000 MCF
Total tax monies remitted herewith to State Treasurer \$ 26.72

Remarks (see attached sheets if needed):

I hereby certify that the information given herewith is true, correct and complete.

By: Laura A. Bacon

Date: August 13, 2009

Telephone : (406) 337-2050

RECEIVED

AUG 31 2009

Division of Minerals

State of Nevada
DEPARTMENT OF MINERALS
400 W. King Street, Suite 106
Carson City, Nevada 89710
Telephone (702) 687-5050

PRODUCER'S MONTHLY REPORT

Company: Frontier Exploration Company
Lease: NV 7403
Pool: Munson Ranch
Address: P. O. Box 449, Shelby MT 59474
County: Nye
Month: Jul-09

Table with columns: LOCATION (Well No., Permit No., Sec., Twp., Rge.), OIL AND WATER (Net Oil Prod, Net Oil Sold, Grav., Water Prod), GAS (Tot. Gas Prod-Mcf, Gas-Oil Ratio, Date of Test, Days On), Status.

Totals: 708, 748, 995
Method of determining water production: Shake Out, Estimate, Draw Off

Table with columns: No. Of Wells, Total Oil At Start of Month, Total Oil Produced, DISPOSITION OF OIL (Total Oil To Pipeline, Total Oil Truck Or RR, Name of Transporter, Total Oil At End of Month, Total Capacity of Lease Tank).

MCF Used on Lease:
MCF Sold:
MCF Blown to air:
Gas Purchaser:
Gas Used For Gas Lift
MCF Used On Lease
MCF Used On Lease
MCF Used On Lease

Barrels of oil produced and marketed during month: 747.88
Tax at \$ 0.10 per barrel: \$ 74.79
MCF gas produced and marketed during month:
Tax at \$ 0.10 per 50,000 MCF:
Total tax monies remitted herewith to State Treasurer: \$ 74.79

Remarks (see attached sheets if needed):

I hereby certify that the information given herewith is true, correct and complete.

By: Laura A. Bacon
Date: August 13, 2009
Telephone: (406) 337-2050

RECEIVED

JUL 27 2009

State of Nevada
DEPARTMENT OF MINERALS
400 W. King Street, Suite 106
Carson City, Nevada 89710
Telephone (702) 687-5050

Division of Minerals

PRODUCER'S MONTHLY REPORT

Company: Frontier Exploration Company Address: P. O. Box 449, Shelby, MT 59474
Lease: Trap Springs Pool: Trap Springs County: Nye Month: Jun-09

Table with columns: LOCATION (Well No., Permit No., Sec., Twp., Rge.), OIL AND WATER (Net Oil Prod, Net Oil Sold, Grav.), GAS (Water Prod, Tot. Gas Prod-Mcf, Gas-Oil Ratio, Date of Test, Days On), Status. Row 1: 14-42, 523, 14, 9N, 56E, 181, None, 450, 30, Pumping.

Totals 181 0 450

Method of determining water production: Shake Out Estimate Draw Off

Table with columns: No. Of Wells, Total Oil At Start of Month, Total Oil Produced, DISPOSITION OF OIL (Total Oil To Pipeline, Total Oil Truck Or RR, Name of Transporter, Total Oil At End of Month, Total Capacity of Lease Tank). Row 1: 1, 139, 181, 0, Foreland Refining Corp., 320.

MCF Used on Lease: Gas Used For Gas Lift
MCF Sold: MCF Used On Lease
MCF Blown to air: MCF Used On Lease
Gas Purchaser: MCF Used On Lease

Barrels of oil produced and marketed during month: -
Tax at \$ 0.10 per barrel: \$ -
MCF gas produced and marketed during month:
Tax at \$ 0.10 per 50,000 MCF:
Total tax monies remitted herewith to State Treasurer: \$ -

Remarks (see attached sheets if needed):

I hereby certify that the information given herewith is true, correct and complete.

By: Laura A. Bacon

Date: July 14, 2009

Telephone : (406) 337-2050

3654

RECEIVED

JUL 27 2009

Division of Minerals

State of Nevada
DEPARTMENT OF MINERALS
400 W. King Street, Suite 106
Carson City, Nevada 89710
Telephone (702) 687-5050

PRODUCER'S MONTHLY REPORT

Company: Frontier Exploration Company Address: P. O. Box 449, Shelby MT 59474
Lease: NV 7403 Pool: Munson Ranch County: Nye Month: Jun-09

Table with columns: LOCATION (Well No., Permit No., Sec., Twp., Rge.), OIL AND WATER (Net Oil Prod, Net Oil Sold, Grav., Water Prod), GAS (Tot. Gas Prod-Mcf, Gas-Oil Ratio, Date of Test), Days On, Status. Rows include wells 13-1, 13-46, 13-45, 14-33, 14-49, 14-49X and a Totals row.

Totals 699 499 963
Method of determining water production: Shake Out Estimate Draw Off

Table with columns: No. Of Wells, Total Oil At Start of Month, Total Oil Produced, DISPOSITION OF OIL (Total Oil To Pipeline, Total Oil Truck Or RR, Name of Transporter), Total Oil At End of Month, Total Capacity of Lease Tank. Row 1: 5 wells, 117 start, 699 produced, 499 trucked, Foreland Refining Corp., 317 end.

MCF Used on Lease: Gas Used For Gas Lift
MCF Sold: MCF Used On Lease
MCF Blown to air: MCF Used On Lease
Gas Purchaser: MCF Used On Lease

Summary table with rows: Barrels of oil produced and marketed during month (499.12), Tax at \$ 0.10 per barrel (\$ 49.91), MCF gas produced and marketed during month, Tax at \$ 0.10 per 50,000 MCF, Total tax monies remitted herewith to State Treasurer (\$ 49.91).

Remarks (see attached sheets if needed):
I hereby certify that the information given herewith is true, correct and complete.

By: [Signature]
Laura A. Bacon

Date: July 14, 2009

Telephone : (406) 337-2050

RECEIVED  
JUN 29 2009

State of Nevada  
DEPARTMENT OF MINERALS  
400 W. King Street, Suite 106  
Carson City, Nevada 89710  
Telephone (702) 687-5050

Division of Minerals

PRODUCER'S MONTHLY REPORT

Company: Frontier Exploration Company Address: P. O. Box 449, Shelby, MT 59474  
Lease: Trap Springs Pool: Trap Springs County: Nye Month: May-09

LOCATION					OIL AND WATER			GAS				Days On	Status	
Well No.	Permit No.	Sec.	Twp.	Rge.	Net Oil Prod	Net Oil Sold	Grav.	Water Prod	Tot. Gas Prod-Mcf	Gas-Oil Ratio	Date of Test			
14-42	523	14	9N	56E	178	228	26.1	465				31	Pumping	
<b>Totals</b>					<b>178</b>	<b>228</b>		<b>465</b>						

Method of determining water production: Shake Out \_\_\_\_\_ Estimate \_\_\_\_\_ Draw Off \_\_\_\_\_

No. Of Wells	Total Oil At Start of Month	Total Oil Produced	DISPOSITION OF OIL			Total Oil At End of Month	Total Capacity of Lease Tank
			Total Oil To Pipeline	Total Oil Truck Or RR	Name of Transporter		
1	189	178		228	Foreland Refining Corp.	139	

MCF Used on Lease: \_\_\_\_\_ Gas Used For Gas Lift  
MCF Sold: \_\_\_\_\_ MCF Used On Lease  
MCF Blown to air: \_\_\_\_\_ MCF Used On \_\_\_\_\_ Lease  
Gas Purchaser: \_\_\_\_\_ MCF Used On \_\_\_\_\_ Lease

Barrels of oil produced and marketed during month.....	228.46
Tax at \$ 0.10 per barrel.....	\$ 22.85
MCF gas produced and marketed during month.....	
Tax at \$ 0.10 per 50,000 MCF.....	
Total tax monies remitted herewith to State Treasurer.....	\$ 22.85

Remarks (see attached sheets if needed):

I hereby certify that the information given herewith is true, correct and complete.

By:   
Laura A. Bacon

Date: June 18, 2009

Telephone : (406) 337-2050

3654

RECEIVED

JUN 29 2009

Division of Minerals

State of Nevada
DEPARTMENT OF MINERALS
400 W. King Street, Suite 106
Carson City, Nevada 89710
Telephone (702) 687-5050

PRODUCER'S MONTHLY REPORT

Company: Frontier Exploration Company Address: P. O. Box 449, Shelby MT 59474
Lease: NV 7403 Pool: Munson Ranch County: Nye Month: May-09

Table with columns: LOCATION (Well No., Permit No., Sec., Twp., Rge.), OIL AND WATER (Net Oil Prod, Net Oil Sold, Grav.), GAS (Water Prod, Tot. Gas Prod-Mcf, Gas-Oil Ratio, Date of Test), Days On, Status. Rows include wells 13-1, 13-46, 13-45, 14-33, 14-49, 14-49X and a Totals row.

Method of determining water production: Shake Out Estimate Draw Off

Table with columns: No. Of Wells, Total Oil At Start of Month, Total Oil Produced, DISPOSITION OF OIL (Total Oil To Pipeline, Total Oil Truck Or RR, Name of Transporter, Total Oil At End of Month, Total Capacity of Lease Tank). Row for 5 wells.

MCF Used on Lease: MCF Sold: MCF Blown to air: Gas Purchaser: Gas Used For Gas Lift MCF Used On Lease MCF Used On Lease MCF Used On Lease

Summary table with rows: Barrels of oil produced and marketed during month (724.56), Tax at \$ 0.10 per barrel (\$ 72.46), MCF gas produced and marketed during month, Tax at \$ 0.10 per 50,000 MCF, Total tax monies remitted herewith to State Treasurer (\$ 72.46).

Remarks (see attached sheets if needed):

I hereby certify that the information given herewith is true, correct and complete.

By: Laura A. Bacon

Date: June 18, 2009

Telephone : (406) 337-2050



RECEIVED

MAY 26 2009

Division of Minerals

State of Nevada
DEPARTMENT OF MINERALS
400 W. King Street, Suite 106
Carson City, Nevada 89710
Telephone (702) 687-5050

PRODUCER'S MONTHLY REPORT

Company: Frontier Exploration Company Address: P. O. Box 449, Shelby, MT 59474
Lease: Trap Springs Pool: Trap Springs County: Nye Month: Mar-09

Table with columns: LOCATION (Well No., Permit No., Sec., Twp., Rge.), OIL AND WATER (Net Oil Prod, Net Oil Sold, Grav., Water Prod), GAS (Tot. Gas Prod-Mcf, Gas-Oil Ratio, Date of Test, Days On), Status. Row 1: 14-42, 523, 14, 9N, 56E, 168, 304, 26.1, 436, 31, Pumping.

Totals 168 304 436

Method of determining water production: Shake Out Estimate Draw Off

Table with columns: No. Of Wells, Total Oil At Start of Month, Total Oil Produced, DISPOSITION OF OIL (Total Oil To Pipeline, Total Oil Truck Or RR, Name of Transporter, Total Oil At End of Month, Total Capacity of Lease Tank). Row 1: 1, 325, 168, 304, Foreland Refining Corp., 189.

MCF Used on Lease: Gas Used For Gas Lift
MCF Sold: MCF Used On Lease
MCF Blown to air: MCF Used On Lease
Gas Purchaser: MCF Used On Lease

Summary table with rows: Barrels of oil produced and marketed during month (304.09), Tax at \$ 0.10 per barrel (\$ 30.41), MCF gas produced and marketed during month, Tax at \$ 0.10 per 50,000 MCF, Total tax monies remitted herewith to State Treasurer (\$ 30.41).

Remarks (see attached sheets if needed):

I hereby certify that the information given herewith is true, correct and complete.

By: Laura A. Bacon

Date: May 12, 2009

Telephone : (406) 337-2050

RECEIVED

MAY 26 2009

State of Nevada
DEPARTMENT OF MINERALS
400 W. King Street, Suite 106
Carson City, Nevada 89710
Telephone (702) 687-5050

Division of Minerals

PRODUCER'S MONTHLY REPORT

Company: Frontier Exploration Company Address: P. O. Box 449, Shelby MT 59474
Lease: NV 7403 Pool: Munson Ranch County: Nye Month: Apr-09

Table with columns: LOCATION (Well No., Permit No., Sec., Twp., Rge.), OIL AND WATER (Net Oil Prod, Net Oil Sold, Grav., Water Prod), GAS (Tot. Gas Prod-Mcf, Gas-Oil Ratio, Date of Test), Days On, Status. Includes a Totals row at the bottom.

Method of determining water production: Shake Out Estimate Draw Off

Table titled DISPOSITION OF OIL with columns: No. Of Wells, Total Oil At Start of Month, Total Oil Produced, Total Oil To Pipeline, Total Oil Truck Or RR, Name of Transporter, Total Oil At End of Month, Total Capacity of Lease Tank.

MCF Used on Lease: Gas Used For Gas Lift
MCF Sold: MCF Used On Lease
MCF Blown to air: MCF Used On Lease
Gas Purchaser: MCF Used On Lease

Summary table with rows for: Barrels of oil produced and marketed during month (751.78), Tax at \$ 0.10 per barrel (\$ 75.18), MCF gas produced and marketed during month, Tax at \$ 0.10 per 50,000 MCF, Total tax monies remitted herewith to State Treasurer (\$ 75.18).

Remarks (see attached sheets if needed):

I hereby certify that the information given herewith is true, correct and complete.

By: [Signature] Laura A. Bacon

Date: May 12, 2009

Telephone : (406) 337-2050

RECEIVED

MAY 04 2009

Division of Minerals

State of Nevada
DEPARTMENT OF MINERALS
400 W. King Street, Suite 106
Carson City, Nevada 89710
Telephone (702) 687-5050

PRODUCER'S MONTHLY REPORT

Company: Frontier Exploration Company Address: P. O. Box 449, Shelby, MT 59474
Lease: Trap Springs Pool: Trap Springs County: Nye Month: Mar-09

Table with columns: LOCATION (Well No., Permit No., Sec., Twp., Rge.), OIL AND WATER (Net Oil Prod, Net Oil Sold, Grav.), GAS (Water Prod, Tot. Gas Prod-Mcf, Gas-Oil Ratio, Date of Test), Days On, Status. Row 1: 14-42, 523, 14, 9N, 56E, 207, 0, 0.0, 451, 31, Pumping.

Totals 207 0 451

Method of determining water production: Shake Out Estimate Draw Off

Table with columns: No. Of Wells, Total Oil At Start of Month, Total Oil Produced, DISPOSITION OF OIL (Total Oil To Pipeline, Total Oil Truck Or RR, Name of Transporter), Total Oil At End of Month, Total Capacity of Lease Tank. Row 1: 1, 118, 207, 0, Foreland Refining Corp., 325.

MCF Used on Lease: Gas Used For Gas Lift
MCF Sold: MCF Used On Lease
MCF Blown to air: MCF Used On Lease
Gas Purchaser: MCF Used On Lease

Barrels of oil produced and marketed during month
Tax at \$ 0.10 per barrel
MCF gas produced and marketed during month
Tax at \$ 0.10 per 50,000 MCF
Total tax monies remitted herewith to State Treasurer

Remarks (see attached sheets if needed):

I hereby certify that the information given herewith is true, correct and complete.

By: Laura A. Bacon

Date: April 21, 2009

Telephone : (406) 337-2050

RECEIVED

MAY 04 2009

State of Nevada
DEPARTMENT OF MINERALS
400 W. King Street, Suite 106
Carson City, Nevada 89710
Telephone (702) 687-5050

Division of Minerals

PRODUCER'S MONTHLY REPORT

Company: Frontier Exploration Company Address: P. O. Box 449, Shelby MT 59474
Lease: NV 7403 Pool: Munson Ranch County: Nye Month: Mar-09

Table with columns: LOCATION (Well No., Permit No., Sec., Twp., Rge.), OIL AND WATER (Net Oil Prod, Net Oil Sold, Grav., Water Prod), GAS (Tot. Gas Prod-Mcf, Gas-Oil Ratio, Date of Test), Days On, Status. Rows include wells 13-1, 13-46, 13-45, 14-33, 14-49, 14-49X.

Totals 728 752 993

Method of determining water production: Shake Out Estimate Draw Off

Table with columns: No. Of Wells, Total Oil At Start of Month, Total Oil Produced, DISPOSITION OF OIL (Total Oil To Pipeline, Total Oil Truck Or RR, Name of Transporter, Total Oil At End of Month, Total Capacity of Lease Tank). Row 1: 5 wells, 175 start, 728 produced, Foreland Refining Corp., 151 end.

MCF Used on Lease: Gas Used For Gas Lift
MCF Sold: MCF Used On Lease
MCF Blown to air: MCF Used On Lease
Gas Purchaser: MCF Used On Lease

Barrels of oil produced and marketed during month 751.59
Tax at \$ 0.10 per barrel \$ 75.16
MCF gas produced and marketed during month
Tax at \$ 0.10 per 50,000 MCF
Total tax monies remitted herewith to State Treasurer \$ 75.16

Remarks (see attached sheets if needed):

I hereby certify that the information given herewith is true, correct and complete.

By: Laura A. Bacon

Date: April 21, 2009

Telephone : (406) 337-2050

RECEIVED

MAR 30 2009

Division of Minerals

State of Nevada
DEPARTMENT OF MINERALS
400 W. King Street, Suite 106
Carson City, Nevada 89710
Telephone (702) 687-5050

PRODUCER'S MONTHLY REPORT

Company: Frontier Exploration Company Address: P. O. Box 449, Shelby, MT 59474
Lease: Trap Springs Pool: Trap Springs County: Nye Month: Feb-09

Table with columns: LOCATION (Well No., Permit No., Sec., Twp., Rge.), OIL AND WATER (Net Oil Prod, Net Oil Sold, Grav.), GAS (Water Prod, Tot. Gas Prod-Mcf, Gas-Oil Ratio, Date of Test), Days On, Status. Row 1: 14-42, 523, 14, 9N, 56E, 184, 279, 25.7, 408, 28, Pumping.

Totals 184 279 408

Method of determining water production: Shake Out Estimate Draw Off

Table with columns: No. Of Wells, Total Oil At Start of Month, Total Oil Produced, DISPOSITION OF OIL (Total Oil To Pipeline, Total Oil Truck Or RR, Name of Transporter), Total Oil At End of Month, Total Capacity of Lease Tank. Row 1: 1, 213, 184, 279, Foreland Refining Corp., 118.

MCF Used on Lease: Gas Used For Gas Lift
MCF Sold: MCF Used On Lease
MCF Blown to air: MCF Used On Lease
Gas Purchaser: MCF Used On Lease

Barrels of oil produced and marketed during month 279.27
Tax at \$ 0.10 per barrel \$ 27.93
MCF gas produced and marketed during month
Tax at \$ 0.10 per 50,000 MCF
Total tax monies remitted herewith to State Treasurer \$ 27.93

Remarks (see attached sheets if needed):

I hereby certify that the information given herewith is true, correct and complete.

By: [Signature] Laura A. Bacon

Date: March 10, 2009

Telephone : (406) 337-2050

State of Nevada  
 DEPARTMENT OF MINERALS  
 400 W. King Street, Suite 106  
 Carson City, Nevada 89710  
 Telephone (702) 687-5050

RECEIVED

MAR 30 2009

Division of Minerals

PRODUCER'S MONTHLY REPORT

Company: Frontier Exploration Company Address: P. O. Box 449, Shelby MT 59474  
 Lease: NV 7403 Pool: Munson Ranch County: Nye Month: Feb-09

LOCATION					OIL AND WATER			GAS					
Well No.	Permit No.	Sec.	Twp.	Rge.	Net Oil Prod	Net Oil Sold	Grav.	Water Prod	Tot. Gas Prod-Mcf	Gas-Oil Ratio	Date of Test	Days On	Status
13-1	435	13	9N	56E	272	288	27.3	141				28	Pumping
13-46	548	13	9N	56E	None	None		None				0	Shut In
13-45	547	13	9N	56E	151	160	27.3	280				28	Pumping
14-33	513	14	9N	56E	141	150	27.3	420				28	Pumping
14-49	550	14	9N	56E	96	102	27.3	58				28	Pumping
14-49X	562	14	9N	56E	30	32	27.3	None				3	Pumping
<b>Totals</b>					<b>690</b>	<b>732</b>		<b>899</b>					

Method of determining water production: Shake Out \_\_\_\_\_ Estimate \_\_\_\_\_ Draw Off \_\_\_\_\_


No. Of Wells	Total Oil At Start of Month	Total Oil Produced	DISPOSITION OF OIL			Total Oil At End of Month	Total Capacity of Lease Tank
			Total Oil To Pipeline	Total Oil Truck Or RR	Name of Transporter		
5	217	690		732	Foreland Refining Corp.	175	

MCF Used on Lease: \_\_\_\_\_ Gas Used For Gas Lift  
 MCF Sold: \_\_\_\_\_ MCF Used On Lease  
 MCF Blown to air: \_\_\_\_\_ MCF Used On \_\_\_\_\_ Lease  
 Gas Purchaser: \_\_\_\_\_ MCF Used On \_\_\_\_\_ Lease

Barrels of oil produced and marketed during month..... 732.08  
 Tax at \$ 0.10 per barrel..... \$ 73.21  
 MCF gas produced and marketed during month.....  
 Tax at \$ 0.10 per 50,000 MCF.....  
 Total tax monies remitted herewith to State Treasurer..... \$ 73.21

Remarks (see attached sheets if needed):

I hereby certify that the information given herewith is true, correct and complete.

By:   
 Laura A. Bacon

Date: March 10, 2009

Telephone : (406) 337-2050

RECEIVED

MAR 02 2009

Division of Minerals

State of Nevada
DEPARTMENT OF MINERALS
400 W. King Street, Suite 106
Carson City, Nevada 89710
Telephone (702) 687-5050

PRODUCER'S MONTHLY REPORT

Company: Frontier Exploration Company Address: P. O. Box 449, Shelby, MT 59474
Lease: Trap Springs Pool: Trap Springs County: Nye Month: Jan-09

Table with columns: LOCATION (Well No., Permit No., Sec., Twp., Rge.), OIL AND WATER (Net Oil Prod, Net Oil Sold, Grav.), GAS (Water Prod, Tot. Gas Prod-Mcf, Gas-Oil Ratio, Date of Test), Days On, Status. Row 1: 14-42, 523, 14, 9N, 56E, 219, 258, 26.1, 452, 31, Pumping.

Totals 219 258 452

Method of determining water production: Shake Out Estimate Draw Off

Table with columns: No. Of Wells, Total Oil At Start of Month, Total Oil Produced, DISPOSITION OF OIL (Total Oil To Pipeline, Total Oil Truck Or RR, Name of Transporter, Total Oil At End of Month, Total Capacity of Lease Tank). Row 1: 1, 252, 219, 258, Foreland Refining Corp., 213.

MCF Used on Lease: Gas Used For Gas Lift
MCF Sold: MCF Used On Lease
MCF Blown to air: MCF Used On Lease
Gas Purchaser: MCF Used On Lease

Barrels of oil produced and marketed during month..... 258.13
Tax at \$ 0.10 per barrel..... \$ 25.81
MCF gas produced and marketed during month.....
Tax at \$ 0.10 per 50,000 MCF.....
Total tax monies remitted herewith to State Treasurer..... \$ 25.81

Remarks (see attached sheets if needed):

I hereby certify that the information given herewith is true, correct and complete.

By: [Signature] Laura A. Bacon

Date: February 23, 2009

Telephone : (406) 337-2050

RECEIVED

MAR 02 2009

Division of Minerals

State of Nevada
DEPARTMENT OF MINERALS
400 W. King Street, Suite 106
Carson City, Nevada 89710
Telephone (702) 687-5050

PRODUCER'S MONTHLY REPORT

Company: Frontier Exploration Company Address: P. O. Box 449, Shelby MT 59474
Lease: NV 7403 Pool: Munson Ranch County: Nye Month: Jan-09

Table with columns: LOCATION (Well No., Permit No., Sec., Twp., Rge.), OIL AND WATER (Net Oil Prod, Net Oil Sold, Grav., Water Prod), GAS (Tot. Gas Prod-Mcf, Gas-Oil Ratio, Date of Test), Days On, Status. Includes rows for wells 13-1, 13-46, 13-45, 14-33, 14-49, 14-49X and a Totals row.

Method of determining water production: Shake Out Estimate Draw Off

Table with columns: No. Of Wells, Total Oil At Start of Month, Total Oil Produced, DISPOSITION OF OIL (Total Oil To Pipeline, Total Oil Truck Or RR, Name of Transporter, Total Oil At End of Month, Total Capacity of Lease Tank). Includes a row for 5 wells.

MCF Used on Lease: Gas Used For Gas Lift
MCF Sold: MCF Used On Lease
MCF Blown to air: MCF Used On Lease
Gas Purchaser: MCF Used On Lease

Summary table with rows: Barrels of oil produced and marketed during month (764.63), Tax at \$ 0.10 per barrel (\$ 76.46), MCF gas produced and marketed during month, Tax at \$ 0.10 per 50,000 MCF, Total tax monies remitted herewith to State Treasurer (\$ 76.46).

Remarks (see attached sheets if needed):

I hereby certify that the information given herewith is true, correct and complete.

By: [Signature] Laura A. Bacon

Date: February 23, 2009

Telephone : (406) 337-2050