

RECEIVED

JAN 30 2006

Division of Minerals

State of Nevada
DEPARTMENT OF MINERALS
400 W. King Street, Suite 106
Carson City, Nevada 89710
Telephone (702) 687-5050

PRODUCER'S MONTHLY REPORT

Company: Frontier Exploration Company Address: P. O. Box 449, Shelby MT 59474
Lease: NV 7403 Pool: Munson Ranch County: Nye Month: Dec-05

Table with columns: LOCATION (Well No., Permit No., Sec., Twp., Rge.), OIL AND WATER (Net Oil Prod, Net Oil Sold, Grav., Water Prod), GAS (Tot. Gas Prod-Mcf, Gas-Oil Ratio, Date of Test), Days On, Status. Includes rows for wells 13-1, 13-46, 13-45, 14-33, 14-49, 14-49X and a Totals row.

Method of determining water production: Shake Out Estimate Draw Off

Table with columns: No. Of Wells, Total Oil At Start of Month, Total Oil Produced, DISPOSITION OF OIL (Total Oil To Pipeline, Total Oil Truck Or RR, Name of Transporter), Total Oil At End of Month, Total Capacity of Lease Tank. Includes row for 5 wells.

MCF Used on Lease: Gas Used For Gas Lift
MCF Sold: MCF Used On Lease
MCF Blown to air: MCF Used On Lease
Gas Purchaser: MCF Used On Lease

Summary table with rows: Barrels of oil produced and marketed during month (1,004.47), Tax at \$ 0.10 per barrel (\$ 100.45), MCF gas produced and marketed during month, Tax at \$ 0.10 per 50,000 MCF, Total tax monies remitted herewith to State Treasurer (\$ 100.45).

Remarks (see attached sheets if needed):

I hereby certify that the information given herewith is true, correct and complete.

By: [Signature] Laura A. Bacon

Date: January 17, 2006

Telephone : (406) 337-2050

State of Nevada
 DEPARTMENT OF MINERALS
 400 W. King Street, Suite 106
 Carson City, Nevada 89710
 Telephone (702) 687-5050

PRODUCER'S MONTHLY REPORT

Company: Frontier Exploration Company Address: P. O. Box 449, Shelby, MT 59474
 Lease: Trap Springs Pool: Trap Springs County: Nye Month: Dec-05

LOCATION					OIL AND WATER			GAS				Days On	Status
Well No.	Permit No.	Sec.	Twp.	Rge.	Net Oil Prod	Net Oil Sold	Grav.	Water Prod	Tot. Gas Prod-Mcf	Gas-Oil Ratio	Date of Test		
14-42	523	14	9N	56E	238	276	26.2	203				31	Pumping

Totals 238 276 203

Method of determining water production: Shake Out _____ Estimate _____ Draw Off _____

No. Of Wells	Total Oil At Start of Month	Total Oil Produced	DISPOSITION OF OIL			Total Oil At End of Month	Total Capacity of Lease Tank
			Total Oil To Pipeline	Total Oil Truck Or RR	Name of Transporter		
1	235	238		276	Foreland Refining Corp.	197	

MCF Used on Lease: _____ Gas Used For Gas Lift
 MCF Sold: _____ MCF Used On Lease
 MCF Blown to air: _____ MCF Used On _____ Lease
 Gas Purchaser: _____ MCF Used On _____ Lease

Barrels of oil produced and marketed during month.....	276.20
Tax at \$ 0.10 per barrel.....	\$ 27.62
MCF gas produced and marketed during month.....	
Tax at \$ 0.10 per 50,000 MCF.....	
Total tax monies remitted herewith to State Treasurer.....	\$ 27.62

Remarks (see attached sheets if needed):

I hereby certify that the information given herewith is true, correct and complete.

By: 
 Laura A. Bacon

Date: January 17, 2006

Telephone : (406) 337-2050

State of Nevada
 DEPARTMENT OF MINERALS
 400 W. King Street, Suite 106
 Carson City, Nevada 89710
 Telephone (702) 687-5050

RECEIVED

JAN 03 2006

Division of Minerals

PRODUCER'S MONTHLY REPORT

Company: Frontier Exploration Company Address: P. O. Box 449, Shelby MT 59474
 Lease: NV 7403 Pool: Munson Ranch County: Nye Month: Nov-05

LOCATION					OIL AND WATER			GAS			Date of Test	Days On	Status
Well No.	Permit No.	Sec.	Twp.	Rge.	Net Oil Prod	Net Oil Sold	Grav.	Water Prod	Tot. Gas Prod-Mcf	Gas-Oil Ratio			
13-1	435	13	9N	56E	328	351	27.0	450				30	Pumping
13-46	548	13	9N	56E	None	None		None				0	Shut In
13-45	547	13	9N	56E	241	258	27.0	270				30	Pumping
14-33	513	14	9N	56E	186	199	27.0	202				27	Pumping
14-49	550	14	9N	56E	144	154	27.0	180				30	Pumping
14-49X	562	14	9N	56E	47	50	27.0	None				5	Pumping
Totals					946	1012		1102					

Method of determining water production: Shake Out _____ Estimate _____ Draw Off _____


No. Of Wells	Total Oil At Start of Month	Total Oil Produced	DISPOSITION OF OIL			Total Oil At End of Month	Total Capacity of Lease Tank
			Total Oil To Pipeline	Total Oil Truck Or RR	Name of Transporter		
5	305	946		1012	Foreland Refining Corp.	239	

MCF Used on Lease: _____ Gas Used For Gas Lift
 MCF Sold: _____ MCF Used On Lease
 MCF Blown to air: _____ MCF Used On _____ Lease
 Gas Purchaser: _____ MCF Used On _____ Lease

Barrels of oil produced and marketed during month.....	1,012.42
Tax at \$ 0.10 per barrel.....	\$ 101.24
MCF gas produced and marketed during month.....	
Tax at \$ 0.10 per 50,000 MCF.....	
Total tax monies remitted herewith to State Treasurer.....	\$ 101.24

Remarks (see attached sheets if needed):

I hereby certify that the information given herewith is true, correct and complete.

By: 
 Laura A. Bacon

Date: December 21, 2005

Telephone : (406) 337-2050

RECEIVED

JAN 0 3 2006

Division of Minerals

State of Nevada
DEPARTMENT OF MINERALS
400 W. King Street, Suite 106
Carson City, Nevada 89710
Telephone (702) 687-5050

PRODUCER'S MONTHLY REPORT

Company: Frontier Exploration Company Address: P. O. Box 449, Shelby, MT 59474
Lease: Trap Springs Pool: Trap Springs County: Nye Month: Nov-05

Table with columns: LOCATION (Well No., Permit No., Sec., Twp., Rge.), OIL AND WATER (Net Oil Prod, Net Oil Sold, Grav.), GAS (Water Prod, Tot. Gas Prod-Mcf, Gas-Oil Ratio, Date of Test), Days On, Status. Row 1: 14-42, 523, 14, 9N, 56E, 235, 268, 26.0, 196, 30, Pumping.

Totals 235 268 196
Method of determining water production: Shake Out Estimate Draw Off

Table with columns: No. Of Wells, Total Oil At Start of Month, Total Oil Produced, DISPOSITION OF OIL (Total Oil To Pipeline, Total Oil Truck Or RR, Name of Transporter), Total Oil At End of Month, Total Capacity of Lease Tank. Row 1: 1, 268, 235, 268, Foreland Refining Corp., 235.

MCF Used on Lease: Gas Used For Gas Lift
MCF Sold: MCF Used On Lease
MCF Blown to air: MCF Used On Lease
Gas Purchaser: MCF Used On Lease

Barrels of oil produced and marketed during month 267.82
Tax at \$ 0.10 per barrel \$ 26.78
MCF gas produced and marketed during month
Tax at \$ 0.10 per 50,000 MCF
Total tax monies remitted herewith to State Treasurer \$ 26.78

Remarks (see attached sheets if needed):

I hereby certify that the information given herewith is true, correct and complete.

By: [Signature] Laura A. Bacon

Date: December 21, 2005

Telephone : (406) 337-2050

RECEIVED

DEC 05 2005

Division of Minerals

State of Nevada
DEPARTMENT OF MINERALS
400 W. King Street, Suite 106
Carson City, Nevada 89710
Telephone (702) 687-5050

PRODUCER'S MONTHLY REPORT

Company: Frontier Exploration Company Address: P. O. Box 449, Shelby MT 59474
Lease: NV 7403 Pool: Munson Ranch County: Nye Month: Oct-05

Table with columns: LOCATION (Well No., Permit No., Sec., Twp., Rge.), OIL AND WATER (Net Oil Prod, Net Oil Sold, Grav.), GAS (Water Prod, Tot. Gas Prod-Mcf, Gas-Oil Ratio), Date of Test, Days On, Status. Rows include wells 13-1, 13-46, 13-45, 14-33, 14-49, 14-49X and a Totals row.

Totals 1057 1012 1162
Method of determining water production: Shake Out Estimate Draw Off

Table with columns: No. Of Wells, Total Oil At Start of Month, Total Oil Produced, DISPOSITION OF OIL (Total Oil To Pipeline, Total Oil Truck Or RR, Name of Transporter), Total Oil At End of Month, Total Capacity of Lease Tank. Row shows 5 wells, 260 start, 1057 produced, 1012 trucked, Foreland Refining Corp., 305 end.

MCF Used on Lease: Gas Used For Gas Lift
MCF Sold: MCF Used On Lease
MCF Blown to air: MCF Used On Lease
Gas Purchaser: MCF Used On Lease

Summary table with rows: Barrels of oil produced and marketed during month (1,011.78), Tax at \$ 0.10 per barrel (\$ 101.18), MCF gas produced and marketed during month, Tax at \$ 0.10 per 50,000 MCF, Total tax monies remitted herewith to State Treasurer (\$ 101.18).

Remarks (see attached sheets if needed):

I hereby certify that the information given herewith is true, correct and complete.

By: [Signature] Laura A. Bacon

Date: November 23, 2005

Telephone : (406) 337-2050

RECEIVED

DEC 05 2005

Division of Minerals

State of Nevada
DEPARTMENT OF MINERALS
400 W. King Street, Suite 106
Carson City, Nevada 89710
Telephone (702) 687-5050

PRODUCER'S MONTHLY REPORT

Company: Frontier Exploration Company Address: P. O. Box 449, Shelby, MT 59474
Lease: Trap Springs Pool: Trap Springs County: Nye Month: Oct-05

LOCATION					OIL AND WATER			GAS			Days On	Status	
Well No.	Permit No.	Sec.	Twp.	Rge.	Net Oil Prod	Net Oil Sold	Grav.	Water Prod	Tot. Gas Prod-Mcf	Gas-Oil Ratio			Date of Test
14-42	523	14	9N	56E	234	269	26.1	203				31	Pumping

Totals 234 269 203

Method of determining water production: Shake Out _____ Estimate _____ Draw Off _____


No. Of Wells	Total Oil At Start of Month	Total Oil Produced	DISPOSITION OF OIL			Total Oil At End of Month	Total Capacity of Lease Tank
			Total Oil To Pipeline	Total Oil Truck Or RR	Name of Transporter		
1	303	234		269	Foreland Refining Corp.	268	

MCF Used on Lease: _____ Gas Used For Gas Lift
MCF Sold: _____ MCF Used On Lease
MCF Blown to air: _____ MCF Used On _____ Lease
Gas Purchaser: _____ MCF Used On _____ Lease

Barrels of oil produced and marketed during month.....	268.80
Tax at \$ 0.10 per barrel.....	\$ 26.88
MCF gas produced and marketed during month.....	
Tax at \$ 0.10 per 50,000 MCF.....	
Total tax monies remitted herewith to State Treasurer.....	\$ 26.88

Remarks (see attached sheets if needed):

I hereby certify that the information given herewith is true, correct and complete.

By: 
Laura A. Bacon

Date: November 23, 2005

Telephone : (406) 337-2050

RECEIVED

NOV 03 2005

Division of Minerals

State of Nevada
 DEPARTMENT OF MINERALS
 400 W. King Street, Suite 106
 Carson City, Nevada 89710
 Telephone (702) 687-5050

PRODUCER'S MONTHLY REPORT

Company: Frontier Exploration Company Address: P. O. Box 449, Shelby MT 59474
 Lease: NV 7403 Pool: Munson Ranch County: Nye Month: Sep-05

LOCATION					OIL AND WATER			GAS				Days On	Status
Well No.	Permit No.	Sec.	Twp.	Rge.	Net Oil Prod	Net Oil Sold	Grav.	Water Prod	Tot. Gas Prod-Mcf	Gas-Oil Ratio	Date of Test		
13-1	435	13	9N	56E	363	355	27.1	450				30	Pumping
13-46	548	13	9N	56E	None	None		None				0	Shut In
13-45	547	13	9N	56E	229	224	27.1	270				30	Pumping
14-33	513	14	9N	56E	207	202	27.1	225				30	Pumping
14-49	550	14	9N	56E	162	158	27.1	180				30	Pumping
14-49X	562	14	9N	56E	58	57	27.1	None				6	Pumping
Totals					1019	996		1125					

Method of determining water production: Shake Out _____ Estimate _____ Draw Off _____


No. Of Wells	Total Oil At Start of Month	Total Oil Produced	DISPOSITION OF OIL				Total Oil At End of Month	Total Capacity of Lease Tank
			Total Oil To Pipeline	Total Oil Truck Or RR	Name of Transporter			
5	237	1019		996	Foreland Refining Corp.	260		

MCF Used on Lease: _____ Gas Used For Gas Lift _____
 MCF Sold: _____ MCF Used On Lease _____
 MCF Blown to air: _____ MCF Used On _____ Lease _____
 Gas Purchaser: _____ MCF Used On _____ Lease _____

Barrels of oil produced and marketed during month.....	996.31
Tax at \$ 0.10 per barrel.....	\$ 99.63
MCF gas produced and marketed during month.....	
Tax at \$ 0.10 per 50,000 MCF.....	
Total tax monies remitted herewith to State Treasurer.....	\$ 99.63

Remarks (see attached sheets if needed):

I hereby certify that the information given herewith is true, correct and complete.

By: 
 Laura A. Bacon

Date: October 24, 2005

Telephone : (406) 337-2050

RECEIVED

NOV 03 2005

State of Nevada
DEPARTMENT OF MINERALS
400 W. King Street, Suite 106
Carson City, Nevada 89710
Telephone (702) 687-5050

Division of Minerals

PRODUCER'S MONTHLY REPORT

Company: Frontier Exploration Company Address: P. O. Box 449, Shelby, MT 59474
Lease: Trap Springs Pool: Trap Springs County: Nye Month: Sep-05

LOCATION					OIL AND WATER			GAS				Days On	Status
Well No.	Permit No.	Sec.	Twp.	Rge.	Net Oil Prod	Net Oil Sold	Grav.	Water Prod	Tot. Gas Prod-Mcf	Gas-Oil Ratio	Date of Test		
14-42	523	14	9N	56E	220	280	26.2	196				30	Pumping

Totals 220 280 196

Method of determining water production: Shake Out _____ Estimate _____ Draw Off _____

No. Of Wells	Total Oil At Start of Month	Total Oil Produced	DISPOSITION OF OIL			Total Oil At End of Month	Total Capacity of Lease Tank
			Total Oil To Pipeline	Total Oil Truck Or RR	Name of Transporter		
1	363	220		280	Foreland Refining Corp.	303	

MCF Used on Lease: _____ Gas Used For Gas Lift
MCF Sold: _____ MCF Used On Lease
MCF Blown to air: _____ MCF Used On _____ Lease
Gas Purchaser: _____ MCF Used On _____ Lease

Barrels of oil produced and marketed during month..... 280.10
Tax at \$ 0.10 per barrel..... \$ 28.01
MCF gas produced and marketed during month.....
Tax at \$ 0.10 per 50,000 MCF.....
Total tax monies remitted herewith to State Treasurer..... \$ 28.01

Remarks (see attached sheets if needed):

I hereby certify that the information given herewith is true, correct and complete.

By: 
Laura A. Bacon

Date: October 24, 2005

Telephone : (406) 337-2050

RECEIVED

OCT 03 2005

Division of Minerals

State of Nevada
DEPARTMENT OF MINERALS
400 W. King Street, Suite 106
Carson City, Nevada 89710
Telephone (702) 687-5050

PRODUCER'S MONTHLY REPORT

Company: Frontier Exploration Company Address: P. O. Box 449, Shelby MT 59474
Lease: NV 7403 Pool: Munson Ranch County: Nye Month: Aug-05

Table with columns: LOCATION (Well No., Permit No., Sec., Twp., Rge.), OIL AND WATER (Net Oil Prod, Net Oil Sold, Grav.), GAS (Water Prod, Tot. Gas Prod-Mcf, Gas-Oil Ratio), Date of Test, Days On, Status. Rows include wells 13-1, 13-46, 13-45, 14-33, 14-49, 14-49X and a Totals row.

Totals 1107 1253 1162
Method of determining water production: Shake Out Estimate Draw Off

Table with columns: No. Of Wells, Total Oil At Start of Month, Total Oil Produced, DISPOSITION OF OIL (Total Oil To Pipeline, Total Oil Truck Or RR, Name of Transporter), Total Oil At End of Month, Total Capacity of Lease Tank. Row shows 5 wells, 383 start, 1107 produced, 1253 trucked, Foreland Refining Corp., 237 end.

MCF Used on Lease: Gas Used For Gas Lift
MCF Sold: MCF Used On Lease
MCF Blown to air: MCF Used On Lease
Gas Purchaser: MCF Used On Lease

Barrels of oil produced and marketed during month 1,252.63
Tax at \$ 0.10 per barrel \$ 125.26
MCF gas produced and marketed during month
Tax at \$ 0.10 per 50,000 MCF
Total tax monies remitted herewith to State Treasurer \$ 125.26

Remarks (see attached sheets if needed):

I hereby certify that the information given herewith is true, correct and complete.

By: Laura A. Bacon

Date: September 14, 2005

Telephone : (406) 337-2050

RECEIVED

OCT 03 2005

Division of Minerals

State of Nevada
DEPARTMENT OF MINERALS
400 W. King Street, Suite 106
Carson City, Nevada 89710
Telephone (702) 687-5050

PRODUCER'S MONTHLY REPORT

Company: Frontier Exploration Company Address: P. O. Box 449, Shelby, MT 59474
Lease: Trap Springs Pool: Trap Springs County: Nye Month: Aug-05

Table with columns: LOCATION (Well No., Permit No., Sec., Twp., Rge.), OIL AND WATER (Net Oil Prod, Net Oil Sold, Grav., Water Prod), GAS (Tot. Gas Prod-Mcf, Gas-Oil Ratio, Date of Test), Days On, Status. Row 1: 14-42, 523, 14, 9N, 56E, 213, 0, 0.0, 203, 31, Pumping.

Totals 213 0 203

Method of determining water production: Shake Out Estimate Draw Off

Table with columns: No. Of Wells, Total Oil At Start of Month, Total Oil Produced, DISPOSITION OF OIL (Total Oil To Pipeline, Total Oil Truck Or RR, Name of Transporter, Total Oil At End of Month, Total Capacity of Lease Tank). Row 1: 1, 150, 213, 0, Foreland Refining Corp., 363.

MCF Used on Lease: Gas Used For Gas Lift
MCF Sold: MCF Used On Lease
MCF Blown to air: MCF Used On Lease
Gas Purchaser: MCF Used On Lease

Barrels of oil produced and marketed during month: -
Tax at \$ 0.10 per barrel: \$ -
MCF gas produced and marketed during month:
Tax at \$ 0.10 per 50,000 MCF:
Total tax monies remitted herewith to State Treasurer: \$ -

Remarks (see attached sheets if needed):

I hereby certify that the information given herewith is true, correct and complete.

By: Laura A. Bacon

Date: September 14, 2005

Telephone : (406) 337-2050

RECEIVED

SEP 06 2005

Division of Minerals

State of Nevada
 DEPARTMENT OF MINERALS
 400 W. King Street, Suite 106
 Carson City, Nevada 89710
 Telephone (702) 687-5050

PRODUCER'S MONTHLY REPORT

Company: Frontier Exploration Company Address: P. O. Box 449, Shelby MT 59474
 Lease: NV 7403 Pool: Munson Ranch County: Nye Month: Jul-05

LOCATION					OIL AND WATER			GAS					Days On	Status
Well No.	Permit No.	Sec.	Twp.	Rge.	Net Oil Prod	Net Oil Sold	Grav.	Water Prod	Tot. Gas Prod-Mcf	Gas-Oil Ratio	Date of Test			
13-1	435	13	9N	56E	394	350	27.0	465				31	Pumping	
13-46	548	13	9N	56E	None	None		None				0	Shut In	
13-45	547	13	9N	56E	250	222	27.0	279				31	Pumping	
14-33	513	14	9N	56E	217	193	27.0	232				31	Pumping	
14-49	550	14	9N	56E	193	171	27.0	186				31	Pumping	
14-49X	562	14	9N	56E	58	52	27.0	None				6	Pumping	
Totals					1112	988		1162						

Method of determining water production: Shake Out _____ Estimate _____ Draw Off _____

No. Of Wells	Total Oil At Start of Month	Total Oil Produced	DISPOSITION OF OIL			Total Oil At End of Month	Total Capacity of Lease Tank
			Total Oil To Pipeline	Total Oil Truck Or RR	Name of Transporter		
5	259	1112		988	Foreland Refining Corp.	383	

MCF Used on Lease: _____ Gas Used For Gas Lift
 MCF Sold: _____ MCF Used On Lease
 MCF Blown to air: _____ MCF Used On _____ Lease
 Gas Purchaser: _____ MCF Used On _____ Lease

Barrels of oil produced and marketed during month.....	998.04
Tax at \$ 0.10 per barrel.....	\$ 99.80
MCF gas produced and marketed during month.....	
Tax at \$ 0.10 per 50,000 MCF.....	
Total tax monies remitted herewith to State Treasurer.....	\$ 99.80

Remarks (see attached sheets if needed):

I hereby certify that the information given herewith is true, correct and complete.

By: 
 Laura A. Bacon

Date: August 26, 2005

Telephone : (406) 337-2050

RECEIVED

SEP 06 2005

Division of Minerals

State of Nevada
DEPARTMENT OF MINERALS
400 W. King Street, Suite 106
Carson City, Nevada 89710
Telephone (702) 687-5050

PRODUCER'S MONTHLY REPORT

Company: Frontier Exploration Company Address: P. O. Box 449, Shelby, MT 59474
Lease: Trap Springs Pool: Trap Springs County: Nye Month: Jul-05

LOCATION					OIL AND WATER			GAS				Days On	Status
Well No.	Permit No.	Sec.	Twp.	Rge.	Net Oil Prod	Net Oil Sold	Grav.	Water Prod	Tot. Gas Prod-Mcf	Gas-Oil Ratio	Date of Test		
14-42	523	14	9N	56E	113	275	26.1	72				11	Pumping

Totals 113 275 72

Method of determining water production: Shake Out _____ Estimate _____ Draw Off _____

No. Of Wells	Total Oil At Start of Month	Total Oil Produced	DISPOSITION OF OIL			Total Oil At End of Month	Total Capacity of Lease Tank
			Total Oil To Pipeline	Total Oil Truck Or RR	Name of Transporter		
1	312	113		275	Foreland Refining Corp.	150	

MCF Used on Lease: _____ Gas Used For Gas Lift
MCF Sold: _____ MCF Used On Lease
MCF Blown to air: _____ MCF Used On _____ Lease
Gas Purchaser: _____ MCF Used On _____ Lease

Barrels of oil produced and marketed during month..... 275.48
Tax at \$ 0.10 per barrel..... \$ 27.55
MCF gas produced and marketed during month.....
Tax at \$ 0.10 per 50,000 MCF.....
Total tax monies remitted herewith to State Treasurer..... \$ 27.55

Remarks (see attached sheets if needed):

I hereby certify that the information given herewith is true, correct and complete.

By: Laura A. Bacon
Laura A. Bacon

Date: August 26, 2005

Telephone : (406) 337-2050

RECEIVED

JUL 29 2005

State of Nevada
DEPARTMENT OF MINERALS
400 W. King Street, Suite 106
Carson City, Nevada 89710
Telephone (702) 687-5050

Division of Minerals

PRODUCER'S MONTHLY REPORT

Company: Frontier Exploration Company Address: P. O. Box 449, Shelby MT 59474
Lease: NV 7403 Pool: Munson Ranch County: Nye Month: Jun-05

Table with columns: LOCATION (Well No., Permit No., Sec., Twp., Rge.), OIL AND WATER (Net Oil Prod, Net Oil Sold, Grav., Water Prod), GAS (Tot. Gas Prod-Mcf, Gas-Oil Ratio, Date of Test), Days On, Status. Rows include wells 13-1, 13-46, 13-45, 14-33, 14-49, 14-49X and a Totals row.

Totals 988 1009 1032
Method of determining water production: Shake Out Estimate Draw Off

Table with columns: No. Of Wells, Total Oil At Start of Month, Total Oil Produced, DISPOSITION OF OIL (Total Oil To Pipeline, Total Oil Truck Or RR, Name of Transporter, Total Oil At End of Month, Total Capacity of Lease Tank). Row shows 5 wells, 280 start, 988 produced, 1009 trucked, Foreland Refining Corp., 259 end.

MCF Used on Lease: Gas Used For Gas Lift
MCF Sold: MCF Used On Lease
MCF Blown to air: MCF Used On Lease
Gas Purchaser: MCF Used On Lease

Barrels of oil produced and marketed during month 1,009.27
Tax at \$ 0.10 per barrel \$ 100.93
MCF gas produced and marketed during month
Tax at \$ 0.10 per 50,000 MCF
Total tax monies remitted herewith to State Treasurer \$ 100.93

Remarks (see attached sheets if needed):

I hereby certify that the information given herewith is true, correct and complete.

By: [Signature] Laura A. Bacon

Date: July 21, 2005

Telephone : (406) 337-2050

RECEIVED

JUL 29 2005

State of Nevada
DEPARTMENT OF MINERALS
400 W. King Street, Suite 106
Carson City, Nevada 89710
Telephone (702) 687-5050

Division of Minerals

PRODUCER'S MONTHLY REPORT

Company: Frontier Exploration Company Address: P. O. Box 449, Shelby, MT 59474
Lease: Trap Springs Pool: Trap Springs County: Nye Month: Jun-05

Table with columns: LOCATION (Well No., Permit No., Sec., Twp., Rge.), OIL AND WATER (Net Oil Prod, Net Oil Sold, Grav.), GAS (Water Prod, Tot. Gas Prod-Mcf, Gas-Oil Ratio), Date of Test, Days On, Status. Row 1: 14-42, 523, 14, 9N, 56E, 241, 310, 26.1, 195, 30, Pumping.

Totals 241 310 195
Method of determining water production: Shake Out Estimate Draw Off

Table with columns: No. Of Wells, Total Oil At Start of Month, Total Oil Produced, DISPOSITION OF OIL (Total Oil To Pipeline, Total Oil Truck Or RR, Name of Transporter), Total Oil At End of Month, Total Capacity of Lease Tank. Row 1: 1, 381, 241, 310, Foreland Refining Corp., 312.

MCF Used on Lease: Gas Used For Gas Lift
MCF Sold: MCF Used On Lease
MCF Blown to air: MCF Used On Lease
Gas Purchaser: MCF Used On Lease

Barrels of oil produced and marketed during month 309.58
Tax at \$ 0.10 per barrel \$ 30.96
MCF gas produced and marketed during month
Tax at \$ 0.10 per 50,000 MCF \$ 30.96
Total tax monies remitted herewith to State Treasurer \$ 30.96

Remarks (see attached sheets if needed):

I hereby certify that the information given herewith is true, correct and complete.

By: Laura A. Bacon

Date: July 21, 2005

Telephone : (406) 337-2050

State of Nevada
 DEPARTMENT OF MINERALS
 400 W. King Street, Suite 106
 Carson City, Nevada 89710
 Telephone (702) 687-5050

RECEIVED

JUN 27 2005

Division of Minerals

PRODUCER'S MONTHLY REPORT

Company: Frontier Exploration Company Address: P. O. Box 449, Shelby MT 59474
 Lease: NV 7403 Pool: Munson Ranch County: Nye Month: May-05

LOCATION					OIL AND WATER				GAS			Days On	Status
Well No.	Permit No.	Sec.	Twp.	Rge.	Net Oil Prod	Net Oil Sold	Grav.	Water Prod	Tot. Gas Prod-Mcf	Gas-Oil Ratio	Date of Test		
13-1	435	13	9N	56E	387	354	27.0	466				31	Pumping
13-46	548	13	9N	56E	None	None		None				0	Shut In
13-45	547	13	9N	56E	244	223	27.0	261				29	Pumping
14-33	513	14	9N	56E	209	191	27.0	233				31	Pumping
14-49	550	14	9N	56E	191	174	27.0	186				31	Pumping
14-49X	562	14	9N	56E	59	54	27.0	None				6	Pumping
Totals					1090	996		1146					


Method of determining water production: Shake Out _____ Estimate _____ Draw Off _____

No. Of Wells	Total Oil At Start of Month	Total Oil Produced	DISPOSITION OF OIL			Total Oil At End of Month	Total Capacity of Lease Tank
			Total Oil To Pipeline	Total Oil Truck Or RR	Name of Transporter		
5	186	1090		996	Foreland Refining Corp.	280	

MCF Used on Lease: _____ Gas Used For Gas Lift
 MCF Sold: _____ MCF Used On Lease
 MCF Blown to air: _____ MCF Used On _____ Lease
 Gas Purchaser: _____ MCF Used On _____ Lease

Barrels of oil produced and marketed during month.....	996.28
Tax at \$ 0.10 per barrel.....	\$ 99.63
MCF gas produced and marketed during month.....	
Tax at \$ 0.10 per 50,000 MCF.....	
Total tax monies remitted herewith to State Treasurer.....	\$ 99.63

Remarks (see attached sheets if needed):
 I hereby certify that the information given herewith is true, correct and complete.

By: 
 Laura A. Bacon

Date: June 21, 2005
 Telephone : (406) 337-2050

RECEIVED

JUN 27 2005

Division of Minerals

State of Nevada
DEPARTMENT OF MINERALS
400 W. King Street, Suite 106
Carson City, Nevada 89710
Telephone (702) 687-5050

PRODUCER'S MONTHLY REPORT

Company: Frontier Exploration Company Address: P. O. Box 449, Shelby, MT 59474
Lease: Trap Springs Pool: Trap Springs County: Nye Month: May-05

Table with columns: LOCATION (Well No., Permit No., Sec., Twp., Rge.), OIL AND WATER (Net Oil Prod, Net Oil Sold, Grav.), GAS (Water Prod, Tot. Gas Prod-Mcf, Gas-Oil Ratio, Date of Test), Days On, Status. Row 1: 14-42, 523, 14, 9N, 56E, 255, 0, 200, 31, Pumping.

Totals 255 0 200
Method of determining water production: Shake Out Estimate Draw Off

Table with columns: No. Of Wells, Total Oil At Start of Month, Total Oil Produced, DISPOSITION OF OIL (Total Oil To Pipeline, Total Oil Truck Or RR, Name of Transporter), Total Oil At End of Month, Total Capacity of Lease Tank. Row 1: 1, 126, 255, 0, Foreland Refining Corp., 381.

MCF Used on Lease: Gas Used For Gas Lift
MCF Sold: MCF Used On Lease
MCF Blown to air: MCF Used On Lease
Gas Purchaser: MCF Used On Lease

Barrels of oil produced and marketed during month: \$
Tax at \$ 0.10 per barrel: \$
MCF gas produced and marketed during month:
Tax at \$ 0.10 per 50,000 MCF: \$
Total tax monies remitted herewith to State Treasurer: \$

Remarks (see attached sheets if needed):

I hereby certify that the information given herewith is true, correct and complete.

By: Laura A. Bacon

Date: June 21, 2005

Telephone : (406) 337-2050

RECEIVED

MAY 31 2005

State of Nevada
DEPARTMENT OF MINERALS
400 W. King Street, Suite 106
Carson City, Nevada 89710
Telephone (702) 687-5050

Division of Minerals

PRODUCER'S MONTHLY REPORT

Company: Frontier Exploration Company Address: P. O. Box 449, Shelby MT 59474
Lease: NV 7403 Pool: Munson Ranch County: Nye Month: Apr-05

LOCATION					OIL AND WATER				GAS			Days On	Status
Well No.	Permit No.	Sec.	Twp.	Rge.	Net Oil Prod	Net Oil Sold	Grav.	Water Prod	Tot. Gas Prod-Mcf	Gas-Oil Ratio	Date of Test		
13-1	435	13	9N	56E	379	395	27.1	451				30	Pumping
13-46	548	13	9N	56E	None	None		None				0	Shut In
13-45	547	13	9N	56E	132	137	27.1	99				11	Pumping
14-33	513	14	9N	56E	208	217	27.1	225				30	Pumping
14-49	550	14	9N	56E	173	181	27.1	180				30	Pumping
14-49X	562	14	9N	56E	59	61	27.1	None				6	Pumping
Totals					951	991		955					

Method of determining water production: Shake Out _____ Estimate _____ Draw Off _____


No. Of Wells	Total Oil At Start of Month	Total Oil Produced	DISPOSITION OF OIL			Total Oil At End of Month	Total Capacity of Lease Tank
			Total Oil To Pipeline	Total Oil Truck Or RR	Name of Transporter		
5	226	951		991	Foreland Refining Corp.	186	

MCF Used on Lease: _____ Gas Used For Gas Lift
MCF Sold: _____ MCF Used On Lease
MCF Blown to air: _____ MCF Used On _____ Lease
Gas Purchaser: _____ MCF Used On _____ Lease

Barrels of oil produced and marketed during month.....	990.98
Tax at \$ 0.10 per barrel.....	\$ 99.10
MCF gas produced and marketed during month.....	
Tax at \$ 0.10 per 50,000 MCF.....	
Total tax monies remitted herewith to State Treasurer.....	\$ 99.10

Remarks (see attached sheets if needed):

I hereby certify that the information given herewith is true, correct and complete.

By: 
Laura A. Bacon

Date: May 11, 2005

Telephone : (406) 337-2050

RECEIVED

MAY 31 2005

State of Nevada
DEPARTMENT OF MINERALS
400 W. King Street, Suite 106
Carson City, Nevada 89710
Telephone (702) 687-5050

Division of Minerals

PRODUCER'S MONTHLY REPORT

Company: Frontier Exploration Company Address: P. O. Box 449, Shelby, MT 59474
Lease: Trap Springs Pool: Trap Springs County: Nye Month: Apr-05

LOCATION					OIL AND WATER			GAS				Days On	Status
Well No.	Permit No.	Sec.	Twp.	Rge.	Net Oil Prod	Net Oil Sold	Grav.	Water Prod	Tot. Gas Prod-Mcf	Gas-Oil Ratio	Date of Test		
14-42	523	14	9N	56E	237	237	26.0	194				30	Pumping

Totals 237 237 194

Method of determining water production: Shake Out _____ Estimate _____ Draw Off _____

No. Of Wells	Total Oil At Start of Month	Total Oil Produced	DISPOSITION OF OIL			Total Oil At End of Month	Total Capacity of Lease Tank
			Total Oil To Pipeline	Total Oil Truck Or RR	Name of Transporter		
1	126	237		237	Foreland Refining Corp.	126	

MCF Used on Lease: _____ Gas Used For Gas Lift
MCF Sold: _____ MCF Used On Lease
MCF Blown to air: _____ MCF Used On _____ Lease
Gas Purchaser: _____ MCF Used On _____ Lease

Barrels of oil produced and marketed during month..... 236.69
 Tax at \$ 0.10 per barrel..... \$ 23.67
 MCF gas produced and marketed during month.....
 Tax at \$ 0.10 per 50,000 MCF.....
 Total tax monies remitted herewith to State Treasurer..... \$ 23.67

Remarks (see attached sheets if needed):

I hereby certify that the information given herewith is true, correct and complete.

By: Laura A. Bacon

Date: May 11, 2005

Telephone : (406) 337-2050

RECEIVED

MAY 02 2005

Division of Minerals

State of Nevada
DEPARTMENT OF MINERALS
400 W. King Street, Suite 106
Carson City, Nevada 89710
Telephone (702) 687-5050

PRODUCER'S MONTHLY REPORT

Company: Frontier Exploration Company Address: P. O. Box 449, Shelby MT 59474
Lease: NV 7403 Pool: Munson Ranch County: Nye Month: Mar-05

Table with columns: LOCATION (Well No., Permit No., Sec., Twp., Rge.), OIL AND WATER (Net Oil Prod, Net Oil Sold, Grav., Water Prod), GAS (Tot. Gas Prod-Mcf, Gas-Oil Ratio, Date of Test), Days On, Status. Rows include wells 13-1, 13-46, 13-45, 14-33, 14-49, 14-49X and a Totals row.

Totals 1225 1269 1087
Method of determining water production: Shake Out Estimate Draw Off

Table with columns: No. Of Wells, Total Oil At Start of Month, Total Oil Produced, DISPOSITION OF OIL (Total Oil To Pipeline, Total Oil Truck Or RR, Name of Transporter), Total Oil At End of Month, Total Capacity of Lease Tank. Row shows 5 wells, 270 start, 1225 produced, 1269 trucked, Foreland Refining Corp., 226 end.

MCF Used on Lease: Gas Used For Gas Lift
MCF Sold: MCF Used On Lease
MCF Blown to air: MCF Used On Lease
Gas Purchaser: MCF Used On Lease

Barrels of oil produced and marketed during month 1,269.03
Tax at \$ 0.10 per barrel \$ 126.90
MCF gas produced and marketed during month
Tax at \$ 0.10 per 50,000 MCF
Total tax monies remitted herewith to State Treasurer \$ 126.90

Remarks (see attached sheets if needed):

I hereby certify that the information given herewith is true, correct and complete.

By: [Signature] Laura A. Bacon

Date: April 25, 2005

Telephone : (406) 337-2050

RECEIVED

MAY 02 2005

Division of Minerals

State of Nevada
DEPARTMENT OF MINERALS
400 W. King Street, Suite 106
Carson City, Nevada 89710
Telephone (702) 687-5050

PRODUCER'S MONTHLY REPORT

Company: Frontier Exploration Company Address: P. O. Box 449, Shelby, MT 59474
Lease: Trap Springs Pool: Trap Springs County: Nye Month: Mar-05

LOCATION					OIL AND WATER			GAS				Days On	Status
Well No.	Permit No.	Sec.	Twp.	Rge.	Net Oil Prod	Net Oil Sold	Grav.	Water Prod	Tot. Gas Prod-Mcf	Gas-Oil Ratio	Date of Test		
14-42	523	14	9N	56E	251	262	25.9	200				31	Pumping

Totals 251 262 200

Method of determining water production: Shake Out _____ Estimate _____ Draw Off _____


No. Of Wells	Total Oil At Start of Month	Total Oil Produced	DISPOSITION OF OIL			Total Oil At End of Month	Total Capacity of Lease Tank
			Total Oil To Pipeline	Total Oil Truck Or RR	Name of Transporter		
1	137	251		262	Foreland Refining Corp.	126	

MCF Used on Lease: _____ Gas Used For Gas Lift
MCF Sold: _____ MCF Used On Lease
MCF Blown to air: _____ MCF Used On _____ Lease
Gas Purchaser: _____ MCF Used On _____ Lease

Barrels of oil produced and marketed during month..... 262.12
Tax at \$ 0.10 per barrel..... \$ 26.21
MCF gas produced and marketed during month.....
Tax at \$ 0.10 per 50,000 MCF.....
Total tax monies remitted herewith to State Treasurer..... \$ 26.21

Remarks (see attached sheets if needed):

I hereby certify that the information given herewith is true, correct and complete.

By: 
Laura A. Bacon

Date: April 25, 2005

Telephone : (406) 337-2050

RECEIVED

APR 04 2005

Division of Minerals

State of Nevada
DEPARTMENT OF MINERALS
400 W. King Street, Suite 106
Carson City, Nevada 89710
Telephone (702) 687-5050

PRODUCER'S MONTHLY REPORT

Company: Frontier Exploration Company Address: P. O. Box 449, Shelby MT 59474
Lease: NV 7403 Pool: Munson Ranch County: Nye Month: Feb-05

Table with columns: LOCATION (Well No., Permit No., Sec., Twp., Rge.), OIL AND WATER (Net Oil Prod, Net Oil Sold, Grav., Water Prod), GAS (Tot. Gas Prod-Mcf, Gas-Oil Ratio, Date of Test), Days On, Status. Rows include wells 13-1, 13-46, 13-45, 14-33, 14-49, 14-49X.

Totals 605 502 590

Method of determining water production: Shake Out Estimate Draw Off

Table with columns: No. Of Wells, Total Oil At Start of Month, Total Oil Produced, DISPOSITION OF OIL (Total Oil To Pipeline, Total Oil Truck Or RR, Name of Transporter), Total Oil At End of Month, Total Capacity of Lease Tank. Row shows 5 wells, 167 start, 605 produced, 502 trucked, Foreland Refining Corp., 270 end.

MCF Used on Lease:

Gas Used For Gas Lift

MCF Sold:

MCF Used On Lease

MCF Blown to air:

MCF Used On Lease

Gas Purchaser:

MCF Used On Lease

Summary table with rows: Barrels of oil produced and marketed during month (502.31), Tax at \$ 0.10 per barrel (\$ 50.23), MCF gas produced and marketed during month, Tax at \$ 0.10 per 50,000 MCF, Total tax monies remitted herewith to State Treasurer (\$ 50.23).

Remarks (see attached sheets if needed):

I hereby certify that the information given herewith is true, correct and complete.

By: Laura A. Bacon

Date: March 28, 2005

Telephone : (406) 337-2050

RECEIVED

APR 04 2005

Division of Minerals

State of Nevada
DEPARTMENT OF MINERALS
400 W. King Street, Suite 106
Carson City, Nevada 89710
Telephone (702) 687-5050

PRODUCER'S MONTHLY REPORT

Company: Frontier Exploration Company Address: P. O. Box 449, Shelby, MT 59474
Lease: Trap Springs Pool: Trap Springs County: Nye Month: Feb-05

LOCATION					OIL AND WATER			GAS				Days On	Status
Well No.	Permit No.	Sec.	Twp.	Rge.	Net Oil Prod	Net Oil Sold	Grav.	Water Prod	Tot. Gas Prod-Mcf	Gas-Oil Ratio	Date of Test		
14-42	523	14	9N	56E	235	251	26.1	181				28	Pumping

Totals 235 251 181

Method of determining water production: Shake Out _____ Estimate _____ Draw Off _____

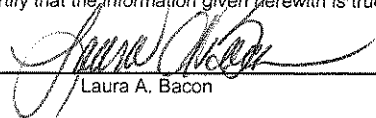
No. Of Wells	Total Oil At Start of Month	Total Oil Produced	DISPOSITION OF OIL			Total Oil At End of Month	Total Capacity of Lease Tank
			Total Oil To Pipeline	Total Oil Truck Or RR	Name of Transporter		
1	153	235		251	Foreland Refining Corp.	137	

MCF Used on Lease: _____ Gas Used For Gas Lift
MCF Sold: _____ MCF Used On Lease
MCF Blown to air: _____ MCF Used On _____ Lease
Gas Purchaser: _____ MCF Used On _____ Lease

Barrels of oil produced and marketed during month.....	250.84
Tax at \$ 0.10 per barrel.....	\$ 25.08
MCF gas produced and marketed during month.....	
Tax at \$ 0.10 per 50,000 MCF.....	
Total tax monies remitted herewith to State Treasurer.....	\$ 25.08

Remarks (see attached sheets if needed):

I hereby certify that the information given herewith is true, correct and complete.

By: 
Laura A. Bacon

Date: March 28, 2005

Telephone : (406) 337-2050

3654

RECEIVED

FEB 28 2005

State of Nevada
DEPARTMENT OF MINERALS
400 W. King Street, Suite 106
Carson City, Nevada 89710
Telephone (702) 687-5050

Division of Minerals

PRODUCER'S MONTHLY REPORT

Company: Frontier Exploration Company Address: P. O. Box 449, Shelby MT 59474
Lease: NV 7403 Pool: Munson Ranch County: Nye Month: Jan-05

Table with columns: LOCATION (Well No., Permit No., Sec., Twp., Rge.), OIL AND WATER (Net Oil Prod, Net Oil Sold, Grav.), GAS (Water Prod, Tot. Gas Prod-Mcf, Gas-Oil Ratio), Date of Test, Days On, Status. Includes rows for wells 13-1, 13-46, 13-45, 14-33, 14-49, 14-49X and a Totals row.

Totals 871 1014 928
Method of determining water production: Shake Out Estimate Draw Off

Table with columns: No. Of Wells, Total Oil At Start of Month, Total Oil Produced, DISPOSITION OF OIL (Total Oil To Pipeline, Total Oil Truck Or RR, Name of Transporter, Total Oil At End of Month, Total Capacity of Lease Tank). Includes row for 5 wells.

MCF Used on Lease: Gas Used For Gas Lift
MCF Sold: MCF Used On Lease
MCF Blown to air: MCF Used On Lease
Gas Purchaser: MCF Used On Lease

Summary table with rows: Barrels of oil produced and marketed during month (1,014.00), Tax at \$ 0.10 per barrel (\$ 101.40), MCF gas produced and marketed during month, Tax at \$ 0.10 per 50,000 MCF, Total tax monies remitted herewith to State Treasurer (\$ 101.40).

Remarks (see attached sheets if needed):

I hereby certify that the information given herewith is true, correct and complete.

By: [Signature] Laura A. Bacon

Date: February 22, 2005

Telephone : (406) 337-2050

RECEIVED

FEB 28 2005

Division of Minerals

State of Nevada
DEPARTMENT OF MINERALS
400 W. King Street, Suite 106
Carson City, Nevada 89710
Telephone (702) 687-5050

PRODUCER'S MONTHLY REPORT

Company: Frontier Exploration Company Address: P. O. Box 449, Shelby, MT 59474
Lease: Trap Springs Pool: Trap Springs County: Nye Month: Jan-05

LOCATION					OIL AND WATER			GAS				Days On	Status
Well No.	Permit No.	Sec.	Twp.	Rge.	Net Oil Prod	Net Oil Sold	Grav.	Water Prod	Tot. Gas Prod-Mcf	Gas-Oil Ratio	Date of Test		
14-42	523	14	9N	56E	254	255	26.0	200				31	Pumping

Totals 254 255 200

Method of determining water production: Shake Out _____ Estimate _____ Draw Off _____

No. Of Wells	Total Oil At Start of Month	Total Oil Produced	DISPOSITION OF OIL			Total Oil At End of Month	Total Capacity of Lease Tank
			Total Oil To Pipeline	Total Oil Truck Or RR	Name of Transporter		
1	154	254		255	Foreland Refining Corp.	153	

MCF Used on Lease: _____ Gas Used For Gas Lift
MCF Sold: _____ MCF Used On Lease
MCF Blown to air: _____ MCF Used On _____ Lease
Gas Purchaser: _____ MCF Used On _____ Lease

Barrels of oil produced and marketed during month..... 255.41
 Tax at \$ 0.10 per barrel..... \$ 25.54
 MCF gas produced and marketed during month.....
 Tax at \$ 0.10 per 50,000 MCF.....
 Total tax monies remitted herewith to State Treasurer..... \$ 25.54

Remarks (see attached sheets if needed):

I hereby certify that the information given herewith is true, correct and complete.

By: Laura A. Bacon

Date: February 22, 2005

Telephone : (406) 337-2050