

RECEIVED

FEB 04 2005

State of Nevada
DEPARTMENT OF MINERALS
400 W. King Street, Suite 106
Carson City, Nevada 89710
Telephone (702) 687-5050

Division of Minerals

PRODUCER'S MONTHLY REPORT

Company: Frontier Exploration Company Address: P. O. Box 449, Shelby MT 59474
Lease: NV 7403 Pool: Munson Ranch County: Nye Month: Dec-04

Table with columns: LOCATION (Well No., Permit No., Sec., Twp., Rge.), OIL AND WATER (Net Oil Prod, Net Oil Sold, Grav., Water Prod), GAS (Tot. Gas Prod-Mcf, Gas-Oil Ratio), Date of Test, Days On, Status. Includes a Totals row at the bottom.

Method of determining water production: Shake Out Estimate Draw Off

Table with columns: No. Of Wells, Total Oil At Start of Month, Total Oil Produced, DISPOSITION OF OIL (Total Oil To Pipeline, Total Oil Truck Or RR, Name of Transporter), Total Oil At End of Month, Total Capacity of Lease Tank.

mcf Used on Lease: Gas Used For Gas Lift
MCF Sold: MCF Used On Lease
MCF Blown to air: MCF Used On Lease
Gas Purchaser: MCF Used On Lease

Summary table with rows: Barrels of oil produced and marketed during month (995.59), Tax at \$ 0.10 per barrel (\$ 99.56), MCF gas produced and marketed during month, Tax at \$ 0.10 per 50,000 MCF, Total tax monies remitted herewith to State Treasurer (\$ 99.56).

Remarks (see attached sheets if needed):

I hereby certify that the information given herewith is true, correct and complete.

By: [Signature] Laura A. Bacon

Date: January 26, 2005

Telephone : (406) 337-2050

RECEIVED

FEB 04 2005

Division of Minerals

State of Nevada
DEPARTMENT OF MINERALS
400 W. King Street, Suite 106
Carson City, Nevada 89710
Telephone (702) 687-5050

PRODUCER'S MONTHLY REPORT

Company: Frontier Exploration Company Address: P. O. Box 449, Shelby, MT 59474
Lease: Trap Springs Pool: Trap Springs County: Nye Month: Dec-04

Table with columns: LOCATION (Well No., Permit No., Sec., Twp., Rge.), OIL AND WATER (Net Oil Prod, Net Oil Sold, Grav.), GAS (Water Prod, Tot. Gas Prod-Mcf, Gas-Oil Ratio, Date of Test), Days On, Status. Row 1: 14-42, 523, 14, 9N, 56E, 248, 228, 26.0, 199, 31, Pumping.

Totals 248 228 199

Method of determining water production: Shake Out Estimate Draw Off

Table with columns: No. Of Wells, Total Oil At Start of Month, Total Oil Produced, DISPOSITION OF OIL (Total Oil To Pipeline, Total Oil Truck Or RR, Name of Transporter), Total Oil At End of Month, Total Capacity of Lease Tank. Row 1: 1, 134, 248, 228, Foreland Refining Corp., 154.

MCF Used on Lease: Gas Used For Gas Lift
MCF Sold: MCF Used On Lease
MCF Blown to air: MCF Used On Lease
Gas Purchaser: MCF Used On Lease

Barrels of oil produced and marketed during month 227.78
Tax at \$ 0.10 per barrel \$ 22.78
MCF gas produced and marketed during month
Tax at \$ 0.10 per 50,000 MCF
Total tax monies remitted herewith to State Treasurer \$ 22.78

Remarks (see attached sheets if needed):

I hereby certify that the information given herewith is true, correct and complete.

By: [Signature] Laura A. Bacon

Date: January 26, 2005

Telephone : (406) 337-2050

RECEIVED

JAN 03 2005

State of Nevada
DEPARTMENT OF MINERALS
400 W. King Street, Suite 106
Carson City, Nevada 89710
Telephone (702) 687-5050

Division of Minerals

PRODUCER'S MONTHLY REPORT

Company: Frontier Exploration Company Address: P. O. Box 449, Shelby MT 59474
Lease: NV 7403 Pool: Munson Ranch County: Nye Month: Nov-04

Table with columns: LOCATION (Well No., Permit No., Sec., Twp., Rge.), OIL AND WATER (Net Oil Prod, Net Oil Sold, Grav.), GAS (Water Prod, Tot. Gas Prod-Mcf, Gas-Oil Ratio), Date of Test, Days On, Status. Rows include wells 13-1, 13-46, 13-45, 14-33, 14-49, 14-49X and a Totals row.

Totals 954 998 1061
Method of determining water production: Shake Out Estimate Draw Off

Table with columns: No. Of Wells, Total Oil At Start of Month, Total Oil Produced, DISPOSITION OF OIL (Total Oil To Pipeline, Total Oil Truck Or RR, Name of Transporter), Total Oil At End of Month, Total Capacity of Lease Tank. Row shows 5 wells, 284 start, 954 produced, 998 trucked, Foreland Refining Corp., 240 end.

MCF Used on Lease: Gas Used For Gas Lift
MCF Sold: MCF Used On Lease
MCF Blown to air: MCF Used On Lease
Gas Purchaser: MCF Used On Lease

Barrels of oil produced and marketed during month 998.23
Tax at \$ 0.10 per barrel \$ 99.82
MCF gas produced and marketed during month
Tax at \$ 0.10 per 50,000 MCF
Total tax monies remitted herewith to State Treasurer \$ 99.82

Remarks (see attached sheets if needed):

I hereby certify that the information given herewith is true, correct and complete.

By: [Signature]
Laura A. Bacon

Date: December 21, 2004

Telephone : (406) 337-2050

RECEIVED

JAN 03 2005

Division of Minerals

State of Nevada
DEPARTMENT OF MINERALS
400 W. King Street, Suite 106
Carson City, Nevada 89710
Telephone (702) 687-5050

PRODUCER'S MONTHLY REPORT

Company: Frontier Exploration Company Address: P. O. Box 449, Shelby, MT 59474
Lease: Trap Springs Pool: Trap Springs County: Nye Month: Nov-04

Table with columns: LOCATION (Well No., Permit No., Sec., Twp., Rge.), OIL AND WATER (Net Oil Prod, Net Oil Sold, Grav., Water Prod), GAS (Tot. Gas Prod-Mcf, Gas-Oil Ratio, Date of Test), Days On, Status. Row 1: 14-42, 523, 14, 9N, 56E, 256, 261, 26.1, 193, 30, Pumping.

Totals 256 261 193

Method of determining water production: Shake Out Estimate Draw Off

Table with columns: No. Of Wells, Total Oil At Start of Month, Total Oil Produced, DISPOSITION OF OIL (Total Oil To Pipeline, Total Oil Truck Or RR, Name of Transporter), Total Oil At End of Month, Total Capacity of Lease Tank. Row 1: 1, 139, 256, 261, Foreland Refining Corp., 134.

MCF Used on Lease: Gas Used For Gas Lift
MCF Sold: MCF Used On Lease
MCF Blown to air: MCF Used On Lease
Gas Purchaser: MCF Used On Lease

Summary table with rows: Barrels of oil produced and marketed during month (261.19), Tax at \$ 0.10 per barrel (\$ 26.12), MCF gas produced and marketed during month, Tax at \$ 0.10 per 50,000 MCF, Total tax monies remitted herewith to State Treasurer (\$ 26.12).

Remarks (see attached sheets if needed):

I hereby certify that the information given herewith is true, correct and complete.

By: Laura A. Bacon

Date: December 21, 2004

Telephone : (406) 337-2050

RECEIVED

NOV 22 2004

State of Nevada
DEPARTMENT OF MINERALS
400 W. King Street, Suite 106
Carson City, Nevada 89710
Telephone (702) 687-5050

Division of Minerals

PRODUCER'S MONTHLY REPORT

Company: Frontier Exploration Company Address: P. O. Box 449, Shelby MT 59474
Lease: NV 7403 Pool: Munson Ranch County: Nye Month: Oct-04

Table with columns: LOCATION (Well No., Permit No., Sec., Twp., Rge.), OIL AND WATER (Net Oil Prod, Net Oil Sold, Grav., Water Prod), GAS (Tot. Gas Prod-Mcf, Gas-Oil Ratio, Date of Test), Days On, Status. Rows include wells 13-1, 13-46, 13-45, 14-33, 14-49, 14-49X and a Totals row.

Totals 1178 1011 1172
Method of determining water production: Shake Out Estimate Draw Off

Table with columns: No. Of Wells, Total Oil At Start of Month, Total Oil Produced, DISPOSITION OF OIL (Total Oil To Pipeline, Total Oil Truck Or RR, Name of Transporter, Total Oil At End of Month, Total Capacity of Lease Tank). Row shows 5 wells, 117 start, 1178 produced, 1011 trucked, Foreland Refining Corp., 284 end.

MCF Used on Lease: Gas Used For Gas Lift
MCF Sold: MCF Used On Lease
MCF Blown to air: MCF Used On Lease
Gas Purchaser: MCF Used On Lease

Summary table with rows: Barrels of oil produced and marketed during month (1,011.30), Tax at \$ 0.10 per barrel (\$ 101.13), MCF gas produced and marketed during month, Tax at \$ 0.10 per 50,000 MCF, Total tax monies remitted herewith to State Treasurer (\$ 101.13).

Remarks (see attached sheets if needed):

I hereby certify that the information given herewith is true, correct and complete.

By: [Signature] Laura A. Bacon

Date: November 10, 2004

Telephone : (406) 337-2050

RECEIVED

NOV 22 2004

Division of Minerals

State of Nevada
DEPARTMENT OF MINERALS
400 W. King Street, Suite 106
Carson City, Nevada 89710
Telephone (702) 687-5050

PRODUCER'S MONTHLY REPORT

Company: Frontier Exploration Company Address: P. O. Box 449, Shelby, MT 59474
Lease: Trap Springs Pool: Trap Springs County: Nye Month: Oct-04

Table with columns: LOCATION (Well No., Permit No., Sec., Twp., Rge.), OIL AND WATER (Net Oil Prod, Net Oil Sold, Grav.), GAS (Water Prod, Tot. Gas Prod-Mcf, Gas-Oil Ratio, Date of Test), Days On, Status. Row 1: 14-42, 523, 14, 9N, 56E, 239, 250, 25.9, 199, 31, Pumping.

Totals 239 250 199

Method of determining water production: Shake Out Estimate Draw Off

Table with columns: No. Of Wells, Total Oil At Start of Month, Total Oil Produced, DISPOSITION OF OIL (Total Oil To Pipeline, Total Oil Truck Or RR, Name of Transporter), Total Oil At End of Month, Total Capacity of Lease Tank. Row 1: 1, 150, 239, 250, Foreland Refining Corp., 139.

MCF Used on Lease: Gas Used For Gas Lift
MCF Sold: MCF Used On Lease
MCF Blown to air: MCF Used On Lease
Gas Purchaser: MCF Used On Lease

Barrels of oil produced and marketed during month 249.88
Tax at \$ 0.10 per barrel \$ 24.99
MCF gas produced and marketed during month
Tax at \$ 0.10 per 50,000 MCF
Total tax monies remitted herewith to State Treasurer \$ 24.99

Remarks (see attached sheets if needed):

I hereby certify that the information given herewith is true, correct and complete.

By: [Signature] Laura A. Bacon

Date: November 10, 2004

Telephone : (406) 337-2050

RECEIVED

NOV 01 2004

Division of Minerals

State of Nevada  
DEPARTMENT OF MINERALS  
400 W. King Street, Suite 106  
Carson City, Nevada 89710  
Telephone (702) 687-5050

PRODUCER'S MONTHLY REPORT

Company: Frontier Exploration Company Address: P. O. Box 449, Shelby MT 59474  
Lease: NV 7403 Pool: Munson Ranch County: Nye Month: Sep-04

| LOCATION      |            |      |      |      | OIL AND WATER |              |       | GAS         |                   |               |              | Days On | Status  |
|---------------|------------|------|------|------|---------------|--------------|-------|-------------|-------------------|---------------|--------------|---------|---------|
| Well No.      | Permit No. | Sec. | Twp. | Rge. | Net Oil Prod  | Net Oil Sold | Grav. | Water Prod  | Tot. Gas Prod-Mcf | Gas-Oil Ratio | Date of Test |         |         |
| 13-1          | 435        | 13   | 9N   | 56E  | 415           | 472          | 27.0  | 450         |                   |               |              | 30      | Pumping |
| 13-46         | 548        | 13   | 9N   | 56E  | None          | None         |       | None        |                   |               |              | 0       | Shut In |
| 13-45         | 547        | 13   | 9N   | 56E  | 256           | 291          | 27.0  | 275         |                   |               |              | 27      | Pumping |
| 14-33         | 513        | 14   | 9N   | 56E  | 217           | 247          | 27.0  | 228         |                   |               |              | 30      | Pumping |
| 14-49         | 550        | 14   | 9N   | 56E  | 158           | 179          | 27.0  | 181         |                   |               |              | 30      | Pumping |
| 14-49X        | 562        | 14   | 9N   | 56E  | 58            | 66           | 27.0  | None        |                   |               |              | 6       | Pumping |
| <b>Totals</b> |            |      |      |      | <b>1104</b>   | <b>1255</b>  |       | <b>1134</b> |                   |               |              |         |         |

Method of determining water production: Shake Out \_\_\_\_\_ Estimate \_\_\_\_\_ Draw Off \_\_\_\_\_

| No. Of Wells | Total Oil At Start of Month | Total Oil Produced | DISPOSITION OF OIL    |                       |                         |                           | Total Oil At End of Month | Total Capacity of Lease Tank |
|--------------|-----------------------------|--------------------|-----------------------|-----------------------|-------------------------|---------------------------|---------------------------|------------------------------|
|              |                             |                    | Total Oil To Pipeline | Total Oil Truck Or RR | Name of Transporter     | Total Oil At End of Month |                           |                              |
| 5            | 268                         | 1104               |                       | 1255                  | Foreland Refining Corp. | 117                       |                           |                              |

MCF Used on Lease: \_\_\_\_\_ Gas Used For Gas Lift  
MCF Sold: \_\_\_\_\_ MCF Used On Lease  
MCF Blown to air: \_\_\_\_\_ MCF Used On \_\_\_\_\_ Lease  
Gas Purchaser: \_\_\_\_\_ MCF Used On \_\_\_\_\_ Lease

|  |           |
|--|-----------|
| Barrels of oil produced and marketed during month.....     | 1,254.75  |
| Tax at \$ 0.10 per barrel.....                             | \$ 125.48 |
| MCF gas produced and marketed during month.....            |           |
| Tax at \$ 0.10 per 50,000 MCF.....                         |           |
| Total tax monies remitted herewith to State Treasurer..... | \$ 125.48 |

Remarks (see attached sheets if needed):

I hereby certify that the information given herewith is true, correct and complete.

By: Laura A. Bacon  
Laura A. Bacon

Date: October 19, 2004

Telephone : (406) 337-2050

RECEIVED

NOV 01 2004

Division of Minerals

State of Nevada
DEPARTMENT OF MINERALS
400 W. King Street, Suite 106
Carson City, Nevada 89710
Telephone (702) 687-5050

PRODUCER'S MONTHLY REPORT

Company: Frontier Exploration Company Address: P. O. Box 449, Shelby, MT 59474
Lease: Trap Springs Pool: Trap Springs County: Nye Month: Sep-04

Table with columns: LOCATION (Well No., Permit No., Sec., Twp., Rge.), OIL AND WATER (Net Oil Prod, Net Oil Sold, Grav.), GAS (Water Prod, Tot. Gas Prod-Mcf, Gas-Oil Ratio, Date of Test), Days On, Status. Row 1: 14-42, 523, 14, 9N, 56E, 254, 279, 26.1, 193, 30, Pumping.

Totals 254 279 193

Method of determining water production: Shake Out Estimate Draw Off

Table with columns: No. Of Wells, Total Oil At Start of Month, Total Oil Produced, DISPOSITION OF OIL (Total Oil To Pipeline, Total Oil Truck Or RR, Name of Transporter, Total Oil At End of Month, Total Capacity of Lease Tank). Row 1: 1, 175, 254, 279, Foreland Refining Corp., 150.

MCF Used on Lease: Gas Used For Gas Lift
MCF Sold: MCF Used On Lease
MCF Blown to air: MCF Used On Lease
Gas Purchaser: MCF Used On Lease

Barrels of oil produced and marketed during month 278.67
Tax at \$ 0.10 per barrel \$ 27.87
MCF gas produced and marketed during month
Tax at \$ 0.10 per 50,000 MCF
Total tax monies remitted herewith to State Treasurer \$ 27.87

Remarks (see attached sheets if needed):

I hereby certify that the information given herewith is true, correct and complete.

By: Laura A. Bacon

Date: October 19, 2004

Telephone : (406) 337-2050



RECEIVED

OCT 04 2004

State of Nevada  
DEPARTMENT OF MINERALS  
400 W. King Street, Suite 106  
Carson City, Nevada 89710  
Telephone (702) 687-5050

Division of Minerals

PRODUCER'S MONTHLY REPORT

Company: Frontier Exploration Company Address: P. O. Box 449, Shelby MT 59474  
Lease: NV 7403 Pool: Munson Ranch County: Nye Month: Aug-04

| LOCATION      |            |      |      |      | OIL AND WATER |              |       | GAS         |                   |               |              |         |         |
|---------------|------------|------|------|------|---------------|--------------|-------|-------------|-------------------|---------------|--------------|---------|---------|
| Well No.      | Permit No. | Sec. | Twp. | Rge. | Net Oil Prod  | Net Oil Sold | Grav. | Water Prod  | Tot. Gas Prod-Mcf | Gas-Oil Ratio | Date of Test | Days On | Status  |
| 13-1          | 435        | 13   | 9N   | 56E  | 421           | 458          | 27.0  | 465         |                   |               |              | 31      | Pumping |
| 13-46         | 548        | 13   | 9N   | 56E  | None          | None         |       | None        |                   |               |              | 0       | Shut In |
| 13-45         | 547        | 13   | 9N   | 56E  | 276           | 300          | 27.0  | 270         |                   |               |              | 27      | Pumping |
| 14-33         | 513        | 14   | 9N   | 56E  | 218           | 237          | 27.0  | 236         |                   |               |              | 31      | Pumping |
| 14-49         | 550        | 14   | 9N   | 56E  | 166           | 181          | 27.0  | 187         |                   |               |              | 31      | Pumping |
| 14-49X        | 562        | 14   | 9N   | 56E  | 65            | 71           | 27.0  | None        |                   |               |              | 7       | Pumping |
| <b>Totals</b> |            |      |      |      | <b>1146</b>   | <b>1247</b>  |       | <b>1158</b> |                   |               |              |         |         |

Method of determining water production: Shake Out \_\_\_\_\_ Estimate \_\_\_\_\_ Draw Off \_\_\_\_\_

| No. Of Wells | Total Oil At Start of Month | Total Oil Produced | DISPOSITION OF OIL    |                       |                         | Total Oil At End of Month | Total Capacity of Lease Tank |
|--------------|-----------------------------|--------------------|-----------------------|-----------------------|-------------------------|---------------------------|------------------------------|
|              |                             |                    | Total Oil To Pipeline | Total Oil Truck Or RR | Name of Transporter     |                           |                              |
| 5            | 369                         | 1146               |                       | 1247                  | Foreland Refining Corp. | 268                       |                              |

MCF Used on Lease: \_\_\_\_\_

MCF Sold: \_\_\_\_\_

MCF Blown to air: \_\_\_\_\_

Gas Purchaser: \_\_\_\_\_

Gas Used For Gas Lift

MCF Used On Lease \_\_\_\_\_


MCF Used On \_\_\_\_\_ Lease

MCF Used On \_\_\_\_\_ Lease

|  |           |
|--|-----------|
| Barrels of oil produced and marketed during month.....     | 1,246.95  |
| Tax at \$ 0.10 per barrel.....                             | \$ 124.70 |
| MCF gas produced and marketed during month.....            |           |
| Tax at \$ 0.10 per 50,000 MCF.....                         |           |
| Total tax monies remitted herewith to State Treasurer..... | \$ 124.70 |

Remarks (see attached sheets if needed):

I hereby certify that the information given herewith is true, correct and complete.

By:   
Laura A. Bacon

Date: September 27, 2004

Telephone : (406) 337-2050

RECEIVED

OCT 04 2004

Division of Minerals

State of Nevada  
DEPARTMENT OF MINERALS  
400 W. King Street, Suite 106  
Carson City, Nevada 89710  
Telephone (702) 687-5050

PRODUCER'S MONTHLY REPORT

Company: Frontier Exploration Company Address: P. O. Box 449, Shelby, MT 59474  
Lease: Trap Springs Pool: Trap Springs County: Nye Month: Aug-04

| LOCATION |            |      |      |      | OIL AND WATER |              |       | GAS        |                   |               |              | Days On | Status  |
|----------|------------|------|------|------|---------------|--------------|-------|------------|-------------------|---------------|--------------|---------|---------|
| Well No. | Permit No. | Sec. | Twp. | Rge. | Net Oil Prod  | Net Oil Sold | Grav. | Water Prod | Tot. Gas Prod-Mcf | Gas-Oil Ratio | Date of Test |         |         |
| 14-42    | 523        | 14   | 9N   | 56E  | 269           | 263          | 26.1  | 199        |                   |               |              | 31      | Pumping |

Totals 269 263 199

Method of determining water production: Shake Out \_\_\_\_\_ Estimate \_\_\_\_\_ Draw Off \_\_\_\_\_


| No. Of Wells | Total Oil At Start of Month | Total Oil Produced | DISPOSITION OF OIL    |                       |                         | Total Oil At End of Month | Total Capacity of Lease Tank |
|--------------|-----------------------------|--------------------|-----------------------|-----------------------|-------------------------|---------------------------|------------------------------|
|              |                             |                    | Total Oil To Pipeline | Total Oil Truck Or RR | Name of Transporter     |                           |                              |
| 1            | 169                         | 269                |                       | 263                   | Foreland Refining Corp. | 175                       |                              |

MCF Used on Lease: \_\_\_\_\_ Gas Used For Gas Lift  
MCF Sold: \_\_\_\_\_ MCF Used On Lease  
MCF Blown to air: \_\_\_\_\_ MCF Used On \_\_\_\_\_ Lease  
Gas Purchaser: \_\_\_\_\_ MCF Used On \_\_\_\_\_ Lease

|  |          |
|--|----------|
| Barrels of oil produced and marketed during month.....     | 262.54   |
| Tax at \$ 0.10 per barrel.....                             | \$ 26.25 |
| MCF gas produced and marketed during month.....            |          |
| Tax at \$ 0.10 per 50,000 MCF.....                         |          |
| Total tax monies remitted herewith to State Treasurer..... | \$ 26.25 |

Remarks (see attached sheets if needed):

I hereby certify that the information given herewith is true, correct and complete.

By:   
Laura A. Bacon

Date: September 27, 2004

Telephone : (406) 337-2050

RECEIVED

SEP 07 2004

State of Nevada
DEPARTMENT OF MINERALS
400 W. King Street, Suite 106
Carson City, Nevada 89710
Telephone (702) 687-5050

Division of Minerals

PRODUCER'S MONTHLY REPORT

Company: Frontier Exploration Company Address: P. O. Box 449, Shelby MT 59474
Lease: NV 7403 Pool: Munson Ranch County: Nye Month: Jul-04

Table with columns: LOCATION (Well No., Permit No., Sec., Twp., Rge.), OIL AND WATER (Net Oil Prod, Net Oil Sold, Grav., Water Prod), GAS (Tot. Gas Prod-Mcf, Gas-Oil Ratio), Date of Test, Days On, Status. Rows include wells 13-1, 13-46, 13-45, 14-33, 14-49, 14-49X and a Totals row.

Totals 1146 1017 1183
Method of determining water production: Shake Out Estimate Draw Off

Table with columns: No. Of Wells, Total Oil At Start of Month, Total Oil Produced, DISPOSITION OF OIL (Total Oil To Pipeline, Total Oil Truck Or RR, Name of Transporter), Total Oil At End of Month, Total Capacity of Lease Tank. Row shows 5 wells, 240 start, 1146 produced, 1017 trucked, Foreland Refining Corp., 369 end, and empty capacity.

MCF Used on Lease: Gas Used For Gas Lift
MCF Sold: MCF Used On Lease
MCF Blown to air: MCF Used On Lease
Gas Purchaser: MCF Used On Lease

Barrels of oil produced and marketed during month 1,016.63
Tax at \$ 0.10 per barrel \$ 101.66
MCF gas produced and marketed during month
Tax at \$ 0.10 per 50,000 MCF
Total tax monies remitted herewith to State Treasurer \$ 101.66

Remarks (see attached sheets if needed):

I hereby certify that the information given herewith is true, correct and complete.

By: Laura A. Bacon

Date: August 6, 2004

Telephone : (406) 337-2050

RECEIVED

SEP 07 2004

Division of Minerals

State of Nevada  
DEPARTMENT OF MINERALS  
400 W. King Street, Suite 106  
Carson City, Nevada 89710  
Telephone (702) 687-5050

PRODUCER'S MONTHLY REPORT

Company: Frontier Exploration Company Address: P. O. Box 449, Shelby, MT 59474  
Lease: Trap Springs Pool: Trap Springs County: Nye Month: Jul-04

| LOCATION |            |      |      |      | OIL AND WATER |              |       | GAS        |                   |               |              | Days On | Status  |
|----------|------------|------|------|------|---------------|--------------|-------|------------|-------------------|---------------|--------------|---------|---------|
| Well No. | Permit No. | Sec. | Twp. | Rge. | Net Oil Prod  | Net Oil Sold | Crav. | Water Prod | Tct. Gas Prod-Mcf | Gas-Oil Ratio | Date of Test |         |         |
| 14-42    | 523        | 14   | 9N   | 56E  | 266           | 261          | 26.0  | 198        |                   |               |              | 31      | Pumping |

Totals 266 261 198

Method of determining water production: Shake Out \_\_\_\_\_ Estimate \_\_\_\_\_ Draw Off \_\_\_\_\_

| No. Of Wells | Total Oil At Start of Month | Total Oil Produced | DISPOSITION OF OIL    |                       |                         | Total Oil At End of Month | Total Capacity of Lease Tank |
|--------------|-----------------------------|--------------------|-----------------------|-----------------------|-------------------------|---------------------------|------------------------------|
|              |                             |                    | Total Oil To Pipeline | Total Oil Truck Or RR | Name of Transporter     |                           |                              |
| 1            | 164                         | 266                |                       | 261                   | Foreland Refining Corp. | 169                       |                              |

MCF Used on Lease: \_\_\_\_\_ Gas Used For Gas Lift  
MCF Sold: \_\_\_\_\_ MCF Used On Lease  
MCF Blown to air: \_\_\_\_\_ MCF Used On \_\_\_\_\_ Lease  
Gas Purchaser: \_\_\_\_\_ MCF Used On \_\_\_\_\_ Lease

Barrels of oil produced and marketed during month..... 260.98  
Tax at \$ 0.10 per barrel..... \$ 26.10  
MCF gas produced and marketed during month.....  
Tax at \$ 0.10 per 50,000 MCF.....  
Total tax monies remitted herewith to State Treasurer..... \$ 26.10

Remarks (see attached sheets if needed):

I hereby certify that the information given herewith is true, correct and complete.

By: Laura A. Bacon

Date: August 6, 2004

Telephone : (406) 337-2050

RECEIVED

JUL 26 2004

State of Nevada
DEPARTMENT OF MINERALS
400 W. King Street, Suite 106
Carson City, Nevada 89710
Telephone (702) 687-5050

Division of Minerals

PRODUCER'S MONTHLY REPORT

Company: Frontier Exploration Company Address: P. O. Box 449, Shelby MT 59474
Lease: NV 7403 Pool: Munson Ranch County: Nye Month: Jun-04

Table with columns: LOCATION (Well No., Permit No., Sec., Twp., Rge.), OIL AND WATER (Net Oil Prod, Net Oil Sold, Grav., Water Prod), GAS (Tot. Gas Prod-Mcf, Gas-Oil Ratio, Date of Test, Days On), Status. Rows include well numbers 13-1, 13-46, 13-45, 14-33, 14-49, 14-49X and a Totals row.

Method of determining water production: Shake Out Estimate Draw Off

Table titled DISPOSITION OF OIL with columns: No. Of Wells, Total Oil At Start of Month, Total Oil Produced, Total Oil To Pipeline, Total Oil Truck Or RR, Name of Transporter, Total Oil At End of Month, Total Capacity of Lease Tank. Row shows 5 wells, 391 start, 1106 produced, 1257 trucked, Foreland Refining Corp., 240 end.

MCF Used on Lease: Gas Used For Gas Lift
MCF Sold: MCF Used On Lease
MCF Blown to air: MCF Used On Lease
Gas Purchaser: MCF Used On Lease

Barrels of oil produced and marketed during month..... 1,256.86
Tax at \$ 0.10 per barrel..... \$ 125.69
MCF gas produced and marketed during month.....
Tax at \$ 0.10 per 50,000 MCF.....
Total tax monies remitted herewith to State Treasurer..... \$ 125.69

Remarks (see attached sheets if needed):

I hereby certify that the information given herewith is true, correct and complete.

By: [Signature] Laura A. Bacon

Date: July 20, 2004

Telephone : (406) 337-2050

RECEIVED

JUL 26 2004

Division of Minerals

State of Nevada  
DEPARTMENT OF MINERALS  
400 W. King Street, Suite 106  
Carson City, Nevada 89710  
Telephone (702) 687-5050

PRODUCER'S MONTHLY REPORT

Company: Frontier Exploration Company Address: P. O. Box 449, Shelby, MT 59474  
Lease: Trap Springs Pool: Trap Springs County: Nye Month: Jun-04

| LOCATION |            |      |      |      | OIL AND WATER |              |       | GAS        |                   |               | Days On | Status |              |
|----------|------------|------|------|------|---------------|--------------|-------|------------|-------------------|---------------|---------|--------|--------------|
| Well No. | Permit No. | Sec. | Twp. | Rge. | Net Oil Prod  | Net Oil Sold | Grav. | Water Prod | Tot. Gas Prod-Mcf | Gas-Oil Ratio |         |        | Date of Test |
| 14-42    | 523        | 14   | 9N   | 56E  | 224           | 258          | 26.1  | 191        |                   |               |         | 30     | Pumping      |

Totals 224 258 191


Method of determining water production: Shake Out \_\_\_\_\_ Estimate \_\_\_\_\_ Draw Off \_\_\_\_\_

| No. Of Wells | Total Oil At Start of Month | Total Oil Produced | DISPOSITION OF OIL    |                       |                         | Total Oil At End of Month | Total Capacity of Lease Tank |
|--------------|-----------------------------|--------------------|-----------------------|-----------------------|-------------------------|---------------------------|------------------------------|
|              |                             |                    | Total Oil To Pipeline | Total Oil Truck Or RR | Name of Transporter     |                           |                              |
| 1            | 198                         | 224                |                       | 258                   | Foreland Refining Corp. | 164                       |                              |

MCF Used on Lease: \_\_\_\_\_ Gas Used For Gas Lift  
MCF Sold: \_\_\_\_\_ MCF Used On Lease  
MCF Blown to air: \_\_\_\_\_ MCF Used On \_\_\_\_\_ Lease  
Gas Purchaser: \_\_\_\_\_ MCF Used On \_\_\_\_\_ Lease

Barrels of oil produced and marketed during month..... 258.23  
Tax at \$ 0.10 per barrel..... \$ 25.82  
MCF gas produced and marketed during month.....  
Tax at \$ 0.10 per 50,000 MCF.....  
Total tax monies remitted herewith to State Treasurer..... \$ 25.82

Remarks (see attached sheets if needed):  
I hereby certify that the information given herewith is true, correct and complete.

By:   
Laura A. Bacon

Date: July 20, 2004

Telephone : (406) 337-2050

RECEIVED

JUN 21 2004

Division of Minerals

State of Nevada
DEPARTMENT OF MINERALS
400 W. King Street, Suite 106
Carson City, Nevada 89710
Telephone (702) 687-5050

PRODUCER'S MONTHLY REPORT

Company: Frontier Exploration Company Address: P. O. Box 449, Shelby MT 59474
Lease: NV 7403 Pool: Munson Ranch County: Nye Month: May-04

Table with columns: LOCATION (Well No., Permit No., Sec., Twp., Rge.), OIL AND WATER (Net Oil Prod, Net Oil Sold, Grav., Water Prod), GAS (Tot. Gas Prod-Mcf, Gas-Oil Ratio, Date of Test), Days On, Status. Rows include wells 13-1, 13-46, 13-45, 14-33, 14-49, 14-49X and a Totals row.

Totals 1166 1004 1196
Method of determining water production: Shake Out Estimate Draw Off

Table with columns: No. Of Wells, Total Oil At Start of Month, Total Oil Produced, DISPOSITION OF OIL (Total Oil To Pipeline, Total Oil Truck Or RR, Name of Transporter), Total Oil At End of Month, Total Capacity of Lease Tank. Row shows 5 wells, 229 start, 1166 produced, 1004 trucked, Foreland Refining Corp., 391 end.

MCF Used on Lease: Gas Used For Gas Lift
MCF Sold: MCF Used On Lease
MCF Blown to air: MCF Used On Lease
Gas Purchaser: MCF Used On Lease

Barrels of oil produced and marketed during month: 1,004.22
Tax at \$ 0.10 per barrel: \$ 100.42
MCF gas produced and marketed during month:
Tax at \$ 0.10 per 50,000 MCF:
Total tax monies remitted herewith to State Treasurer: \$ 100.42

Remarks (see attached sheets if needed):

I hereby certify that the information given herewith is true, correct and complete.

By: [Signature]
Laura A. Bacon

Date: June 8, 2004

Telephone : (406) 337-2050

RECEIVED

JUN 21 2004

Division of Minerals

State of Nevada
DEPARTMENT OF MINERALS
400 W. King Street, Suite 106
Carson City, Nevada 89710
Telephone (702) 687-5050

PRODUCER'S MONTHLY REPORT

Company: Frontier Exploration Company Address: P. O. Box 449, Shelby, MT 59474
Lease: Trap Springs Pool: Trap Springs County: Nye Month: May-04

Table with columns: LOCATION (Well No., Permit No., Sec., Twp., Rge.), OIL AND WATER (Net Oil Prod, Net Oil Sold, Grav.), GAS (Water Prod, Tot. Gas Prod-Mcf, Gas-Oil Ratio, Date of Test), Days On, Status. Row 1: 14-42, 523, 14, 9N, 56E, 241, 314, 26.1, 197, 31, Pumping.

Totals 241 314 197
Method of determining water production: Shake Out Estimate Draw Off

Table with columns: No. Of Wells, Total Oil At Start of Month, Total Oil Produced, DISPOSITION OF OIL (Total Oil To Pipeline, Total Oil Truck Or RR, Name of Transporter), Total Oil At End of Month, Total Capacity of Lease Tank. Row 1: 1, 271, 241, 314, Foreland Refining Corp., 198.

MCF Used on Lease: Gas Used For Gas Lift
MCF Sold: MCF Used On Lease
MCF Blown to air: MCF Used On Lease
Gas Purchaser: MCF Used On Lease

Barrels of oil produced and marketed during month 314.44
Tax at \$ 0.10 per barrel \$ 31.44
MCF gas produced and marketed during month
Tax at \$ 0.10 per 50,000 MCF
Total tax monies remitted herewith to State Treasurer \$ 31.44

Remarks (see attached sheets if needed):

I hereby certify that the information given herewith is true, correct and complete.

By: [Signature] Laura A. Bacon

Date: June 8, 2004

Telephone : (406) 337-2050



RECEIVED

MAY 27 2004

Division of Minerals

State of Nevada
DEPARTMENT OF MINERALS
400 W. King Street, Suite 106
Carson City, Nevada 89710
Telephone (702) 687-5050

PRODUCER'S MONTHLY REPORT

Company: Frontier Exploration Company Address: P. O. Box 449, Shelby MT 59474
Lease: NV 7403 Pool: Munson Ranch County: Nye Month: Apr-04

Table with columns: LOCATION (Well No., Permit No., Sec., Twp., Rge.), OIL AND WATER (Net Oil Prod, Net Oil Sold, Grav.), GAS (Water Prod, Tot. Gas Prod-Mcf, Gas-Oil Ratio), Date of Test, Days On, Status. Rows include wells 13-1, 13-46, 13-45, 14-33, 14-49, 14-49X and a Totals row.

Totals 1159 1262 1157
Method of determining water production: Shake Out Estimate Draw Off

Table with columns: No. Of Wells, Total Oil At Start of Month, Total Oil Produced, DISPOSITION OF OIL (Total Oil To Pipeline, Total Oil Truck Or RR, Name of Transporter), Total Oil At End of Month, Total Capacity of Lease Tank. Row shows 5 wells, 332 start, 1159 produced, 1262 trucked, Foreland Refining Corp., 229 end.

MCF Used on Lease: Gas Used For Gas Lift
MCF Sold: MCF Used On Lease
MCF Blown to air: MCF Used On Lease
Gas Purchaser: MCF Used On Lease

Barrels of oil produced and marketed during month 1,262.46
Tax at \$ 0.10 per barrel \$ 126.25
MCF gas produced and marketed during month
Tax at \$ 0.10 per 50,000 MCF
Total tax monies remitted herewith to State Treasurer \$ 126.25

Remarks (see attached sheets if needed):

I hereby certify that the information given herewith is true, correct and complete.

By: [Signature] Laura A. Bacon

Date: May 19, 2004

Telephone : (406) 337-2050

RECEIVED

MAY 27 2004

Division of Minerals

State of Nevada
DEPARTMENT OF MINERALS
400 W. King Street, Suite 106
Carson City, Nevada 89710
Telephone (702) 687-5050

PRODUCER'S MONTHLY REPORT

Company: Frontier Exploration Company Address: P. O. Box 449, Shelby, MT 59474
Lease: Trap Springs Pool: Trap Springs County: Nye Month: Apr-04

Table with columns: LOCATION (Well No., Permit No., Sec., Twp., Rge.), OIL AND WATER (Net Oil Prod, Net Oil Sold, Grav.), GAS (Water Prod, Tot. Gas Prod-Mcf, Gas-Oil Ratio, Date of Test), Days On, Status. Row 1: 14-42, 523, 14, 9N, 56E, 154, 306, 25.7, 191, 30, Pumping.

Totals 154 306 191
Method of determining water production: Shake Out Estimate Draw Off

Table with columns: No. Of Wells, Total Oil At Start of Month, Total Oil Produced, DISPOSITION OF OIL (Total Oil To Pipeline, Total Oil Truck Or RR, Name of Transporter, Total Oil At End of Month, Total Capacity of Lease Tank). Row 1: 1, 423, 154, 306, Foreland Refining Corp., 271.

MCF Used on Lease: Gas Used For Gas Lift
MCF Sold: MCF Used On Lease
MCF Blown to air: MCF Used On Lease
Gas Purchaser: MCF Used On Lease

Barrels of oil produced and marketed during month 305.62
Tax at \$ 0.10 per barrel \$ 30.56
MCF gas produced and marketed during month
Tax at \$ 0.10 per 50,000 MCF
Total tax monies remitted herewith to State Treasurer \$ 30.56

Remarks (see attached sheets if needed):

I hereby certify that the information given herewith is true, correct and complete.

By: [Signature] Laura A. Bacon

Date: May 19, 2004

Telephone : (406) 337-2050

RECEIVED

APR 29 2004

State of Nevada
DEPARTMENT OF MINERALS
400 W. King Street, Suite 106
Carson City, Nevada 89710
Telephone (702) 687-5050

Division of Minerals

PRODUCER'S MONTHLY REPORT

Company: Frontier Exploration Company Address: P. O. Box 449, Shelby MT 59474
Lease: NV 7403 Pool: Munson Ranch County: Nye Month: Mar-04

Table with columns: LOCATION (Well No., Permit No., Sec., Twp., Rge.), OIL AND WATER (Net Oil Prod, Net Oil Sold, Grav., Water Prod), GAS (Tot. Gas Prod-Mcf, Gas-Oil Ratio, Date of Test), Days On, Status. Rows include wells 13-1, 13-46, 13-45, 14-33, 14-49, 14-49X and a Totals row.

Method of determining water production: Shake Out Estimate Draw Off

Table with columns: No. Of Wells, Total Oil At Start of Month, Total Oil Produced, DISPOSITION OF OIL (Total Oil To Pipeline, Total Oil Truck Or RR, Name of Transporter, Total Oil At End of Month, Total Capacity of Lease Tank). Row shows 5 wells, 117 start, 1214 produced, 999 trucked, Foreland Refining Corp., 332 end.

MCF Used on Lease: Gas Used For Gas Lift
MCF Sold: MCF Used On Lease
MCF Blown to air: MCF Used On Lease
Gas Purchaser: MCF Used On Lease

Barrels of oil produced and marketed during month..... 999.11
Tax at \$ 0.10 per barrel..... \$ 99.91
MCF gas produced and marketed during month.....
Tax at \$ 0.10 per 50,000 MCF.....
Total tax monies remitted herewith to State Treasurer..... \$ 99.91

Remarks (see attached sheets if needed):

I hereby certify that the information given herewith is true, correct and complete.

By: [Signature]
Laura A. Bacon

Date: April 19, 2004

Telephone : (406) 337-2050

RECEIVED

APR 29 2004

Division of Minerals

State of Nevada
DEPARTMENT OF MINERALS
400 W. King Street, Suite 106
Carson City, Nevada 89710
Telephone (702) 687-5050

PRODUCER'S MONTHLY REPORT

Company: Frontier Exploration Company Address: P. O. Box 449, Shelby, MT 59474
Lease: Trap Springs Pool: Trap Springs County: Nye Month: Mar-04

Table with columns: LOCATION (Well No., Permit No., Sec., Twp., Rge.), OIL AND WATER (Net Oil Prod, Net Oil Sold, Grav.), GAS (Water Prod, Tot. Gas Prod-Mcf, Gas-Oil Ratio, Date of Test), Days On, Status. Row 1: 14-42, 523, 14, 9N, 56E, 153, None, 0.0, 127, 20, Pumping.

Totals 153 0 127
Method of determining water production: Shake Out Estimate Draw Off

Table with columns: No. Of Wells, Total Oil At Start of Month, Total Oil Produced, DISPOSITION OF OIL (Total Oil To Pipeline, Total Oil Truck Or RR, Name of Transporter), Total Oil At End of Month, Total Capacity of Lease Tank. Row 1: 1, 270, 153, 0, Foreland Refining Corp., 423.

MCF Used on Lease: Gas Used For Gas Lift
MCF Sold: MCF Used On Lease
MCF Blown to air: MCF Used On Lease
Gas Purchaser: MCF Used On Lease

Barrels of oil produced and marketed during month:
Tax at \$ 0.10 per barrel:
MCF gas produced and marketed during month:
Tax at \$ 0.10 per 50,000 MCF:
Total tax monies remitted herewith to State Treasurer:

Remarks (see attached sheets if needed):

I hereby certify that the information given herewith is true, correct and complete.

By: Laura A. Bacon

Date: April 19, 2004

Telephone : (406) 337-2050

RECEIVED

APR 05 2004

Division of Minerals

State of Nevada
DEPARTMENT OF MINERALS
400 W. King Street, Suite 106
Carson City, Nevada 89710
Telephone (702) 687-5050

PRODUCER'S MONTHLY REPORT

Company: Frontier Exploration Company Address: P. O. Box 449, Shelby, MT 59474
Lease: Trap Springs Pool: Trap Springs County: Nye Month: Feb-04

Table with columns: LOCATION (Well No., Permit No., Sec., Twp., Rge.), OIL AND WATER (Net Oil Prod, Net Oil Sold, Grav.), GAS (Water Prod, Tot. Gas Prod-Mcf, Gas-Oil Ratio, Date of Test), Days On, Status. Row 1: 14-42, 523, 14, 9N, 56E, 128, 294, 26.0, 114, 18, Pumping.

Totals 128 294 114
Method of determining water production: Shake Out Estimate Draw Off

Table with columns: No. Of Wells, Total Oil At Start of Month, Total Oil Produced, DISPOSITION OF OIL (Total Oil To Pipeline, Total Oil Truck Or RR, Name of Transporter, Total Oil At End of Month, Total Capacity of Lease Tank). Row 1: 1, 436, 128, 294, Foreland Refining Corp., 270.

MCF Used on Lease: Gas Used For Gas Lift
MCF Sold: MCF Used On Lease
MCF Blown to air: MCF Used On Lease
Gas Purchaser: MCF Used On Lease

Barrels of oil produced and marketed during month 294.09
Tax at \$ 0.10 per barrel \$ 29.41
MCF gas produced and marketed during month
Tax at \$ 0.10 per 50,000 MCF
Total tax monies remitted herewith to State Treasurer \$ 29.41

Remarks (see attached sheets if needed):

I hereby certify that the information given herewith is true, correct and complete.

By: Laura A. Bacon

Date: March 22, 2004

Telephone : (406) 337-2050

RECEIVED

APR 05 2004

State of Nevada
DEPARTMENT OF MINERALS
400 W. King Street, Suite 106
Carson City, Nevada 89710
Telephone (702) 687-5050

Division of Minerals

PRODUCER'S MONTHLY REPORT

Company: Frontier Exploration Company Address: P. O. Box 449, Shelby MT 59474
Lease: NV 7403 Pool: Munson Ranch County: Nye Month: Feb-04

Table with columns: LOCATION (Well No., Permit No., Sec., Twp., Rge.), OIL AND WATER (Net Oil Prod, Net Oil Sold, Grav., Water Prod), GAS (Tot. Gas Prod-Mcf, Gas-Oil Ratio), Date of Test, Days On, Status. Rows include wells 13-1, 13-46, 13-45, 14-33, 14-49, 14-49X and a Totals row.

Totals 650 732 221
Method of determining water production: Shake Out Estimate Draw Off

Table with columns: No. Of Wells, Total Oil At Start of Month, Total Oil Produced, DISPOSITION OF OIL (Total Oil To Pipeline, Total Oil Truck Or RR, Name of Transporter), Total Oil At End of Month, Total Capacity of Lease Tank. Row shows 5 wells, 199 start, 650 produced, 732 trucked, Foreland Refining Corp., 117 end.

MCF Used on Lease: Gas Used For Gas Lift
MCF Sold: MCF Used On Lease
MCF Blown to air: MCF Used On Lease
Gas Purchaser: MCF Used On Lease

Barrels of oil produced and marketed during month..... 731.67
Tax at \$ 0.10 per barrel..... \$ 73.17
MCF gas produced and marketed during month.....
Tax at \$ 0.10 per 50,000 MCF.....
Total tax monies remitted herewith to State Treasurer..... \$ 73.17

Remarks (see attached sheets if needed):

I hereby certify that the information given herewith is true, correct and complete.

By: [Signature] Laura A. Bacon

Date: March 22, 2004

Telephone : (406) 337-2050

RECEIVED

FEB 27 2004

Division of Minerals

State of Nevada
DEPARTMENT OF MINERALS
400 W. King Street, Suite 106
Carson City, Nevada 89710
Telephone (702) 687-5050

PRODUCER'S MONTHLY REPORT

Company: Frontier Exploration Company Address: P. O. Box 449, Shelby MT 59474
Lease: NV 7403 Pool: Munson Ranch County: Nye Month: Jan-04

Table with columns: LOCATION (Well No., Permit No., Sec., Twp., Rge.), OIL AND WATER (Net Oil Prod, Net Oil Sold, Grav., Water Prod), GAS (Tot. Gas Prod-Mcf, Gas-Oil Ratio, Date of Test), Days On, Status. Rows include wells 13-1, 13-46, 13-45, 14-33, 14-49, 14-49X and a Totals row.

Totals 937 1015 601
Method of determining water production: Shake Out Estimate Draw Off

Table with columns: No. Of Wells, Total Oil At Start of Month, Total Oil Produced, DISPOSITION OF OIL (Total Oil To Pipeline, Total Oil Truck Or RR, Name of Transporter), Total Oil At End of Month, Total Capacity of Lease Tank. Row shows 5 wells, 277 start, 937 produced, 1015 trucked, Foreland Refining Corp., 199 end.

MCF Used on Lease: Gas Used For Gas Lift
MCF Sold: MCF Used On Lease
MCF Blown to air: MCF Used On Lease
Gas Purchaser: MCF Used On Lease

Barrels of oil produced and marketed during month... 1,014.94
Tax at \$ 0.10 per barrel... \$ 101.49
MCF gas produced and marketed during month...
Tax at \$ 0.10 per 50,000 MCF...
Total tax monies remitted herewith to State Treasurer... \$ 101.49

Remarks (see attached sheets if needed):
I hereby certify that the information given herewith is true, correct and complete.

By: [Signature]
Laura A. Bacon

Date: February 16, 2004
Telephone : (406) 337-2050

RECEIVED

FEB 27 2004

Division of Minerals

State of Nevada
DEPARTMENT OF MINERALS
400 W. King Street, Suite 106
Carson City, Nevada 89710
Telephone (702) 687-5050

PRODUCER'S MONTHLY REPORT

Company: Frontier Exploration Company Address: P. O. Box 449, Shelby, MT 59474
Lease: Trap Springs Pool: Trap Springs County: Nye Month: Jan-04

Table with columns: LOCATION (Well No., Permit No., Sec., Twp., Rge.), OIL AND WATER (Net Oil Prod, Net Oil Sold, Grav., Water Prod), GAS (Tot. Gas Prod-Mcf, Gas-Oil Ratio, Date of Test), Days On, Status. Row 1: 14-42, 523, 14, 9N, 56E, 333, 320, 26.0, 296, 31, Pumping.

Totals 333 320 296
Method of determining water production: Shake Out Estimate Draw Off

Table with columns: No. Of Wells, Total Oil At Start of Month, Total Oil Produced, DISPOSITION OF OIL (Total Oil To Pipeline, Total Oil Truck Or RR, Name of Transporter), Total Oil At End of Month, Total Capacity of Lease Tank. Row 1: 1, 423, 333, 320, Foreland Refining Corp., 436.

MCF Used on Lease: Gas Used For Gas Lift
MCF Sold: MCF Used On Lease
MCF Blown to air: MCF Used On Lease
Gas Purchaser: MCF Used On Lease

Barrels of oil produced and marketed during month 319.66
Tax at \$ 0.10 per barrel \$ 31.97
MCF gas produced and marketed during month
Tax at \$ 0.10 per 50,000 MCF
Total tax monies remitted herewith to State Treasurer \$ 31.97

Remarks (see attached sheets if needed):

I hereby certify that the information given herewith is true, correct and complete.

By: [Signature] Laura A. Bacon

Date: February 16, 2004

Telephone : (406) 337-2050