

STATE OF NEVADA  
 DIVISION OF MINERAL RESOURCES  
 Capitol Complex—201 S. Fall Street  
 Carson City, Nevada 89710  
 Telephone (702) 885-4368

Original—Division—Prod.  
 Duplicate—Division—NBM & G  
 Triplicate—State Treasurer  
 Quadruplicate—File

**PRODUCER'S MONTHLY REPORT**

This report to be filed by the end of the month following the month herein reported.

1104 Country Hills Dr., #307

Company FORELAND CORPORATION Address Ogden, UT 84403  
Foreland/Southern Pacific  
 Lease Land Co. Pool Tomera Ranch County Eureka Month of December, 1989

LOCATION					OIL AND WATER (BBL.)				GAS			No. days prod.	Status: Flowing, Pumping, Gas Lift, etc.
Well No.	Permit No.	Sec.	Twp.	Rge.	Net oil prod.*	Net oil sold*	Grav.	Water Prod.†	Tot. gas Prod. MCF	Gas-oil ratio	Date of test		
1-5	402	5	30	52	0	0		0	0			0	
WELL TEMPORARILY SHUT-IN													

TOTALS

\*Report distillate, condensate or other liquid hydrocarbons (other than oil) in this column preceded by an asterisk (\*).

†Method of determining water production: Shake out.....Estimate.....Draw off.....

(OVER)

(Following report is on lease basis.)

No. Wells	Total amount oil on lease at beginning of month	Actual oil produced	DISPOSITION OF OIL			Total amount oil on lease	Total capacity lease tanks
			Bbls. to pipeline	Bbls. to truck or R.R.	Name of transporter		
1	67	0	0	0		67	800

**GAS**

MCF used on lease..... Used for Gas Lift  
MCF sold..... MCF used on lease.  
MCF blown to air (difference)..... MCF used on..... lease.  
Gas Purchaser..... MCF used on..... lease.

**SUMMARY**

Barrels oil produced and marketed during month..... 0  
Tax at ~~\$0.05~~ <sup>\$0.05</sup> per barrel . . . . . \$ 0  
MCF gas produced and marketed during month.....  
Tax at ~~\$0.05~~ <sup>\$0.05</sup> per 50,000 MCF . . . . . \$  
Total tax monies remitted herewith to State Treasurer . . . . . \$ 0

Remarks:

I hereby certify that the information given herewith is true, correct and complete.

Name Robert C. Richins  
Robert C. Richins  
Position.....  
Telephone..... (801) 621-1035  
Date..... January 8....., 19 90

**INSTRUCTIONS:** Prepare in quadruplicate. First two copies to Division of Mineral Resources. Next copy to State Treasurer, Carson City, Nevada with remittance. Last copy for your file.

STATE OF NEVADA  
 DEPARTMENT OF MINERALS  
 400 W. King Street, Suite 106  
 Carson City, Nevada 89710  
 Telephone (702) 885-5050

Original—Dept. Well File  
 Duplicate—Dept. NBM&G File  
 Triplicate—Dept. State Treasurer  
 Quadruplicate—Producer's File

## PRODUCER'S MONTHLY REPORT

*This report to be filed by the end of the month following the month herein reported.*

1104 Country Hills Dr., #307  
 Address Ogden, Utah 84403

Company FORELAND CORPORATION  
 Foreland/Southern Pacific

Lease Land Co. Pool Tomera Ranch County Eureka Month of November, 1989

LOCATION					OIL AND WATER (BBL.)				GAS			No. days prod.	Status: Flowing, Pumping, Gas Lift, etc.	
Well No.	Permit No.	Sec.	Twp.	Rge.	Net oil prod.*	Net Oil sold*	Grav.	Water Prod.†	Tot. gas Prod. MCF	Gas-oil ratio	Date of test			
1-5	402	5	30	52	0	0		0	0					
WELL TEMPORARILY SHUT-IN														
TOTALS														

\*Report distillate, condensate or other liquid hydrocarbons (other than oil) in this column preceded by an asterisk (\*).

†Method of determining water production: Shake out..... Estimate..... Draw off.....

(Following report is on lease basis.)

No. Wells	Total amount oil on lease at beginning of month	Actual oil produced	DISPOSITION OF OIL			Total amount oil on lease	Total capacity lease tanks
			Bbls. to pipeline	Bbls. to truck or R.R.	Name of transporter		
1	57	0	0	0	N/A	57	800

GAS


MCF used on lease..... Used for Gas Lift  
MCF sold..... MCF used on lease.  
MCF blown to air (difference)..... MCF used on..... lease.  
Gas Purchaser..... MCF used on..... lease.

SUMMARY

Barrels oil produced and marketed during month..... 0  
Tax at \$0.05 per barrel..... \$ 0  
MCF gas produced and marketed during month.....  
Tax at \$0.05 per 50,000 MCF..... \$  
Total tax monies remitted herewith to State Treasurer..... \$ 0

Remarks:

I hereby certify that the information given herewith is true, correct and complete.

Name.....   
Robert C. Richins  
Position.....  
Telephone..... (301) 521-1035  
Date..... December....., 1939

INSTRUCTIONS: Prepare in quadruplicate. First two copies to Department of Minerals. Next copy to State Treasurer, Carson City, Nevada with remittance. Last copy for your file.

STATE OF NEVADA  
 DEPARTMENT OF MINERALS  
 400 W. King Street, Suite 106  
 Carson City, Nevada 89710  
 Telephone (702) 885-5050

Original—Dept. Well File  
 Duplicate—Dept. NBM&G File  
 Triplicate—Dept. State Treasurer  
 Quadruplicate—Producer's File

RECEIVED

NOV 27 1989

PRODUCER'S MONTHLY REPORT

This report to be filed by the end of the month following the month herein reported.

DEPT OF MINERALS

1104 Country Hills Dr. #307

Address Ogden, Utah 84403

Company FORELAND CORPORATION

FORELAND Southern Pacific

Lease Land Co. PooPomera Ranch County Eureka Month of October, 1989

LOCATION					OIL AND WATER (BBL.)				GAS			No. days prod.	Status: Flowing, Pumping, Gas Lift, etc.
Well No.	Permit No.	Sec.	Twp.	Rge.	Net oil prod.*	Net Oil sold*	Grav.	Water Prod.†	Tot. gas Prod. MCF	Gas-oil ratio	Date of test		
1-5	402	5	30	52	0	0		0					
WELL TEMPORARILY SHUT-IN													

TOTALS

\*Report distillate, condensate or other liquid hydrocarbons (other than oil) in this column preceded by an asterisk (\*).

†Method of determining water production: Shake out.....Estimate.....Draw off.....

(Following report is on lease basis.)

No. Wells	Total amount oil on lease at beginning of month	Actual oil produced	DISPOSITION OF OIL			Total amount oil on lease	Total capacity lease tanks
			Bbbs. to pipeline	Bbbs. to truck or R.R.	Name of transporter		
1	67	0				67	800

GAS

MCF used on lease..... Used for Gas Lift  
MCF sold..... MCF used on lease.  
MCF blown to air (difference)..... MCF used on..... lease.  
Gas Purchaser..... MCF used on..... lease.

SUMMARY

Barrels oil produced and marketed during month..... 0  
Tax at \$0.05 per barrel..... \$ 0  
MCF gas produced and marketed during month.....  
Tax at \$0.05 per 50,000 MCF..... \$  
Total tax monies remitted herewith to State Treasurer..... \$ 0

Remarks:

I hereby certify that the information given herewith is true, correct and complete.

Name.....   
Robert C. Richins

Position.....

Telephone..... (801) 621-1035

Date..... November 21, 1939

INSTRUCTIONS: Prepare in quadruplicate. First two copies to Department of Minerals. Next copy to State Treasurer, Carson City, Nevada with remittance. Last copy for your file.

STATE OF NEVADA  
DEPARTMENT OF MINERALS  
400 W. King Street, Suite 106  
Carson City, Nevada 89710  
Telephone (702) 885-5050

Original—Dept. Well File  
Duplicate—Dept. NBM&G File  
Triplicate—Dept. State Treasurer  
Quadruplicate—Producer's File

PRODUCER'S MONTHLY REPORT

This report to be filed by the end of the month following the month herein reported.

1104 Country Hills Dr., Ste. 307  
Ogden, Utah 84403

Company FORELAND CORPORATION  
Foreland Southern Pacific

Address 1104 Country Hills Dr., Ste. 307  
Ogden, Utah 84403

Lease Land Co. Pool Tomera Ranch County Eureka Month of September, 19 89

LOCATION					OIL AND WATER (BBLs.)				GAS			No. days prod.	Status: Flowing, Pumping, Gas Lift, etc.	
Well No.	Permit No.	Sec.	Twp.	Rge.	Net oil prod.*	Net Oil sold*	Grav.	Water Prod.†	Tot. gas Prod. MCF	Gas-oil ratio	Date of test			
1-5	402	5	30N	52E	-0-	-0-		-0-				-0-		
WELL TEMPORARILY SHUT-IN														

TOTALS

\*Report distillate, condensate or other liquid hydrocarbons (other than oil) in this column preceded by an asterisk (\*).

†Method of determining water production: Shake out.....Estimate.....Draw off.....



(Following report is on lease basis.)

No. Wells	Total amount oil on lease at beginning of month	Actual oil produced	DISPOSITION OF OIL			Total amount oil on lease	Total capacity lease tanks
			Bbls. to pipeline	Bbls. to truck or R.R.	Name of transporter		
1	67	-0-		-0-		67	800

GAS

MCF used on lease..... Used for Gas Lift  
MCF sold..... MCF used on lease.  
MCF blown to air (difference)..... MCF used on..... lease.  
Gas Purchaser..... MCF used on..... lease.

SUMMARY

Barrels oil produced and marketed during month..... -0-  
Tax at \$0.05 per barrel..... \$ -0-  
MCF gas produced and marketed during month.....  
Tax at \$0.05 per 50,000 MCF..... \$  
Total tax monies remitted herewith to State Treasurer..... \$ -0-

Remarks:

I hereby certify that the information given herewith is true, correct and complete.

Name Robert C. Richins  
**Robert C. Richins**

Position.....

Telephone (801) 621-1035

Date October 11, 1989

INSTRUCTIONS: Prepare in quadruplicate. First two copies to Department of Minerals. Next copy to State Treasurer, Carson City, Nevada with remittance. Last copy for your file.



STATE OF NEVADA  
DEPARTMENT OF MINERALS

400 W. King Street, Suite 106  
Carson City, Nevada 89710  
Telephone (702) 885-5050

Original—Dept. Well File  
Duplicate—Dept. NBM&G File  
Triplicate—Dept. State Treasurer  
Quadruplicate—Producer's File

RECEIVED

PRODUCER'S MONTHLY REPORT

00101 1989

This report to be filed by the end of the month following the month herein reported.

DEPT OF MINERALS

1104 Country Hills Dr., Suite 307  
Ogden, Utah 84403

Company FORELAND CORPORATION Address 1104 Country Hills Dr., Suite 307  
Foreland Southern Pacific  
Lease Land Co. Pool Tomera Ranch County Eureka Month of August, 19 89

LOCATION					OIL AND WATER (BBL.)				GAS			No. days prod.	Status: Flowing, Pumping, Gas Lift, etc.
Well No.	Permit No.	Sec.	Twp.	Rge.	Net oil prod.*	Net Oil sold*	Grav.	Water Prod.†	Tot. gas Prod. MCF	Gas-oil ratio	Date of test		
1-5	492	5	30N	52E	-0-	212	22.8	0	-0-			0	
WELL TEMPORARILY SHUT-IN													

TOTALS

\*Report distillate, condensate or other liquid hydrocarbons (other than oil) in this column preceded by an asterisk (\*).

†Method of determining water production: Shake out.....Estimate.....Draw off.....



(Following report is on lease basis.)

No. Wells	Total amount oil on lease at beginning of month	Actual oil produced	DISPOSITION OF OIL			Total amount oil on lease	Total capacity lease tanks
			Bbls. to pipeline	Bbls. to truck or R.R.	Name of transporter		
1	279	0		212	Crysen Refinery	67	800

GAS

MCF used on lease.....  
MCF sold.....  
MCF blown to air (difference).....  
Gas Purchaser.....

Used for Gas Lift  
MCF used on lease.....  
MCF used on.....lease.  
MCF used on.....lease.

SUMMARY

Barrels oil produced and marketed during month..... 212  
Tax at \$0.05 per barrel..... \$ 10.60  
MCF gas produced and marketed during month.....  
Tax at \$0.05 per 50,000 MCF..... \$.....  
Total tax monies remitted herewith to State Treasurer..... \$ 10.60

Remarks:

I hereby certify that the information given herewith is true, correct and complete.

Name Robert C. Richins  
Position.....  
Telephone (801) 621-1035  
Date September 27, 1989

INSTRUCTIONS: Prepare in quadruplicate. First two copies to Department of Minerals. Next copy to State Treasurer, Carson City, Nevada with remittance. Last copy for your file.

STATE OF NEVADA  
 DEPARTMENT OF MINERALS  
 400 W. King Street, Suite 106  
 Carson City, Nevada 89710  
 Telephone (702) 885-5050

Original—Dept. Well File  
 Duplicate—Dept. NBM&G File  
 Triplicate—Dept. State Treasurer  
 Quadruplicate—Producer's File

## PRODUCER'S MONTHLY REPORT

*This report to be filed by the end of the month following the month herein reported.*

1104 Country Hills Dr., Suite 307

Company FORELAND CORPORATION Address Ogden, Utah 84403  
**Foreland/Southern Pacific**  
 Lease Land Co. Pool Tomera Ranch County Eureka Month of July, 1989

LOCATION					OIL AND WATER (BBL.)				GAS			No. days prod.	Status: Flowing, Pumping, Gas Lift, etc.		
Well No.	Permit No.	Sec.	Twp.	Rge.	Net oil prod.*	Net Oil sold*	Grav.	Water Prod.†	Tot. gas Prod. MCF	Gas-oil ratio	Date of test				
1-5	492	5	30N	52E	WELL TEMPORARILY SHUT-IN.										
TOTALS															

\*Report distillate, condensate or other liquid hydrocarbons (other than oil) in this column preceded by an asterisk (\*).

†Method of determining water production: Shake out.....Estimate.....Draw off.....

(Following report is on lease basis.)

No. Wells	Total amount oil on lease at beginning of month	Actual oil produced	DISPOSITION OF OIL			Total amount oil on lease	Total capacity lease tanks
			Bbls. to pipeline	Bbls. to truck or R.R.	Name of transporter		
1	279	0				279	800

GAS


MCF used on lease..... Used for Gas Lift  
MCF sold..... MCF used on lease.  
MCF blown to air (difference)..... MCF used on.....lease.  
Gas Purchaser..... MCF used on.....lease.

SUMMARY

Barrels oil produced and marketed during month..... 0  
Tax at \$0.05 per barrel..... \$.....  
MCF gas produced and marketed during month.....  
Tax at \$0.05 per 50,000 MCF..... \$.....  
Total tax monies remitted herewith to State Treasurer..... \$..... 0

Remarks:

I hereby certify that the information given herewith is true, correct and complete.

Name   
Robert C. Richins

Position.....

Telephone (801)621-1035

Date August 25, 1989

INSTRUCTIONS: Prepare in quadruplicate. First two copies to Department of Minerals. Next copy to State Treasurer, Carson City, Nevada with remittance. Last copy for your file.

STATE OF NEVADA  
 DEPARTMENT OF MINERALS  
 400 W. King Street, Suite 106  
 Carson City, Nevada 89710  
 Telephone (702) 885-5050

Original—Dept. Well File  
 Duplicate—Dept. NBM&G File  
 Triplicate—Dept. State Treasurer  
 Quadruplicate—Producer's File

RECEIVED

PRODUCER'S MONTHLY REPORT

AUG 1 1989

This report to be filed by the end of the month following the month herein reported.

1104 Country Hills Dr., Ste. 307

Company FORELAND CORPORATION Address Ogden, Utah 84403  
Foreland Southern Pacific  
 Lease Land Co. Pool Tomera Ranch County Eureka Month of June, 19 89

LOCATION					OIL AND WATER (BBLs.)				GAS			No. days prod.	Status: Flowing, Pumping, Gas Lift, etc.
Well No.	Permit No.	Sec.	Twp.	Rge.	Net oil prod.*	Net Oil sold*	Grav.	Water Prod.†	Tot. gas Prod. MCF	Gas-oil ratio	Date of test		
1-5	492	5	30N	52E	138	0		605	0			24	Pumping

TOTALS

\*Report distillate, condensate or other liquid hydrocarbons (other than oil) in this column preceded by an asterisk (\*).

†Method of determining water production: Shake out.....Estimate.....Draw off.....

(Following report is on lease basis.)

No. Wells	Total amount oil on lease at beginning of month	Actual oil produced	DISPOSITION OF OIL			Total amount oil on lease	Total capacity lease tanks
			Bbls. to pipeline	Bbls. to truck or R.R.	Name of transporter		
1	141	138	0	0		279	800

GAS


MCF used on lease..... Used for Gas Lift  
MCF sold..... MCF used on lease.  
MCF blown to air (difference)..... MCF used on..... lease.  
Gas Purchaser..... MCF used on..... lease.

SUMMARY

Barrels oil produced and marketed during month..... 0  
Tax at \$0.05 per barrel..... \$ 0  
MCF gas produced and marketed during month.....  
Tax at \$0.05 per 50,000 MCF..... \$  
Total tax monies remitted herewith to State Treasurer..... \$ 0

Remarks:

I hereby certify that the information given herewith is true, correct and complete.

Name..... 

Robert C. Richins

Position.....

Telephone..... (801) 621-1035

Date..... August 1, 1989

INSTRUCTIONS: Prepare in quadruplicate. First two copies to Department of Minerals. Next copy to State Treasurer, Carson City, Nevada with remittance. Last copy for your file.

STATE OF NEVADA  
 DEPARTMENT OF MINERALS  
 400 W. King Street, Suite 106  
 Carson City, Nevada 89710  
 Telephone (702) 885-5050

Original—Dept. Well File  
 Duplicate—Dept. NBM&G File  
 Triplicate—Dept. State Treasurer  
 Quadruplicate—Producer's File

## PRODUCER'S MONTHLY REPORT

*This report to be filed by the end of the month following the month herein reported.*

1104 Country Hills Dr., Suite 307

Company FORELAND CORPORATION Address Ogden, Utah 84403  
Foreland Southern Pacific  
 Lease Land Co. Pool Tomera Ranch County Eureka Month of May, 1989

LOCATION					OIL AND WATER (BBLs.)				GAS			No. days prod.	Status: Flowing, Pumping, Gas Lift, etc.
Well No.	Permit No.	Sec.	Twp.	Rge.	Net oil prod.*	Net Oil sold*	Grav.	Water Prod.†	Tot. gas Prod. MCF	Gas-oil ratio	Date of test		
1-5	492	5	30N	52E	87	210	22	403				26	Pumping
TOTALS													

\*Report distillate, condensate or other liquid hydrocarbons (other than oil) in this column preceded by an asterisk (\*).

†Method of determining water production: Shake out.....Estimate.....Draw off.....

(Following report is on lease basis.)

No. Wells	Total amount oil on lease at beginning of month	Actual oil produced	DISPOSITION OF OIL			Total amount oil on lease	Total capacity lease tanks
			Bbls. to pipeline	Bbls. to truck or R.R.	Name of transporter		
1	264	87		210		141	800

GAS


MCF used on lease..... Used for Gas Lift  
MCF sold..... MCF used on lease.  
MCF blown to air (difference)..... MCF used on.....lease.  
Gas Purchaser..... MCF used on.....lease.

SUMMARY

Barrels oil produced and marketed during month..... 210  
Tax at \$0.05 per barrel..... \$ 10.50  
MCF gas produced and marketed during month.....  
Tax at \$0.05 per 50,000 MCF..... \$  
Total tax monies remitted herewith to State Treasurer..... \$ 10.50

Remarks:

I hereby certify that the information given herewith is true, correct and complete.

Name.....   
**Robert C. Richins**  
Position.....  
Telephone..... (801) 621-1035  
Date..... June 30, 19 89

INSTRUCTIONS: Prepare in quadruplicate. First two copies to Department of Minerals. Next copy to State Treasurer, Carson City, Nevada with remittance. Last copy for your file.



STATE OF NEVADA  
 DEPARTMENT OF MINERALS  
 400 W. King Street, Suite 106  
 Carson City, Nevada 89710  
 Telephone (702) 885-5050

Original—Dept. Well File  
 Duplicate—Dept. NBM&G File  
 Triplicate—Dept. State Treasurer  
 Quadruplicate—Producer's File

## PRODUCER'S MONTHLY REPORT

*This report to be filed by the end of the month following the month herein reported.*

1104 Country Hills Dr., Suite 307  
 Ogden, UT 84403

Company FORELAND CORPORATION Address 1104 Country Hills Dr., Suite 307 Ogden, UT 84403

Lease 1-5 Pool Tomera Ranch County Eureka Month of April, 1989

LOCATION					OIL AND WATER (BBLs.)				GAS			No. days prod.	Status: Flowing, Pumping, Gas Lift, etc.	
Well No.	Permit No.	Sec.	Twp.	Rge.	Net oil prod.*	Net Oil sold*	Grav.	Water Prod.†	Tot. gas Prod. MCF	Gas-oil ratio	Date of test			
1-5	492	5	30N	52E	-0-	-0-								
WELL TEMPORARILY SHUT IN														

**TOTALS**

\*Report distillate, condensate or other liquid hydrocarbons (other than oil) in this column preceded by an asterisk (\*).

†Method of determining water production: Shake out.....Estimate.....Draw off.....

(Following report is on lease basis.)

No. Wells	Total amount oil on lease at beginning of month	Actual oil produced	DISPOSITION OF OIL			Total amount oil on lease	Total capacity lease tanks
			Bbls. to pipeline	Bbls. to truck or R.R.	Name of transporter		
1	264	-0-		-0-		264	800

GAS

MCF used on lease..... Used for Gas Lift  
MCF sold..... MCF used on lease.  
MCF blown to air (difference)..... MCF used on..... lease.  
Gas Purchaser..... MCF used on..... lease.

SUMMARY

Barrels oil produced and marketed during month.....  
Tax at \$0.05 per barrel..... \$.....  
MCF gas produced and marketed during month.....  
Tax at \$0.05 per 50,000 MCF..... \$.....  
Total tax monies remitted herewith to State Treasurer..... \$.....

Remarks:

I hereby certify that the information given herewith is true, correct and complete.

Name Robert C. Richins  
Position.....  
Telephone (801) 392-5771  
Date May 30, 1989

INSTRUCTIONS: Prepare in quadruplicate. First two copies to Department of Minerals. Next copy to State Treasurer, Carson City, Nevada with remittance. Last copy for your file.

STATE OF NEVADA  
 DIVISION OF MINERAL RESOURCES  
 Capitol Complex—201 South Fall Street  
 Carson City, Nevada 89710  
 Telephone (702) 885-4380

Original—Division—Co.  
 Duplicate—Division—Well  
 Triplicate—Division—Prod.  
 Quadruplicate—State Treasurer  
 Quintuplicate—State Treasurer  
 Sextuplicate—File

**PRODUCER'S MONTHLY REPORT**

This report to be filed by the end of the month following the month herein reported.

Company Foreland Corporation Address 1104 Country Hills Dr., Suite 307  
Ogden, UT 84403  
 Lease 1-5 Pool Tomera Ranch County Eureka Month of March, 1989

LOCATION					OIL AND WATER (BBLs.)				GAS			No. days prod.	Status: Flowing, Pumping, Gas Lift, etc.
Well No.	Permit No.	Sec.	Twp.	Rge.	Net oil prod.*	Net oil sold*	Grav.	Water prod.†	Tot. gas Prod. MCF	Gas-oil ratio	Date of test		
1-5	492	5	30N	52E	-0-	-0-							
TOTALS													

\*Report distillate, condensate or other liquid hydrocarbons (other than oil) in this column preceded by an asterisk (\*).

†Method of determining water production: Shake out..... Estimate..... Draw off.....

(OVER)



(Following report is on lease basis.)

No. Wells	Total amount oil on lease at beginning of month	Actual oil produced	DISPOSITION OF OIL			Total amount oil on lease	Total capacity lease tanks
			Bbls. to pipeline	Bbls. to truck or R.R.	Name of transporter		
1	264	-0-		-0-		264	800

**GAS**

MCF used on lease..... Used for Gas Lift

MCF sold..... MCF used on lease.

MCF blown to air (difference)..... MCF used on..... lease.

Gas Purchaser..... MCF used on..... lease.

**SUMMARY**

Barrels oil produced and marketed during month.....

    Tax at \$~~0.00~~<sup>0.05</sup> per barrel . . . . . \$.....

MCF gas produced and marketed during month.....

    Tax at \$~~0.00~~<sup>0.05</sup> per 50,000 MCF . . . . . \$.....

Total tax monies remitted herewith to State Treasurer . . . . . \$.....

Remarks:

I hereby certify that the information given herewith is true, correct and complete.

Name Robert C. Richins

Position.....

Date April 27, 1989

Instructions: Prepare in sextuplicate. First three copies to Division of Mineral Resources. Next two copies to State Treasurer, Carson City, Nevada with remittance. Last copy for your file. State Treasurer receipt one copy and forward to Division of Mineral Resources.

STATE OF NEVADA  
 DEPARTMENT OF MINERALS  
 400 W. King Street, Suite 106  
 Carson City, Nevada 89710  
 Telephone (702) 885-5050

Original—Dept. Well File  
 Duplicate—Dept. NBM&G File  
 Triplicate—Dept. State Treasurer  
 Quadruplicate—Producer's File

## PRODUCER'S MONTHLY REPORT

*This report to be filed by the end of the month following the month herein reported.*

Company FORELAND CORPORATION Address 1104 Country Hills Dr., Suite 307  
Foreland/Southern Pacific Ogden, UT 84403  
 Lease Land Co. Pool Tomera Ranch County Eureka Month of February, 1989

LOCATION					OIL AND WATER (BBLs.)				GAS			No. days prod.	Status: Flowing, Pumping, Gas Lift, etc.
Well No.	Permit No.	Sec.	Twp.	Rge.	Net oil prod.*	Net Oil sold*	Grav.	Water Prod.†	Tot. gas Prod. MCF	Gas-oil ratio	Date of test		
1-5	492	5	30N	52E	-0-	-0-							
<div style="position: absolute; top: 20px; left: 20px; opacity: 0.5; font-size: 2em;">           Tomera Ranch         </div>													

**TOTALS**

\*Report distillate, condensate or other liquid hydrocarbons (other than oil) in this column preceded by an asterisk (\*).

†Method of determining water production: Shake out.....Estimate.....Draw off.....

(Following report is on lease basis.)

No. Wells	Total amount oil on lease at beginning of month	Actual oil produced	DISPOSITION OF OIL			Total amount oil on lease	Total capacity lease tanks
			Bbls. to pipeline	Bbls. to truck or R.R.	Name of transporter		
1	264	-0-		-0-		264	800

GAS

MCF used on lease..... Used for Gas Lift  
MCF sold..... MCF used on lease.  
MCF blown to air (difference)..... MCF used on..... lease.  
Gas Purchaser..... MCF used on..... lease.

SUMMARY

Barrels oil produced and marketed during month..... -0-  
Tax at \$0.05 per barrel..... \$.....  
MCF gas produced and marketed during month.....  
Tax at \$0.05 per 50,000 MCF..... \$.....  
Total tax monies remitted herewith to State Treasurer..... \$ -0-

Remarks:

I hereby certify that the information given herewith is true, correct and complete.

Name   
**Robert C. Richins**

Position.....

Telephone (801) 392-5771

Date March 28, 19 89

INSTRUCTIONS: Prepare in quadruplicate. First two copies to Department of Minerals. Next copy to State Treasurer, Carson City, Nevada with remittance. Last copy for your file.

STATE OF NEVADA  
 DEPARTMENT OF MINERALS  
 400 W. King Street, Suite 106  
 Carson City, Nevada 89710  
 Telephone (702) 885-5050

Original—Dept. Well File  
 Duplicate—Dept. NBM&G File  
 Triplicate—Dept. State Treasurer  
 Quadruplicate—Producer's File

RECEIVED  
 MAR 08 1989

DEPT OF MINERALS  
 PRODUCER'S MONTHLY REPORT

This report to be filed by the end of the month following the month herein reported.

Company FORELAND CORPORATION

Address 1104 Country Hills Dr., Suite 307  
 Ogden, UT 84403

Foreland/Southern Pacific

Lease Land Co. Pool Tomera Ranch County Eureka Month of January, 19 89

LOCATION					OIL AND WATER (BBLs.)				GAS			No. days prod.	Status: Flowing, Pumping, Gas Lift, etc.
Well No.	Permit No.	Sec.	Twp.	Rge.	Net oil prod.*	Net Oil sold*	Grav.	Water Prod.†	Tot. gas Prod. MCF	Gas-oil ratio	Date of test		
1-5	492	5	30N	52E	-0-	-0-							

TOTALS

\*Report distillate, condensate or other liquid hydrocarbons (other than oil) in this column preceded by an asterisk (\*).

†Method of determining water production: Shake out.....Estimate.....Draw off.....

(Following report is on lease basis.)

No. Wells	Total amount oil on lease at beginning of month	Actual oil produced	DISPOSITION OF OIL			Total amount oil on lease	Total capacity lease tanks
			Bbls. to pipeline	Bbls. to truck or R.R.	Name of transporter		
1	264	-0-		-0-		264	800

GAS

MCF used on lease..... Used for Gas Lift  
MCF sold..... MCF used on lease.  
MCF blown to air (difference)..... MCF used on.....lease.  
Gas Purchaser..... MCF used on.....lease.

SUMMARY

Barrels oil produced and marketed during month..... -0-  
Tax at \$0.05 per barrel..... \$.....  
MCF gas produced and marketed during month.....  
Tax at \$0.05 per 50,000 MCF..... \$.....  
Total tax monies remitted herewith to State Treasurer..... \$..... -0-

Remarks:

I hereby certify that the information given herewith is true, correct and complete.

Name.....   
**ROBERT C. RICHINS**

Position.....

Telephone..... (801) 392-5771

Date..... February 25, 19 89

INSTRUCTIONS: Prepare in quadruplicate. First two copies to Department of Minerals. Next copy to State Treasurer, Carson City, Nevada with remittance. Last copy for your file.





BOB MILLER  
Acting Governor

STATE OF NEVADA  
DEPARTMENT OF MINERALS

400 W. King Street, Suite 106  
Carson City, Nevada 89710  
(702) 885-5050  
Fax (702) 885-3957

Las Vegas Branch  
4220 S. Maryland Pkwy.  
Suite 304  
Las Vegas, Nevada 89119  
(702) 486-7250  
Fax (702) 486-7252

RUSSELL A. FIELDS  
Executive Director

NEVADA OIL PRODUCTION NOVEMBER/DECEMBER, 1989

Company Name	November		December		Bi-Monthly Total	Cumulative Total
	Barrels	Days	Barrels	Days		
EAGLE SPRINGS FIELD: FIRST PRODUCTION - MARCH, 1954						
John Lyddon, Operator						
15-35	0	0	0	0		
35-35	0	0	0	0		
62-35	0	0	0	0		
	-----		-----			
	0		0		0	
Draycutt Corporation						
1-36	308	14	126	16		
5-36	1,229	28	1,305	31		
43-36	424	12	566	16		
73-35	926	26	810	31		
74-35	181	30	310	31		
84-35	785	14	897	16		
	-----		-----			
	3,853		4,014		7,867	
Total	3,853		4,014		7,867	3,945,947

TRAP SPRINGS FIELD: FIRST PRODUCTION - NOVEMBER, 1976

Makoil, Inc.						
24-1 Zupann	0	0	0	0		
24-3 Zupann	0	0	0	0		
13-21 Britton	389	14	760	26		
12-24 Munson Ranch	445	30	483	31		
12-33 Munson Ranch	250	27	39	4		
12-34 Munson Ranch	2,864	30	3,109	31		
12-44X Munson Ranch	334	30	362	31		
13-24 Munson Ranch	111	30	97	25		
13-31 Munson Ranch	1,891	30	2,052	31		
13-32 Munson Ranch	834	30	877	30		
13-33 Munson Ranch	250	30	271	31		
13-41X Munson Ranch	1,057	30	1,146	31		
13-42 Munson Ranch	667	30	724	31		
14-23 Munson Ranch	612	30	665	31		
14-24 Munson Ranch	334	30	362	31		
14-32 Munson Ranch	2,530	30	2,747	31		
14-34X Munson Ranch	1,335	30	1,449	31		
14-41 Munson Ranch	20,315	22	22,754	31		
14-44 Munson Ranch	6,251	30	7,989	30		
J.N. Federal #1	0	0	0	0		
	-----		-----			
	40,469		45,886		86,355	

Company Name	November		December		Bi-Monthly Total	Cumulative Total
	Barrels	Days	Barrels	Days		
J.R. Bacon Drilling						
Munson Ranch #13-1	506	15	848	31		
Munson Ranch #13-45	2,591	30	1,825	24		
Munson Ranch #13-46	653	26	646	31		
Munson Ranch #14-33	428	30	582	22		
Munson Ranch #14-42	1,695	30	1,695	29		
Munson Ranch #14-49	420	30	388	31		
	-----		-----			
	6,293		5,984		12,277	
Apache Corporation						
2 Trap Spring	4,064	30	4,411	31		
3 Trap Spring	2,682	30	2,849	31		
8 Trap Spring	264	30	146	31		
9 Trap Spring	5,018	30	5,357	31		
16 Trap Spring	2,212	30	2,173	31		
19 Trap Spring	3,281	30	3,135	31		
	-----		-----			
	17,521		18,071		35,592	
TOTAL	64,283		69,941		134,224	8,300,825
-----						
Now P & A'd	CURRANT FIELD: FIRST PRODUCTION - FEBRUARY, 1976					641
-----						
	BACON FLAT FIELD: FIRST PRODUCTION - JULY, 1981					
-----						
Apache Corporation						
Bacon Flat #1	0	0	0	0	0	314,660
-----						
	BLACKBURN FIELD: FIRST PRODUCTION - APRIL, 1982					
-----						
Petroleum Corp. of Nevada						
Blackburn #3	4,663	25	5,000	31		
Blackburn #10	1,389	30	1,178	31		
Blackburn #14	6,183	30	6,485	31		
Blackburn #16	9,951	30	10,078	31		
	-----		-----			
	22,186		22,741		44,927	1,905,504
-----						
	GRANT CANYON FIELD: FIRST PRODUCTION - SEPTEMBER, 1983					
-----						
Apache Corporation						
Grant Canyon #3	123,100	30	116,849	31		
Grant Canyon #4	25,554	30	10,047	31		
	-----		-----			
	148,654		126,896		275,550	11,838,587

Company Name	November		December		Bi-Monthly Total	Cumulative Total
	Barrels	Days	Barrels	Days		
Now P & A'd						
SPENCER FEDERAL LEASE: PRODUCTION - MAY, 1986						86
KATE SPRING FIELD: FIRST PRODUCTION - JANUARY, 1986						
Western General, Inc. Kate Spring #1	5,606	30	4,298	31	9,904	
Apache Corporation Kate Spring #12-2	12,287	30	21,506	31	33,793	
David M. Evans Taylor Federal #1	3,483	30	3,847	31		
Taylor Federal #2	4,132	30	3,615	31		
	<u>7,615</u>		<u>7,462</u>		15,077	
TOTAL	25,508		33,266		58,774	271,532

TOMERA RANCH FIELD: FIRST PRODUCTION - DECEMBER, 1987

Foreland Corporation Foreland-S.Pacific 1-5	0	0	0	0	0	6,478
--	---	---	---	---	---	-------

NORTH WILLOW CREEK: FIRST PRODUCTION - APRIL, 1988

Foreland Corporation Foreland-S.Pacific 1-27	328	11	332	11	660	13,482
---	-----	----	-----	----	-----	--------

NEVADA GAS PRODUCTION NOVEMBER/DECEMBER, 1989

KATE SPRING FIELD: FIRST PRODUCTION - NOVEMBER, 1988

	November MCF	December MCF	Bi-Monthly Total	Cumulative Total
Apache Corporation	2,531	4,430	6,961	
David M. Evans	800	752	1,552	
Western General	1,160	890	2,050	
	<u>4,491</u>	<u>6,072</u>	10,563	45,891

SUMMARY: NEVADA OIL AND GAS PRODUCTION

November Oil Production	264,812		
December Oil Production		257,190	
Bi-Monthly Total			522,002
Cumulative Nevada Oil Production (1954 - Present)			26,597,742
November Gas Production	4,491		
December Gas Production		6,072	
Bi-Monthly Total			10,563
Cumulative Nevada Gas Production (1988 - Present)			45,891

Remarks: The bi-monthly Nevada Production Report has been expanded to include natural gas production. Gas production figures reported are based on gas/oil ratio. Gas is used entirely on the lease facilities. No off-site sales to date.



BOB MILLER  
Acting Governor

STATE OF NEVADA  
DEPARTMENT OF MINERALS  
400 W. King Street, Suite 106  
Carson City, Nevada 89710  
(702) 885-5050  
Fax (702) 885-3957

Las Vegas Branch  
4220 S. Maryland Pkwy.  
Suite 304  
Las Vegas, Nevada 89119  
(702) 486-7250  
Fax (702) 486-7252

RUSSELL A. FIELDS  
Executive Director

NEVADA OIL PRODUCTION: SEPTEMBER/OCTOBER, 1989

Company Name	September Barrels	September Days	October Barrels	October Days	Bi-Monthly Total	Cumulative Total
EAGLE SPRINGS FIELD: FIRST PRODUCTION - MARCH, 1954						
John Lyddon, Operator						
15-35	0	0	0	0		
35-35	0	0	0	0		
62-35	0	0	0	0		
	0		0		0	
Draycutt Corporation						
1-36	315	15	353	16		
5-36	1,318	30	1,362	31		
43-36	246	15	224	16		
73-35	1,068	30	1,104	31		
74-35	300	30	174	31		
84-35	841	15	897	16		
	4,088		4,114		8,202	
TOTAL	4,088		4,114		8,202	3,938,080

TRAP SPRINGS FIELD: FIRST PRODUCTION - NOVEMBER, 1976						
Makoil, Inc.						
24-1 Zuspenn	0	0	0	0		
24-3 Zuspenn	0	0	0	0		
13-21 Britton	828	30	194	7		
12-24 Munson Ranch	433	29	460	31		
12-33 Munson Ranch	271	29	287	31		
12-34 Munson Ranch	2,885	30	2,923	31		
12-44X Munson Ranch	336	30	345	31		
13-24 Munson Ranch	111	30	116	31		
13-31 Munson Ranch	1,905	30	1,930	31		
13-32 Munson Ranch	603	22	851	31		
13-33 Munson Ranch	251	30	256	31		
13-41X Munson Ranch	1,029	29	1,042	30		
13-42 Munson Ranch	396	18	681	31		
14-23 Munson Ranch	616	30	633	31		
14-24 Munson Ranch	336	30	345	31		
14-32 Munson Ranch	2,904	26	2,854	31		
14-34X Munson Ranch	1,345	30	1,281	31		
14-41 Munson Ranch	28,801	23	33,272	31		
14-44 Munson Ranch	8,270	30	7,238	31		
J.N. Federal #1	0	0	0	0		
	51,320		54,708		106,028	

NEVADA OIL PRODUCTION: SEPTEMBER/OCTOBER, 1989

Company Name	September Barrels	September Days	October Barrels	October Days	Bi-Monthly Total	Cumulative Total
EAGLE SPRINGS FIELD: FIRST PRODUCTION - MARCH, 1954						
John Lyddon, Operator						
15-35	0	0	0	0		
35-35	0	0	0	0		
62-35	0	0	0	0		
	0		0		0	
Draycutt Corporation						
1-36	315	15	353	16		
5-36	1,318	30	1,362	31		
43-36	246	15	224	16		
73-35	1,068	30	1,104	31		
74-35	300	30	174	31		
84-35	841	15	897	16		
	4,088		4,114		8,202	
TOTAL	4,088		4,114		8,202	3,938,080

TRAP SPRINGS FIELD: FIRST PRODUCTION - NOVEMBER, 1976						
Makoil, Inc.						
24-1 Zuspahn	0	0	0	0		
24-3 Zuspahn	0	0	0	0		
13-21 Britton	828	30	194	7		
12-24 Munson Ranch	433	29	460	31		
12-33 Munson Ranch	271	29	287	31		
12-34 Munson Ranch	2,885	30	2,923	31		
12-44X Munson Ranch	336	30	345	31		
13-24 Munson Ranch	111	30	116	31		
13-31 Munson Ranch	1,905	30	1,930	31		
13-32 Munson Ranch	603	22	851	31		
13-33 Munson Ranch	251	30	256	31		
13-41X Munson Ranch	1,029	29	1,042	30		
13-42 Munson Ranch	396	18	681	31		
14-23 Munson Ranch	616	30	633	31		
14-24 Munson Ranch	336	30	345	31		
14-32 Munson Ranch	2,904	26	2,854	31		
14-34X Munson Ranch	1,345	30	1,281	31		
14-41 Munson Ranch	28,801	23	33,272	31		
14-44 Munson Ranch	8,270	30	7,238	31		
J.N. Federal #1	0	0	0	0		
	51,320		54,708		106,028	

Company Name	September		October		Bi-Monthly Total	Cumulative Total
	Barrels	Days	Barrels	Days		
J.R. Bacon Drilling						
Munson Ranch #13-1	851	30	599	21		
Munson Ranch #13-45	2,934	30	3,030	31		
Munson Ranch #13-46	183	8	0	0		
Munson Ranch #14-33	862	30	328	31		
Munson Ranch #14-42	2,158	30	2,102	31		
Munson Ranch #14-49	540	30	509	31		
	<u>7,528</u>		<u>6,568</u>		14,096	
Apache Corporation						
2 Trap Spring	4,091	30	4,549	31		
3 Trap Spring	2,614	30	2,852	31		
8 Trap Spring	222	30	276	31		
9 Trap Spring	4,550	30	5,215	31		
16 Trap Spring	2,280	30	2,589	31		
19 Trap Spring	3,040	30	3,339	31		
	<u>16,797</u>		<u>18,820</u>		35,617	
TOTAL	75,645		80,096		155,741	8,166,601

Now P & A'd      CURRANT FIELD:    FIRST PRODUCTION - FEBRUARY, 1976      641

BACON FLAT FIELD:    FIRST PRODUCTION - JULY, 1981

Apache Corporation  
Bacon Flat #1      0      0      0      0      0      314,660

BLACKBURN FIELD:    FIRST PRODUCTION - APRIL, 1982

Petroleum Corp. of Nevada						
Blackburn #3	5,075	30	5,095	31		
Blackburn #10	2,200	30	1,546	31		
Blackburn #14	6,600	30	6,916	31		
Blackburn #16	10,407	30	10,229	31		
	<u>24,282</u>		<u>23,786</u>		48,068	1,860,577

GRANT CANYON FIELD:    FIRST PRODUCTION - SEPTEMBER, 1983

Apache Corporation						
Grant Canyon #3	118,798	30	125,122	31		
Grant Canyon #4	42,560	30	35,858	31		
	<u>161,358</u>		<u>160,980</u>		322,338	11,563,037

Company Name	September		October		Bi-Monthly Total	Cumulative Total
	Barrels	Days	Barrels	Days		
Now P & A'd	SPENCER FEDERAL LEASE: PRODUCTION - MAY, 1986					86
	KATE SPRING FIELD: FIRST PRODUCTION - JANUARY, 1986					
Western General, Inc. Kate Spring #1	9,395	30	8,404	31	17,799	
Apache Corporation Kate Spring #12-2	4,452	22	1,779	5	6,231	
David M. Evans Taylor Federal #1	3,999	30	3,680	31		
Taylor Federal #2	6,735	30	7,292	31		
	10,734		10,972		21,706	
TOTAL	24,581		21,155		45,736	212,758

TOMERA RANCH FIELD: FIRST PRODUCTION - DECEMBER, 1987

Foreland Corporation Foreland-S. Pacific 1-5	0	0	0	0	0	6,478
---	---	---	---	---	---	-------

NORTH WILLOW CREEK: FIRST PRODUCTION - APRIL, 1988

Foreland Corporation Foreland-S. Pacific 1-27	339	10	341	13	680	12,822
--	-----	----	-----	----	-----	--------

SUMMARY

September Oil Production	290,293					
October Oil Production			290,472			
Bi-Monthly Total					580,765	
Cumulative Nevada Oil Production (1954 - Present)						26,075,740

Remarks:





BOB MILLER  
Acting Governor

STATE OF NEVADA  
DEPARTMENT OF MINERALS

400 W. King Street, Suite 106  
Carson City, Nevada 89710  
(702) 885-5050

Fax (702) 885-3957

Las Vegas Branch  
4220 S. Maryland Pkwy.  
Suite 304  
Las Vegas, Nevada 89119  
(702) 486-7250  
Fax (702) 486-7252

RUSSELL A. FIELDS  
Executive Director

NEVADA OIL PRODUCTION: JULY/AUGUST, 1989

Company Name	July Barrels	July Days	August Barrels	August Days	Bi-Monthly Total	Cumulative Total
EAGLE SPRINGS FIELD: FIRST PRODUCTION - MARCH, 1954						
John Lyddon, Operator						
15-35	0	0	0	0		
35-35	0	0	0	0		
62-35	0	0	0	0		
	0		0		0	
Draycutt Corporation						
1-36	474	16	378	16		
5-36	1,488	31	1,490	31		
43-36	264	16	263	16		
73-35	1,104	31	1,104	31		
74-35	311	31	331	31		
84-35	615	16	615	16		
	4,256		4,181		8,437	
TOTAL	4,256		4,181		8,437	3,929,878

TRAP SPRINGS FIELD: FIRST PRODUCTION - NOVEMBER, 1976						
Makoil, Inc.						
24-1 Zuspann	0	0	0	0		
24-3 Zuspann	0	0	0	0		
13-21 Britton	882	30	788	28		
12-24 Munson Ranch	424	27	466	31		
12-33 Munson Ranch	186	19	290	31		
12-34 Munson Ranch	3,072	31	2,998	31		
12-44X Munson Ranch	365	31	349	31		
13-24 Munson Ranch	120	31	117	31		
13-31 Munson Ranch	2,027	31	1,978	31		
13-32 Munson Ranch	894	31	872	31		
13-33 Munson Ranch	273	31	262	31		
13-41X Munson Ranch	848	23	1,105	31		
13-42 Munson Ranch	716	31	698	31		
14-23 Munson Ranch	410	19	641	31		
14-24 Munson Ranch	365	31	349	31		
14-32 Munson Ranch	3,483	29	3,550	31		
14-34X Munson Ranch	1,459	31	1,397	31		
14-41 Munson Ranch	1,498	2	19,584	20		
14-44 Munson Ranch	N/A	N/A	5,337	18		
J.N. Federal #1	0	0	0	0		
	17,022		40,781		57,803	

NEVADA OIL PRODUCTION: JULY/AUGUST, 1989

Company Name	July Barrels	July Days	August Barrels	August Days	Bi-Monthly Total	Cumulative Total
EAGLE SPRINGS FIELD: FIRST PRODUCTION - MARCH, 1954						
John Lyddon, Operator						
15-35	0	0	0	0		
35-35	0	0	0	0		
62-35	0	0	0	0		
	0		0		0	
Draycutt Corporation						
1-36	474	16	378	16		
5-36	1,488	31	1,490	31		
43-36	264	16	263	16		
73-35	1,104	31	1,104	31		
74-35	311	31	331	31		
84-35	615	16	615	16		
	4,256		4,181		8,437	
TOTAL	4,256		4,181		8,437	3,929,878

TRAP SPRINGS FIELD: FIRST PRODUCTION - NOVEMBER, 1976						
Makoil, Inc.						
24-1 Zuspahn	0	0	0	0		
24-3 Zuspahn	0	0	0	0		
13-21 Britton	882	30	788	28		
12-24 Munson Ranch	424	27	466	31		
12-33 Munson Ranch	186	19	290	31		
12-34 Munson Ranch	3,072	31	2,998	31		
12-44X Munson Ranch	365	31	349	31		
13-24 Munson Ranch	120	31	117	31		
13-31 Munson Ranch	2,027	31	1,978	31		
13-32 Munson Ranch	894	31	872	31		
13-33 Munson Ranch	273	31	262	31		
13-41X Munson Ranch	848	23	1,105	31		
13-42 Munson Ranch	716	31	698	31		
14-23 Munson Ranch	410	19	641	31		
14-24 Munson Ranch	365	31	349	31		
14-32 Munson Ranch	3,483	29	3,550	31		
14-34X Munson Ranch	1,459	31	1,397	31		
14-41 Munson Ranch	1,498	2	19,584	20		
14-44 Munson Ranch	N/A	N/A	5,337	18		
J.N. Federal #1	0	0	0	0		
	17,022		40,781		57,803	

Company Name	July		August		Bi-Monthly Total	Cumulative Total
	Barrels	Days	Barrels	Days		
J.R. Bacon Drilling						
Munson Ranch #13-1	895	31	1,102	31		
Munson Ranch #13-45	N/A	N/A	372	2		
Munson Ranch #14-33	N/A	N/A	143	2		
Munson Ranch #14-42	4,087	31	3,053	31		
Munson Ranch #14-49	N/A	N/A	57	2		
	4,982		4,727		9,709	
Apache Corporation						
2 Trap Spring	4,513	30	4,346	31		
3 Trap Spring	2,816	28	3,086	31		
8 Trap Spring	222	30	195	31		
9 Trap Spring	5,129	29	5,251	31		
16 Trap Spring	2,506	30	2,469	31		
19 Trap Spring	3,294	30	3,286	31		
	18,480		18,633		37,113	
TOTAL	40,484		64,141		104,625	8,010,860

Now P & A'd      CURRANT FIELD:    FIRST PRODUCTION - FEBRUARY, 1976      641

BACON FLAT FIELD:    FIRST PRODUCTION - JULY, 1981

Apache Corporation						
Bacon Flat #1	0	0	0	0	0	314,660

BLACKBURN FIELD:    FIRST PRODUCTION - APRIL, 1982

Petroleum Corp. of Nevada						
Blackburn #3	5,767	30	4,919	22		
Blackburn #10	864	31	833	15		
Blackburn #14	6,364	31	6,765	31		
Blackburn #16	10,262	31	11,535	31		
	23,257		24,052		47,309	1,812,509

GRANT CANYON FIELD:    FIRST PRODUCTION - SEPTEMBER, 1983

Apache Corporation						
Grant Canyon #3	129,570	31	115,048	31		
Grant Canyon #4	55,416	31	59,091	31		
	184,986		174,139		359,125	11,240,699

Company Name	July		August		Bi-Monthly Total	Cumulative Total
	Barrels	Days	Barrels	Days		
Now P & A'd	SPENCER FEDERAL LEASE: PRODUCTION - MAY, 1986					86
	KATE SPRING FIELD: FIRST PRODUCTION - JANUARY, 1986					
Western General, Inc. Kate Spring #1	11,095	20	9,538	19	20,633	
Apache Corporation Kate Spring #12-2	N/A	N/A	3,237	18	3,237	
David M. Evans Taylor Federal #1	4,584	31	4,318	31		
Taylor Federal #2	N/A	N/A	1,024	15		
	4,584		5,342		9,926	
TOTAL	15,679		18,117		33,796	167,022

TOMERA RANCH FIELD: FIRST PRODUCTION - DECEMBER, 1987

Foreland Corporation Foreland-S. Pacific 1-5	0	0	0	0	0	6,478
---	---	---	---	---	---	-------

NORTH WILLOW CREEK: FIRST PRODUCTION - APRIL, 1988

Foreland Corporation Foreland-S. Pacific 1-27	508	9	378	11	886	12,142
--	-----	---	-----	----	-----	--------

SUMMARY

July Oil Production	269,170					
August Oil Production			285,008			
Bi-Monthly Total					554,178	
Cumulative Nevada Oil Production (1954 - Present)						25,494,975

Remarks: Makoil, Inc.'s new well, the Munson Ranch #14-41, was put on production in July. The following wells were put on production in August: Makoil, Inc.'s Munson Ranch #14-44, J.R. Bacon Drilling, Inc.'s Munson Ranch #13-45, #14-33, and #14-49, Apache Corporation's Kate Spring #12-2 and David M. Evans' Taylor Federal #2.



BOB MILLER  
Acting Governor

STATE OF NEVADA  
DEPARTMENT OF MINERALS

400 W. King Street, Suite 106  
Carson City, Nevada 89710  
(702) 885-5050  
Fax (702) 885-3957

Las Vegas Branch  
4220 S. Maryland Pkwy.  
Suite 304  
Las Vegas, Nevada 89119  
(702) 486-7250  
Fax (702) 486-7252

RUSSELL A. FIELDS  
Executive Director

NEVADA OIL PRODUCTION - MAY/JUNE, 1989

Company Name	May		June		Bi-Monthly	Cumulative
	Barrels	Days	Barrels	Days	Total	Total
<u>EAGLE SPRINGS FIELD: FIRST PRODUCTION - MARCH, 1954</u>						
<u>John Lyddon, Operator</u>						
15-35	0	0	0	0		
35-35	0	0	0	0		
62-35	0	0	0	0		
	<u>0</u>		<u>0</u>		<u>0</u>	
<u>Draycutt Corporation</u>						
1-36	475	16	443	15		
5-36	1,548	31	1,499	30		
43-36	262	16	246	15		
73-35	1,080	31	1,032	30		
74-35	127	31	362	30		
84-35	560	16	482	15		
	<u>4,052</u>		<u>4,064</u>		<u>8,116</u>	
<b>TOTAL</b>	<u>4,052</u>		<u>4,064</u>		<u>8,116</u>	<u>3,921,441</u>

TRAP SPRING FIELD: FIRST PRODUCTION - NOVEMBER, 1976

<u>Makoil, Inc.</u>						
24-1 Zuspenn	0	0	0	0		
24-3 Zuspenn	0	0	0	0		
13-21 Britton	775	20	873	30		
12-24 Munson Ranch	480	31	466	30		
12-33 Munson Ranch	300	31	291	30		
12-34 Munson Ranch	3,095	31	2,979	30		
12-44X Munson Ranch	360	31	348	30		
13-24 Munson Ranch	120	31	116	30		
13-31 Munson Ranch	2,044	31	1,967	30		
13-32 Munson Ranch	902	31	868	30		
13-33 Munson Ranch	271	31	262	30		
13-41X Munson Ranch	1,142	31	1,105	30		
13-42 Munson Ranch	722	31	695	30		
14-23 Munson Ranch	662	31	639	30		
14-24 Munson Ranch	360	31	348	30		
14-32 Munson Ranch	3,546	31	3,548	30		
14-34 Munson Ranch	0	0	0	0		
14-34X Munson Ranch	1,442	31	1,396	30		
J.N. Federal #1	0	0	0	0		
	<u>16,221</u>		<u>15,901</u>		<u>32,122</u>	
<u>Marathon Oil Co.</u>						
Munson Ranch #13-1	<u>724</u>	23	<u>0</u>	0	<u>724</u>	

Company Name	May		June		Bi-Monthly Total	Cumulative Total
	Barrels	Days	Barrels	Days		
<u>J.R. Bacon Drilling</u> 14-42 Munson Ranch	<u>4,049</u>	30	<u>4,164</u>	30	<u>8,213</u>	
<u>Apache Corporation</u>						
2 Trap Spring	4,432	30	4,254	30		
3 Trap Spring	2,981	30	2,903	29		
8 Trap Spring	392	31	340	30		
9 Trap Spring	5,697	31	5,169	29		
16 Trap Spring	2,270	31	2,505	30		
19 Trap Spring	<u>3,299</u>	31	<u>3,464</u>	30		
	19,071		18,635		<u>37,706</u>	
TOTAL	<u>40,065</u>		<u>38,700</u>		<u>78,765</u>	<u>7,906,235</u>

NOW P & A'd                      CURRANT FIELD: FIRST PRODUCTION - FEBRUARY, 1976                      641

BACON FLAT FIELD: FIRST PRODUCTION - JULY, 1981						
<u>Apache Corporation</u>						
Bacon Flat #1	<u>0</u>	0	<u>0</u>	0	<u>0</u>	<u>314,660</u>

BLACKBURN FIELD: FIRST PRODUCTION - APRIL, 1982

<u>Amoco Production Company</u>						
Blackburn #3	518	29	856	30		
Blackburn #10	355	5	1,956	30		
Blackburn #14	9,230	31	8,007	30		
Blackburn #16	<u>13,686</u>	31	<u>12,009</u>	30		
TOTAL	23,789		22,828		<u>46,617</u>	<u>1,765,200</u>

GRANT CANYON FIELD: FIRST PRODUCTION - SEPTEMBER, 1983

<u>Apache Corporation</u>						
Grant Canyon #3	126,195	31	124,033	30		
Grant Canyon #4	<u>65,387</u>	31	<u>62,116</u>	30		
TOTAL	191,582		186,149		<u>377,731</u>	<u>10,881,574</u>

NOW P & A'd                      SPENCER FEDERAL LEASE: PRODUCTION - MAY, 1986                      86

KATE SPRING FIELD: FIRST PRODUCTION - JANUARY, 1986

<u>Western General, Inc.</u>						
Kate Spring #1	<u>4,170</u>	10	<u>0</u>	0	<u>4,170</u>	
<u>David M. Evans</u>						
Taylor Federal #1	<u>6,130</u>	31	<u>5,480</u>	30	<u>11,610</u>	
TOTAL	<u>10,300</u>		<u>5,480</u>		<u>15,780</u>	<u>133,226</u>

TOMERA RANCH FIELD: FIRST PRODUCTION - DECEMBER, 1987

<u>Foreland Corporation</u>						
Foreland-S. Pacific 1-5	<u>87</u>	26	<u>138</u>	24	<u>225</u>	<u>6,478</u>

NORTH WILLOW CREEK: FIRST PRODUCTION - APRIL, 1988

<u>Foreland Corporation</u>						
Foreland-S. Pacific 1-27	<u>315</u>	27	<u>103</u>	7	<u>418</u>	<u>11,256</u>

TOTAL:      May/June Oil Production                      527,652

TOTAL:      Nevada Production (1954 - Present)                      24,940,797



DEPARTMENT OF MINERALS

400 W. King Street, Suite 106

Carson City, Nevada 89710

(702) 885-5050

NEVADA OIL PRODUCTION - MARCH-APRIL, 1989

Company Name	March		April		Bi-Monthly	Cumulative
	Barrels	Days	Barrels	Days	Total	Total
EAGLE SPRINGS FIELD: FIRST PRODUCTION - MARCH, 1954						
<u>John Lyddon, Operator</u>						
15-35	0	0	0	0		
35-35	0	0	0	0		
62-35	0	0	0	0		
	0		0		0	
<u>Draycutt Corporation</u>						
1-36	399	31	431	15		
5-36	2,015	31	1,500	30		
43-36	450	16	246	15		
73-35	860	25	1,046	30		
74-35	300	30	360	30		
84-35	525	15	525	15		
	4,549		4,108		8,657	
<b>TOTAL</b>	<b>4,549</b>		<b>4,108</b>		<b>8,657</b>	<b>3,913,325</b>

TRAP SPRING FIELD: FIRST PRODUCTION - NOVEMBER, 1976

<u>Makoil, Inc.</u>						
24-1 Zuspenn	0	0	0	0		
24-3 Zuspenn	0	0	0	0		
13-21 Britton	902	31	837	29		
12-24 Munson Ranch	481	31	461	30		
12-33 Munson Ranch	301	31	288	30		
12-34 Munson Ranch	3,095	31	2,974	30		
12-44X Munson Ranch	362	31	346	30		
13-24 Munson Ranch	0	0	93	24		
13-31 Munson Ranch	2,044	31	1,964	30		
13-32 Munson Ranch	941	31	797	26		
13-33 Munson Ranch	270	31	260	30		
13-41X Munson Ranch	994	28	1,051	30		
13-42 Munson Ranch	722	31	694	30		
14-23 Munson Ranch	448	20	636	30		
14-24 Munson Ranch	362	31	346	30		
14-32 Munson Ranch	3,924	31	2,700	23		
14-34 Munson Ranch	0	0	0	0		
14-34X Munson Ranch	1,443	31	1,340	29		
J.N. Federal #1	0	0	0	0		
	16,289		14,787		31,076	

Marathon Oil Co.

Munson Ranch #13-1	1,015	31	933	30	1,948	
--------------------	-------	----	-----	----	-------	--

Company Name	March		April		Bi-Monthly Total	Cumulative Total
	Barrels	Days	Barrels	Days		
<b>J.R. Bacon Drilling</b>						
14-42 Munson Ranch	<u>4,451</u>	31	<u>4,116</u>	30	<u>8,567</u>	
<b>Apache Corporation</b>						
2 Trap Spring	4,376	31	4,231	30		
3 Trap Spring	3,334	31	2,683	28		
8 Trap Spring	0	0	515	23		
9 Trap Spring	5,799	29	5,870	29		
16 Trap Spring	2,768	31	1,882	23		
19 Trap Spring	<u>3,329</u>	31	<u>3,120</u>	30		
	19,606		18,301		<u>37,907</u>	
<b>TOTAL</b>	<b><u>41,361</u></b>		<b><u>38,137</u></b>		<b><u>79,498</u></b>	<b><u>7,827,470</u></b>
<b>NOW P &amp; A'd</b>						
CURRANT FIELD: FIRST PRODUCTION - FEBRUARY, 1976						641
<b>BACON FLAT FIELD: FIRST PRODUCTION - JULY, 1981</b>						
<b>Apache Corporation</b>						
Bacon Flat #1	<u>0</u>	0	<u>0</u>	0	<u>0</u>	<u>314,660</u>
<b>BLACKBURN FIELD: FIRST PRODUCTION - APRIL, 1982</b>						
<b>Amoco Production Company</b>						
Blackburn #3	6,281	28	500	30		
Blackburn #10	668	31	601	30		
Blackburn #14	5,383	31	7,384	30		
Blackburn #16	<u>10,412</u>	31	<u>11,076</u>	30		
<b>TOTAL</b>	<b>22,744</b>		<b>19,561</b>		<b><u>42,305</u></b>	<b><u>1,718,583</u></b>
<b>GRANT CANYON FIELD: FIRST PRODUCTION - SEPTEMBER, 1983</b>						
<b>Apache Corporation</b>						
Grant Canyon #3	123,886	31	117,825	30		
Grant Canyon #4	<u>66,407</u>	31	<u>66,298</u>	30		
<b>TOTAL</b>	<b>190,293</b>		<b>184,123</b>		<b><u>374,416</u></b>	<b><u>10,503,843</u></b>
<b>NOW P &amp; A'd</b>						
SPENCER FEDERAL LEASE: PRODUCTION - MAY, 1986						86
<b>KATE SPRING FIELD: FIRST PRODUCTION - JANUARY, 1986</b>						
<b>Marathon Oil Company</b>						
Kate Spring #1	<u>0</u>	0	<u>0</u>	0	<u>0</u>	
<b>David M. Evans</b>						
Taylor Federal #1	<u>6,502</u>	31	<u>6,885</u>	30	<u>13,387</u>	
<b>TOTAL</b>	<b><u>6,502</u></b>		<b><u>6,885</u></b>		<b><u>13,387</u></b>	<b><u>117,446</u></b>
<b>TOMERA RANCH FIELD: FIRST PRODUCTION - DECEMBER, 1987</b>						
<b>Foreland Corporation</b>						
Foreland-S. Pacific 1-5	<u>0</u>	0	<u>0</u>	0	<u>0</u>	<u>6,253</u>
<b>NORTH WILLOW CREEK: FIRST PRODUCTION - APRIL, 1988</b>						
<b>Foreland Corporation</b>						
Foreland-S. Pacific 1-27	<u>363</u>	31	<u>299</u>	30	<u>662</u>	<u>10,838</u>
<b>TOTAL: March/April Oil Production</b>					<b><u>518,925</u></b>	
<b>TOTAL: Nevada Production (1954 - Present)</b>						<b><u>24,413,145</u></b>

Note: As the result of a typographical error, Makoil, Inc.'s Munson Ranch #14-34X February production was given as 1,314. The correct figure is 1,304. All other totals were calculated using the correct figure of 1,304 and do not require any revision.





DEPARTMENT OF MINERALS

400 W. King Street, Suite 106

Carson City, Nevada 89710

(702) 885-5050

NEVADA OIL PRODUCTION - JANUARY-FEBRUARY, 1989

Company Name	January		February		Bi-Monthly	Cumulative
	Barrels	Days	Barrels	Days	Total	Total
<b>EAGLE SPRINGS FIELD: FIRST PRODUCTION - MARCH, 1954</b>						
<u>John Lyddon, Operator</u>						
15-35	0	0	0	0		
35-35	0	0	0	0		
62-35	0	0	0	0		
	0		0		0	
<u>Draycutt Corporation</u>						
1-36	0	0	112	14		
5-36	1,705	31	221	4		
43-36	321	16	210	14		
73-35	1,086	31	700	28		
74-35	310	31	280	28		
84-35	357	16	691	14		
	3,779		2,214		5,993	
<b>TOTAL</b>	<b>3,779</b>		<b>2,214</b>		<b>5,993</b>	<b>3,904,668</b>

<b>TRAP SPRING FIELD: FIRST PRODUCTION - NOVEMBER, 1976</b>						
<u>Makoil, Inc.</u>						
24-1 Zuspann	0	0	0	0		
24-3 Zuspann	0	0	0	0		
13-21 Britton	887	31	524	18		
12-24 Munson Ranch	418	27	428	28		
12-33 Munson Ranch	272	28	274	28		
12-34 Munson Ranch	2,691	27	2,798	28		
12-44X Munson Ranch	312	27	314	27		
13-24 Munson Ranch	0	0	0	0		
13-31 Munson Ranch	2,012	31	1,848	28		
13-32 Munson Ranch	865	31	815	28		
13-33 Munson Ranch	270	31	244	28		
13-41X Munson Ranch	1,105	31	996	27		
13-42 Munson Ranch	720	31	653	28		
14-23 Munson Ranch	660	31	363	17		
14-24 Munson Ranch	359	31	326	28		
14-32 Munson Ranch	3,599	27	3,913	28		
14-34 Munson Ranch	0	0	0	0		
14-34X Munson Ranch	1,439	31	1,314	28		
J.N. Federal #1	0	0	0	0		
	15,609		14,800		30,409	
<u>Marathon Oil Co.</u>						
Munson Ranch #13-1	1,122	31	708	26	1,830	

Company Name	January		February		Bi-Monthly Total	Cumulative Total
	Barrels	Days	Barrels	Days		
<u>J.R. Bacon Drilling</u>						
14-42 Munson Ranch	5,020	31	4,310	28	<u>9,330</u>	
<u>Apache Corporation</u>						
2 Trap Spring	4,638	30	3,876	28		
3 Trap Spring	3,546	31	2,804	28		
8 Trap Spring	71	10	0	0		
9 Trap Spring	1,718	18	5,062	28		
16 Trap Spring	2,977	31	2,916	28		
19 Trap Spring	<u>3,622</u>	31	<u>2,872</u>	28		
	16,572		17,530		<u>34,102</u>	
TOTAL	<u>38,323</u>		<u>37,348</u>		<u>75,671</u>	<u>7,747,972</u>

NOW P & A'd CARRANT FIELD: FIRST PRODUCTION - FEBRUARY, 1976 641

BACON FLAT FIELD: FIRST PRODUCTION - JULY, 1981

<u>Apache Corporation</u>						
Bacon Flat #1	<u>0</u>	0	<u>0</u>	0	<u>0</u>	<u>314,660</u>

BLACKBURN FIELD: FIRST PRODUCTION - APRIL, 1982

<u>Amoco Production Company</u>						
Blackburn #3	4,825	31	444	28		
Blackburn #10	1,768	31	1,698	28		
Blackburn #14	6,524	31	7,180	28		
Blackburn #16	<u>8,676</u>	31	<u>11,778</u>	28		
TOTAL	<u>21,793</u>		<u>21,100</u>		<u>42,893</u>	<u>1,676,278</u>

GRANT CANYON FIELD: FIRST PRODUCTION - SEPTEMBER, 1983

<u>Apache Corporation</u>						
Grant Canyon #3	125,423	31	116,180	28		
Grant Canyon #4	<u>68,400</u>	31	<u>57,109</u>	28		
TOTAL	<u>193,823</u>		<u>173,289</u>		<u>367,112</u>	<u>10,129,427</u>

NOW P & A'd SPENCER FEDERAL LEASE: PRODUCTION - MAY, 1986 86

KATE SPRING FIELD: FIRST PRODUCTION - JANUARY, 1986

<u>Marathon Oil Company</u>						
Kate Spring #1	<u>0</u>	0	<u>0</u>	0	<u>0</u>	
<u>David M. Evans</u>						
Taylor Federal #1	13,289	31	8,030	28	<u>21,319</u>	
TOTAL	<u>13,289</u>		<u>8,030</u>		<u>21,319</u>	<u>104,059</u>

TOMERA RANCH FIELD: FIRST PRODUCTION - DECEMBER, 1987

<u>Foreland Corporation</u>						
Foreland-S. Pacific 1-5	<u>0</u>	0	<u>0</u>	0	<u>0</u>	<u>6,253</u>

NORTH WILLOW CREEK: FIRST PRODUCTION - APRIL, 1988

<u>Foreland Corporation</u>						
Foreland-S. Pacific 1-27	<u>400</u>	27	<u>319</u>	28	<u>719</u>	<u>10,176</u>

TOTAL: January/February Oil Production 513,707

TOTAL: Nevada Production (1954 - Present) 23,894,220