

## NEVADA OIL PATCH

Briefing from the Department of Minerals  
November/December, 1992

### Production Summary

Total Nevada oil production for the period: 744,744 bbls  
Production for the same period last year: 684,761 bbls

### Permitting

Permits to drill issued by NDOM in the period: 5  
Permits issued for the same period last year: 1

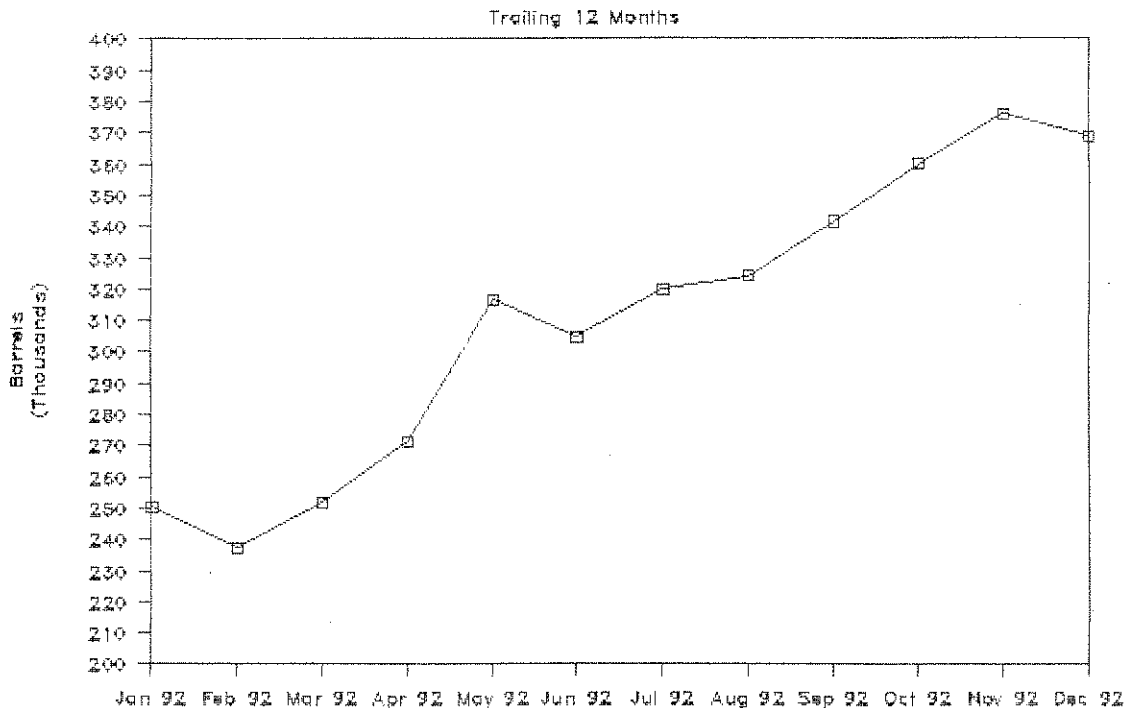
### Rig Count

Rotary rigs operating during the period (peak): 2  
Rotary rigs operating same period last year (peak): 2

### Wells Drilled or Drilling During the Period

Petroleum Corp. of NV - Blackburn #18  
Apache Corp. - Kate Springs #11-2  
Skippy Oil Operating - Squaw Hills #1-15

## NEVADA OIL PRODUCTION





BOB MILLER  
Governor

STATE OF NEVADA  
DEPARTMENT OF MINERALS

400 W. King Street, Suite 106  
Carson City, Nevada 89710  
(702) 687-5050  
Fax (702) 687-3957

Las Vegas Branch  
4220 S. Maryland Pkwy.  
Suite 304  
Las Vegas, Nevada 89119  
(702) 486-7250  
Fax (702) 486-7252

RUSSELL A. FIELDS  
Executive Director

NEVADA OIL PRODUCTION NOVEMBER/DECEMBER, 1992

	November		December		Bi-Monthly	Cumulative
	Barrels	Days	Barrels	Days	Total	Total
EAGLE SPRINGS FIELD: FIRST PRODUCTION - MARCH, 1954						
Kanowa Petroleum Inc.						
15-35	128	30	150	31		
35-35	124	30	59	31		
62-35	51	3	0	0		
	-----		-----			
	303		209		512	
Draycutt Corporation						
4-36	25	1	N/A			
5-36	1,346	30	N/A			
43-36	329	30	N/A			
73-35	875	25	N/A			
74-35	527	25	N/A			
84-35	500	25	N/A			
	-----		-----			
	3,602		N/A		3,602	
TOTAL	3,905		209		4,114	4,073,004

TRAP SPRINGS FIELD: FIRST PRODUCTION - NOVEMBER, 1976						
Makoil, Inc.						
24-1 Zuspenn	0	0	0	0		
24-3 Zuspenn	0	0	0	0		
13-21 Britton	0	0	0	0		
12-23 Munson Ranch	0	0	0	0		
12-24 Munson Ranch	411	30	431	30		
12-32 Munson Ranch	12,032	28	10,319	31		
12-33 Munson Ranch	176	30	161	27		
12-34 Munson Ranch	1,545	30	1,655	31		
12-42 Munson Ranch	78	16	108	22		
12-44X Munson Ranch	103	21	93	19		
13-11 Munson Ranch	1,133	30	1,211	31		
13-14 Munson Ranch	0	0	0	0		
13-21X Munson Ranch	83	2	328	6		
13-24 Munson Ranch	0	0	0	0		
13-31 Munson Ranch	1,936	29	1,819	31		
13-32 Munson Ranch	0	0	0	0		
13-33 Munson Ranch	59	12	78	16		
13-41X Munson Ranch	2,453	30	2,456	31		
13-42 Munson Ranch	380	30	374	31		
14-23 Munson Ranch	386	30	394	31		
14-24 Munson Ranch	0	0	0	0		
14-32 Munson Ranch	832	26	946	25		
14-34 Munson Ranch	157	30	152	31		
14-34X Munson Ranch	128	25	132	27		
14-41 Munson Ranch	2,413	30	2,438	31		
14-44 Munson Ranch	3,619	30	517	9		
J.N. Federal #1	0	0	0	0		
	-----		-----			
	27,924		23,612		51,536	

	November Barrels	November Days	December Barrels	December Days	Bi-Monthly Total	Cumulative Total
J.R. Bacon Drilling						
Munson Ranch #13-1	664	30	677	31		
Munson Ranch #13-45	642	30	613	31		
Munson Ranch #13-46	0	0	0	0		
Munson Ranch #14-33	394	30	402	31		
Munson Ranch #14-42	2,094	30	2,283	31		
Munson Ranch #14-49	187	30	211	31		
Munson Ranch #14-49X	187	30	211	31		
	4,168		4,397		8,565	
Apache Corporation						
2 Trap Spring	3,202	30	3,234	31		
3 Trap Spring	2,822	30	2,359	31		
8 Trap Spring	335	30	596	31		
9 Trap Spring	3,766	30	3,760	31		
16 Trap Spring	435	30	469	31		
19 Trap Spring	2,020	30	2,316	31		
23-41 Trap Spring	467	30	927	23		
	13,047		13,661		26,708	
David M. Evans, Inc.						
12-13 Trap Spring	0	0	0	0	0	
TOTAL	45,139		41,670		86,809	10,486,689
CURRANT FIELD: FIRST PRODUCTION - FEBRUARY, 1976						641
BACON FLAT FIELD: FIRST PRODUCTION - JULY, 1981						
Apache Corporation						
Bacon Flat #1	0	0	0	0	0	
Balcron Oil Co.						
Bacon Flat #23-17	59,389	30	56,970	31	116,359	493,505
DUCKWATER CREEK FIELD: FIRST PRODUCTION - MAY, 1990						
Makoil, Inc.						
Duckwater Creek 19-11	223	28	237	29	460	10,049
BLACKBURN FIELD: FIRST PRODUCTION - APRIL, 1982						
Petroleum Corp. of Nevada						
Blackburn #3	2,829	30	2,828	30		
Blackburn #10	653	27	842	30		
Blackburn #14	3,526	30	2,101	31		
Blackburn #16	6,208	30	4,868	31		
Blackburn #18	13,742	10	44,895	31		
	26,958		55,534		82,492	2,578,486

	November Barrels	November Days	December Barrels	December Days	Bi-Monthly Total	Cumulative Total
GRANT CANYON FIELD: FIRST PRODUCTION - SEPTEMBER, 1983						
Apache Corporation						
Grant Canyon #3	0	0	0	0		
Grant Canyon #7	97,865	30	74,033	31		
Grant Canyon #9	128,346	30	125,622	31		
	226,211		199,655		425,866	18,808,310
SPENCER FEDERAL LEASE: PRODUCTION - MAY, 1986						
						86
KATE SPRING FIELD: FIRST PRODUCTION - JANUARY, 1986						
Western General, Inc.						
Kate Spring #1	400	4	300	3		
Kate Spring #1A	7,109	27	7,856	28		
Kate Spring #1C	930	31	930	31		
Taylor Federal #1	1,785	30	1,875	31		
Taylor Federal #2	138	11	0	0		
	10,362		10,961		21,323	
Apache Corporation						
Kate Spring #12-2	3,332	30	3,519	26	6,851	
TOTAL	13,694		14,480		28,174	1,232,978
TOMERA RANCH FIELD: FIRST PRODUCTION - DECEMBER, 1987						
J.R. Bacon Drilling, Inc.						
Tomera Ranch 33-1	0	0	0	0	0	
Foreland Corporation						
Foreland-S Pacific 1-5R	145	30	175	31	320	14,445
NORTH WILLOW CREEK: FIRST PRODUCTION - APRIL, 1988						
Foreland Corporation						
Foreland-S Pacific 1-27	150	6	0	0	150	23,518
THREE BAR FIELD: FIRST PRODUCTION - MARCH, 1990						
Trail Mountain, Inc.						
Three Bar 25-A	0	0	0	0	0	21,647

NEVADA GAS PRODUCTION NOVEMBER/DECEMBER, 1991

KATE SPRING FIELD: FIRST PRODUCTION - NOVEMBER, 1988

	November MCF	December MCF	Bi-Monthly Total	Cumulative Total
Apache Corporation	849	748	1,597	
Western General	1,073	1,127	2,200	
Total	<u>1,922</u>	<u>1,875</u>	<u>3,797</u>	204,691

SUMMARY: NEVADA OIL AND GAS PRODUCTION

November Oil Production	375,814			
December Oil Production		368,930		
Bi-Monthly Total			744,744	
Cumulative Nevada Oil Production (1954-Present)				37,743,358

November Gas Production	1,922			
December Gas Production		1,875		
Bi-Monthly Total			3,797	
Cumulative Nevada Gas Production (1988-Present)				204,691

Remarks: Please note that this report does not contain production information for Draycutt Corporation for the month of December, 1992. When the figures are made available Department of Minerals, they will be included in a subsequent report.

## NEVADA OIL PATCH

Briefing from the Department of Minerals  
September/October, 1992

### Production Summary

Total Nevada oil production for the period:	701,283 bbls
Production for the same period last year:	517,813 bbls

### Permitting

Permits to drill issued by NDOM in the period:	2
Permits issued for the same period last year:	8

### Rig Count

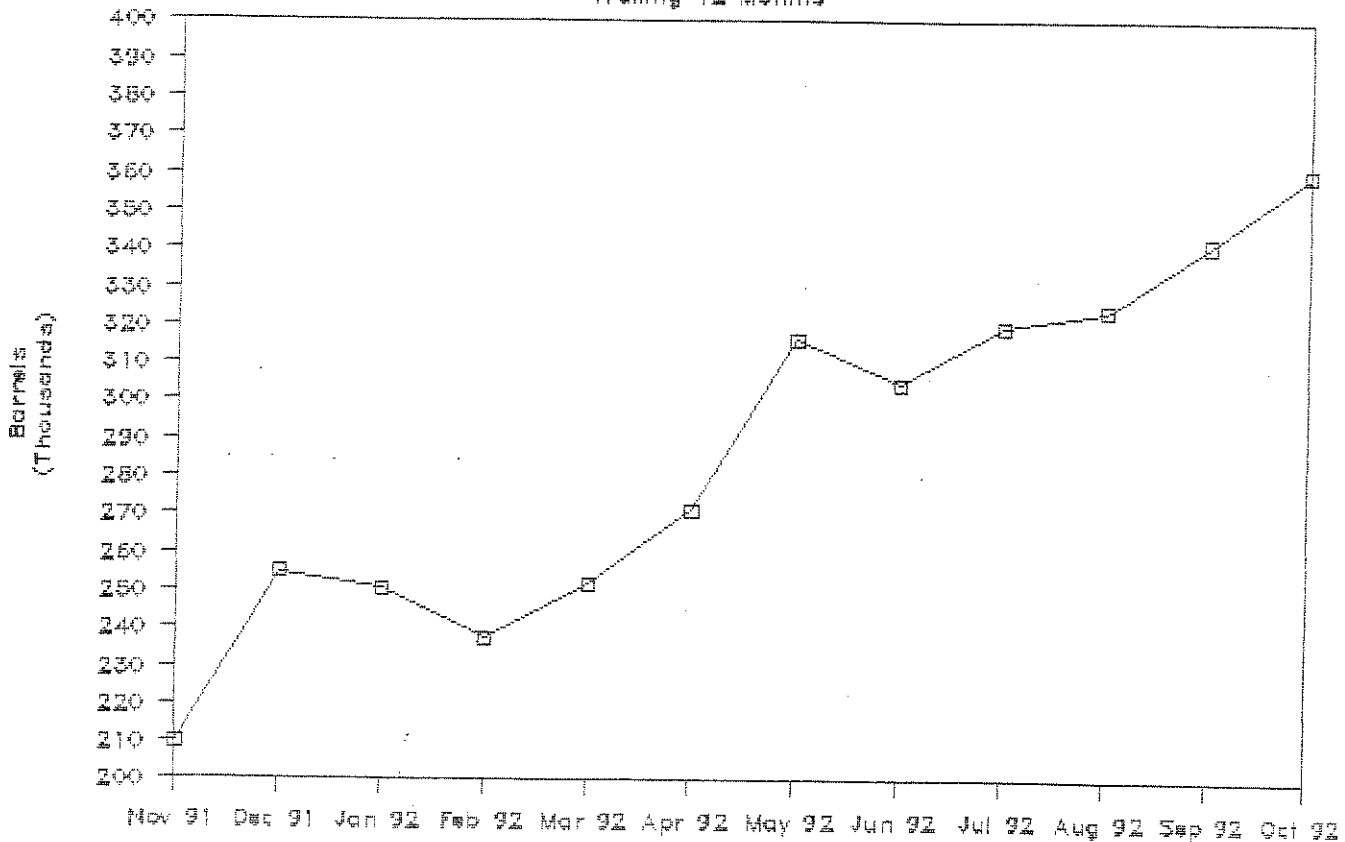
Rotary rigs operating during the period (peak):	2
Rotary rigs operating same period last year (peak):	1

### Wells Drilled or Drilling During the Period

Balcron Oil - Bacon Flat #23-17  
Makoil, Inc. - Munson Ranch #13-32  
Petroleum Corp. of NV - Blackburn #18  
Apache Corp. - Kate Springs #11-2

## NEVADA OIL PRODUCTION

Trailing 12 Months





BOB MILLER  
Governor

STATE OF NEVADA  
DEPARTMENT OF MINERALS

400 W. King Street, Suite 106  
Carson City, Nevada 89710  
(702) 687-5050  
Fax (702) 687-3957

Las Vegas Branch  
4220 S. Maryland Pkwy.  
Suite 304  
Las Vegas, Nevada 89119  
(702) 486-7250  
Fax (702) 486-7252

RUSSELL A. FIELDS  
Executive Director

NEVADA OIL PRODUCTION SEPTEMBER/OCTOBER, 1992

	September		October		Bi-Monthly Total	Cumulative Total
	Barrels	Days	Barrels	Days		
EAGLE SPRINGS FIELD: FIRST PRODUCTION - MARCH, 1954						
Kanowa Petroleum Inc.						
15-35	202	30	172	30		
35-35	202	30	295	30		
62-35	0	0	60	9		
	404		527		931	
Draycutt Corporation						
1-36	0	0	0	0		
5-36	1,560	30	1,287	31		
43-36	363	30	341	31		
73-35	1,080	30	1,054	31		
74-35	578	30	1,124	31		
84-35	450	30	434	31		
	4,031		4,240		8,271	
TOTAL	4,435		4,767		9,202	4,068,890

TRAP SPRINGS FIELD: FIRST PRODUCTION - NOVEMBER, 1976

Makoil, Inc.						
24-1 Zuspenn	0	0	0	0		
24-3 Zuspenn	0	0	0	0		
13-21 Britton	0	0	0	0		
12-23 Munson Ranch	0	0	0	0		
12-24 Munson Ranch	413	30	428	31		
12-32 Munson Ranch	18,442	30	19,232	31		
12-33 Munson Ranch	181	30	183	31		
12-34 Munson Ranch	1,973	30	1,703	31		
12-42 Munson Ranch	146	30	138	28		
12-44X Munson Ranch	146	30	148	30		
13-11 Munson Ranch	511	17	765	27		
13-14 Munson Ranch	126	14	86	13		
13-21X Munson Ranch	206	3	158	4		
13-24 Munson Ranch	0	0	0	0		
13-31 Munson Ranch	692	26	1,300	20		
13-32 Munson Ranch	0	0	0	0		
13-33 Munson Ranch	68	14	49	10		
13-41X Munson Ranch	845	30	1,335	27		
13-42 Munson Ranch	445	30	454	31		
14-23 Munson Ranch	414	30	428	31		
14-24 Munson Ranch	0	0	0	0		
14-32 Munson Ranch	1,133	30	968	25		
14-34 Munson Ranch	209	30	214	31		
14-34X Munson Ranch	178	30	185	30		
14-41 Munson Ranch	2,406	30	2,088	27		
14-44 Munson Ranch	4,279	30	4,478	31		
J.N. Federal #1	0	0	0	0		
	32,813		34,340		67,153	

	September		October		Bi-Monthly	Cumulative
	Barrels	Days	Barrels	Days	Total	Total
J.R. Bacon Drilling						
Munson Ranch #13-1	675	30	706	31		
Munson Ranch #13-45	450	18	683	31		
Munson Ranch #13-46	0	0	0	0		
Munson Ranch #14-33	338	29	478	31		
Munson Ranch #14-42	2,058	30	2,165	31		
Munson Ranch #14-49	206	30	205	31		
Munson Ranch #14-49X	206	30	205	31		
	3,933		4,442		8,375	
Apache Corporation						
2 Trap Spring	3,506	30	3,237	31		
3 Trap Spring	3,044	30	3,053	31		
8 Trap Spring	244	30	213	31		
9 Trap Spring	3,629	30	4,097	31		
16 Trap Spring	486	30	498	31		
19 Trap Spring	2,032	30	2,405	31		
23-41 Trap Spring	645	30	569	31		
	13,586		14,072		27,658	
David M. Evans, Inc.						
12-13 Trap Spring	0	0	0	0	0	
TOTAL	50,332		52,854		103,186	10,399,880
CURREANT FIELD: FIRST PRODUCTION - FEBRUARY, 1976						641
BACON FLAT FIELD: FIRST PRODUCTION - JULY, 1981						
Apache Corporation						
Bacon Flat #1	0	0	0	0	0	
Balcron Oil Co.						
Bacon Flat #23-17	28,884	29	33,602	31	62,486	377,146
DUCKWATER CREEK FIELD: FIRST PRODUCTION - MAY, 1990						
Makoil, Inc.						
Duckwater Creek 19-11	161	20	214	27	375	9,589
BLACKBURN FIELD: FIRST PRODUCTION - APRIL, 1982						
Petroleum Corp. of Nevada						
Blackburn #3	2,846	28	2,878	31		
Blackburn #10	784	30	703	29		
Blackburn #14	3,835	30	3,874	31		
Blackburn #16	6,415	30	6,771	31		
	13,880		14,226		28,106	2,495,994



	September Barrels	September Days	October Barrels	October Days	Bi-Monthly Total	Cumulative Total
GRANT CANYON FIELD: FIRST PRODUCTION - SEPTEMBER, 1983						
Apache Corporation						
Grant Canyon #3	0	0	0	0		
Grant Canyon #7	99,408	30	102,997	31		
Grant Canyon #9	128,406	30	135,106	31		
	<u>227,814</u>		<u>238,103</u>		465,917	18,382,444

SPENCER FEDERAL LEASE: PRODUCTION - MAY, 1986 86

KATE SPRING FIELD: FIRST PRODUCTION - JANUARY, 1986

Western General, Inc.						
Kate Spring #1	500	5	500	5		
Kate Spring #1A	8,099	25	7,350	26		
Kate Spring #1C	900	30	1,240	31		
Taylor Federal #1	1,914	30	1,730	31		
Taylor Federal #2	142	10	140	10		
	<u>11,555</u>		<u>10,960</u>		22,515	
Apache Corporation						
Kate Spring #12-2	3,844	30	4,684	31	8,528	
TOTAL	15,399		15,644		31,043	1,204,804

TOMERA RANCH FIELD: FIRST PRODUCTION - DECEMBER, 1987

J.R. Bacon Drilling, Inc.						
Tomera Ranch 33-1	49	16	0	0	49	
Foreland Corporation						
Foreland-S Pacific 1-5R	183	30	192	31	375	14,125

NORTH WILLOW CREEK: FIRST PRODUCTION - APRIL, 1988

Foreland Corporation						
Foreland-S Pacific 1-27	287	8	257	9	544	23,368

THREE BAR FIELD: FIRST PRODUCTION - MARCH, 1990

Trail Mountain, Inc.						
Three Bar 25-A	0	0	0	0	0	21,647

NEVADA GAS PRODUCTION NOVEMBER/DECEMBER, 1991

KATE SPRING FIELD: FIRST PRODUCTION - NOVEMBER, 1988

	September MCF	October MCF	Bi-Monthly Total	Cumulative Total
Apache Corporation	965	1,108	2,073	
Western General	1,192	1,128	2,320	
Total	2,157	2,236	4,393	200,894

SUMMARY: NEVADA OIL AND GAS PRODUCTION

September Oil Prod.	341,424			
October Oil		359,859		
Bi-Monthly Total			701,283	
Cumulative Nevada Oil Production (1954-Present)				36,998,614
Sept. Gas Production	2,157			
Oct. Gas Production		2,236		
Bi-Monthly Total			4,393	
Cumulative Nevada Gas Production (1988-Present)				200,894

Remarks:

# NEVADA OIL PATCH

Briefing from the Department of Minerals  
July/August, 1992

## Production Summary

Total Nevada oil production for the period: 643,840 bbls  
Production for the same period last year: 515,205 bbls

## Permitting

Permits to drill issued by NDOM in the period: 4  
Permits issued for the same period last year: 1

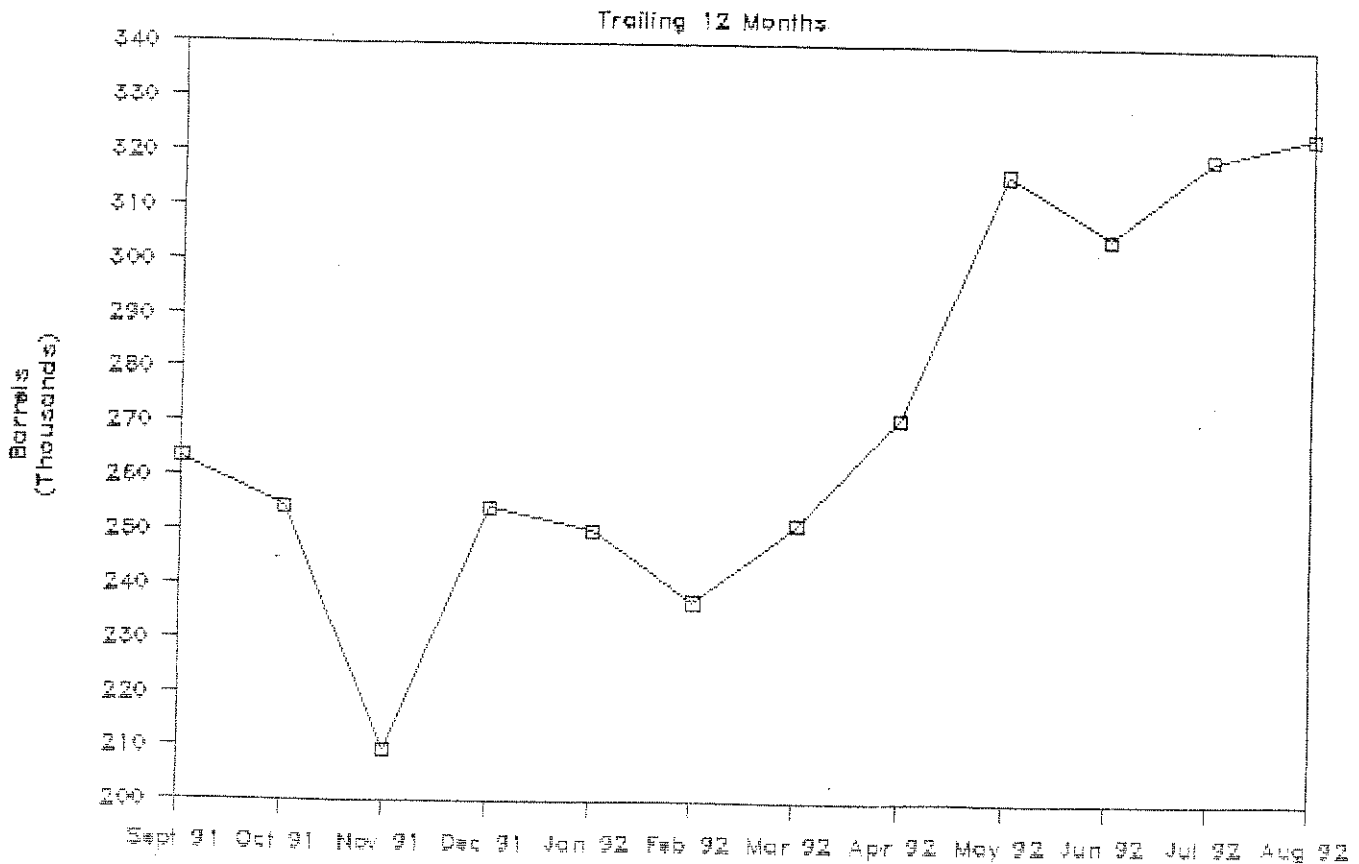
## Rig Count

Rotary rigs operating during the period (peak): 3  
Rotary rigs operating same period last year (peak): 2

## Wells Drilled or Drilling During the Period

Balcron Oil - Bacon Flat #23-17  
Pioneer Oil and Gas - Yankee Mine Unit #27-23X  
Cenex - Federal #5-7  
The Anschutz Corporation - Buck Mountain #36-1  
Trail Mountain - Three Bar Unit #25-7D

## NEVADA OIL PRODUCTION





BOB MILLER  
Governor

STATE OF NEVADA  
DEPARTMENT OF MINERALS

400 W. King Street, Suite 106  
Carson City, Nevada 89710  
(702) 687-5050

Fax (702) 687-3957

Las Vegas Branch  
4220 S. Maryland Pkwy.  
Suite 304  
Las Vegas, Nevada 89119  
(702) 486-7250  
Fax (702) 486-7252

RUSSELL A. FIELDS  
Executive Director

NEVADA OIL PRODUCTION JULY/AUGUST, 1992

	July		August		Bi-Monthly Total	Cumulative Total
	Barrels	Days	Barrels	Days		
EAGLE SPRINGS FIELD: FIRST PRODUCTION - MARCH, 1954						
Kanowa Petroleum Inc.						
15-35	228	25	241	30		
35-35	286	15	241	30		
62-35	0	0	0	0		
	514		482		996	
Draycutt Corporation						
1-36	0	0	0	0		
5-36	1,366	29	1,449	31		
43-36	522	29	465	31		
73-35	745	23	1,085	31		
74-35	575	23	663	31		
84-35	580	29	465	31		
	3,788		4,127		7,915	
TOTAL	4,302		4,609		8,911	4,059,688

TRAP SPRINGS FIELD: FIRST PRODUCTION - NOVEMBER, 1976

Makoil, Inc.						
24-1 Zuspenn	0	0	0	0		
24-3 Zuspenn	0	0	0	0		
13-21 Britton	0	0	0	0		
12-23 Munson Ranch	193	31	116	19		
12-24 Munson Ranch	459	31	443	31		
12-32 Munson Ranch	8,000	31	15,511	29		
12-33 Munson Ranch	239	31	233	31		
12-34 Munson Ranch	1,760	31	1,647	29		
12-42 Munson Ranch	152	31	152	31		
12-44X Munson Ranch	152	31	152	31		
13-11 Munson Ranch	1,752	25	1,392	31		
13-14 Munson Ranch	362	31	364	31		
13-21X Munson Ranch	494	8	130	7		
13-24 Munson Ranch	61	31	41	21		
13-31 Munson Ranch	835	31	822	31		
13-32 Munson Ranch	545	31	545	31		
13-33 Munson Ranch	152	31	152	31		
13-41X Munson Ranch	895	31	893	31		
13-42 Munson Ranch	457	31	468	31		
14-23 Munson Ranch	448	31	450	31		
14-24 Munson Ranch	0	0	0	0		
14-32 Munson Ranch	1,228	31	1,230	31		
14-34 Munson Ranch	238	31	232	31		
14-34X Munson Ranch	184	31	182	31		
14-41 Munson Ranch	2,735	31	2,297	26		
14-44 Munson Ranch	4,931	31	4,893	31		
J.N. Federal #1	0	0	0	0		
	26,272		32,345		58,617	

	July		August		Bi-Monthly	Cumulative
	Barrels	Days	Barrels	Days	Total	Total
-----						
J.R. Bacon Drilling						
Munson Ranch #13-1	641	31	651	28		
Munson Ranch #13-45	724	31	652	31		
Munson Ranch #13-46	0	0	0	0		
Munson Ranch #14-33	342	24	433	31		
Munson Ranch #14-42	1,857	31	2,322	31		
Munson Ranch #14-49	214	31	218	31		
Munson Ranch #14-49X	214	31	217	31		
	<u>3,992</u>		<u>4,493</u>		8,485	
Apache Corporation						
2 Trap Spring	3,162	31	3,497	31		
3 Trap Spring	4,098	31	3,050	31		
8 Trap Spring	327	31	320	31		
9 Trap Spring	3,067	31	3,649	31		
16 Trap Spring	463	31	375	25		
19 Trap Spring	2,542	31	2,510	31		
23-41 Trap Spring	688	31	704	31		
	<u>14,347</u>		<u>14,105</u>		28,452	
David M. Evans, Inc.						
12-13 Trap Spring	0	0	0	0	0	
TOTAL	44,611		50,943		95,554	10,296,694
-----						
CURRANT FIELD: FIRST PRODUCTION - FEBRUARY, 1976						641
-----						
BACON FLAT FIELD: FIRST PRODUCTION - JULY, 1981						
Apache Corporation						
Bacon Flat #1	0	0	0	0	0	314,660
-----						
DUCKWATER CREEK FIELD: FIRST PRODUCTION - MAY, 1990						
Makoil, Inc.						
Duckwater Creek 19-11	271	31	201	24	472	9,214
-----						
BLACKBURN FIELD: FIRST PRODUCTION - APRIL, 1982						
Petroleum Corp. of Nevada						
Blackburn #3	3,098	31	2,946	31		
Blackburn #10	907	31	846	31		
Blackburn #14	4,045	31	4,109	31		
Blackburn #16	6,731	31	6,603	31		
	<u>14,781</u>		<u>14,504</u>		29,285	2,467,888
-----						
GRANT CANYON FIELD: FIRST PRODUCTION - SEPTEMBER, 1983						
Apache Corporation						
Grant Canyon #3	0	0	0	0		
Grant Canyon #7	104,220	31	104,454	31		
Grant Canyon #9	133,223	31	132,333	31		
	<u>237,443</u>		<u>236,787</u>		474,230	17,916,527

	July Barrels	July Days	August Barrels	August Days	Bi-Monthly Total	Cumulative Total
SPENCER FEDERAL LEASE: PRODUCTION - MAY, 1986						86
KATE SPRING FIELD: FIRST PRODUCTION - JANUARY, 1986						
Western General, Inc.						
Kate Spring #1	500	5	500	5		
Kate Spring #1A	8,305	26	8,473	26		
Kate Spring #1C	600	21	506	22		
Taylor Federal #1	2,405	31	2,075	30		
Taylor Federal #2	419	9	216	9		
	12,229		11,770		23,999	
Apache Corporation						
Kate Spring #12-2	5,001	31	4,437	31	9,438	
TOTAL	17,230		16,207		33,437	1,173,761
TOMERA RANCH FIELD: FIRST PRODUCTION - DECEMBER, 1987						
J.R. Bacon Drilling, Inc.						
Tomera Ranch 33-1	595	18	274	31	869	
Foreland Corporation						
Foreland-S Pacific 1-5R	240	24	242	31	482	13,701
NORTH WILLOW CREEK: FIRST PRODUCTION - APRIL, 1988						
Foreland Corporation						
Foreland-S Pacific 1-27	310	12	290	10	600	22,824
THREE BAR FIELD: FIRST PRODUCTION - MARCH, 1990						
Trail Mountain, Inc.						
Three Bar 25-A	0	0	0	0	0	21,647
NEVADA GAS PRODUCTION NOVEMBER/DECEMBER, 1991						
KATE SPRING FIELD: FIRST PRODUCTION - NOVEMBER, 1988						
	July MCF		August MCF		Bi-Monthly Total	Cumulative Total
Apache Corporation	1,215		1,087		2,302	
Western General	1,291		1,223		2,514	
Total	2,506		2,310		4,816	196,501

SUMMARY: NEVADA OIL AND GAS PRODUCTION

July Oil Production	319,783		
August Oil Production		324,057	
Bi-Monthly Total			643,840
Cumulative Nevada Oil Production (1954-Present)			36,297,331

July Gas Production	2,506		
August Gas Production		2,310	
Bi-Monthly Total			4,816
Cumulative Nevada Gas Production (1958-Present)			196,501

Remarks:

# NEVADA OIL PATCH

Briefing from the Department of Minerals  
May/June, 1992

## Production Summary

Total Nevada oil production for the period:	621,172 bbls
Production for the same period last year:	595,917 bbls

## Permitting

Permits to drill issued by NDOM in the period:	8
Permits issued for the same period last year:	5

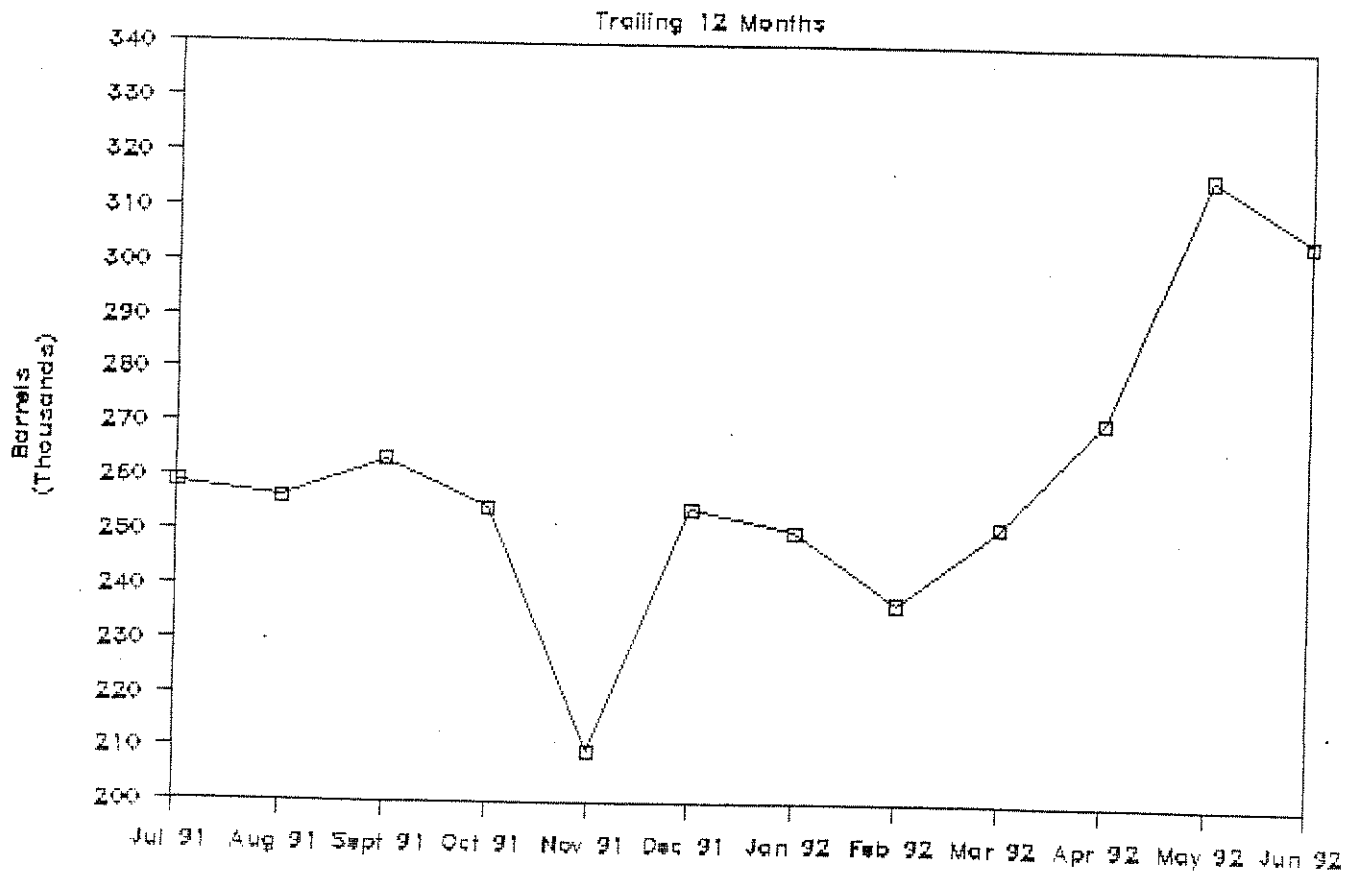
## Rig Count

Rotary rigs operating during the period (peak):	3
Rotary rigs operating same period last year (peak):	3

## Wells Drilled or Drilling During the Period

Makoil, Inc. - Munson Ranch #13-21X  
EP Operating - Stagecoach Federal #17-1  
Pioneer Oil and Gas - Yankee Mine Unit #27-23  
Foreland Corporation - S.P. Land Co. #1-5R  
Genex - Federal #5-7  
The Anschutz Corporation - Buck Mountain #36-1

## NEVADA OIL PRODUCTION







BOB MILLER  
Governor

STATE OF NEVADA  
DEPARTMENT OF MINERALS

400 W. King Street, Suite 106  
Carson City, Nevada 89710  
(702) 687-5050  
Fax (702) 687-3957

Las Vegas Branch  
4220 S. Maryland Pkwy.  
Suite 304  
Las Vegas, Nevada 89119  
(702) 486-7250  
Fax (702) 486-7252

RUSSELL A. FIELDS  
Executive Director

NEVADA OIL PRODUCTION MAY/JUNE, 1992

	May		June		Bi-Monthly Total	Cumulative Total
	Barrels	Days	Barrels	Days		
EAGLE SPRINGS FIELD: FIRST PRODUCTION - MARCH, 1954						
Kanowa Petroleum Inc.						
15-35	261	30	205	30		
35-35	94	5	258	12		
62-35	0	0	0	0		
	355		463		818	
Draycutt Corporation						
1-36	0	0	0	0		
5-36	1,733	31	1,646	30		
43-36	682	31	448	30		
73-35	1,633	31	1,021	25		
74-35	0	0	396	14		
84-35	620	31	306	15		
	4,668		3,817		8,485	
TOTAL	5,023		4,280		9,303	4,050,777

TRAP SPRINGS FIELD: FIRST PRODUCTION - NOVEMBER, 1976

Makoi Inc.						
2-1 Zuspenn	0	0	0	0		
4-3 Zuspenn	0	0	0	0		
3-21 Britton	0	0	0	0		
12-23 Munson Ranch	183	30	180	30		
12-24 Munson Ranch	484	31	420	30		
12-32 Munson Ranch	10,648	30	7,899	28		
12-33 Munson Ranch	231	31	187	30		
12-34 Munson Ranch	2,085	31	1,709	30		
12-42 Munson Ranch	149	31	147	30		
12-44X Munson Ranch	149	31	147	30		
13-11 Munson Ranch	2,358	31	1,710	30		
13-14 Munson Ranch	597	31	363	30		
13-21X Munson Ranch	N/A	N/A	672	10		
13-24 Munson Ranch	61	31	51	26		
13-31 Munson Ranch	909	31	803	30		
13-32 Munson Ranch	543	27	536	30		
13-33 Munson Ranch	135	31	117	26		
13-41X Munson Ranch	886	31	858	30		
13-42 Munson Ranch	464	31	448	30		
14-23 Munson Ranch	449	31	447	30		
14-24 Munson Ranch	238	31	107	15		
14-32 Munson Ranch	1,184	31	1,182	30		
14-34 Munson Ranch	239	31	265	30		
14-34X Munson Ranch	189	31	183	30		
14-41 Munson Ranch	2,676	31	2,593	27		
14-44 Munson Ranch	4,778	31	4,602	30		
J.N. Federal #1	0	0	0	0		
	29,635		25,626		55,261	

	May		June		Bi-Monthly	Cumulative
	Barrels	Days	Barrels	Days	Total	Total
<hr/>						
J.R. Bacon Drilling						
Munson Ranch #13-1	780	31	606	30		
Munson Ranch #13-45	70	2	844	30		
Munson Ranch #13-46	20	1	22	1		
Munson Ranch #14-33	494	31	303	30		
Munson Ranch #14-42	1,858	31	1,765	30		
Munson Ranch #14-49	248	31	194	30		
Munson Ranch #14-49X	230	31	194	30		
	<hr/>		<hr/>			
	3,700		3,928		7,628	
Apache Corporation						
2 Trap Spring	3,381	31	3,559	30		
3 Trap Spring	0	0	318	3		
8 Trap Spring	360	31	366	30		
9 Trap Spring	3,668	31	4,003	30		
16 Trap Spring	510	31	449	26		
19 Trap Spring	2,335	31	2,547	30		
23-41 Trap Spring	817	31	790	30		
	<hr/>		<hr/>			
	11,071		12,032		23,103	
David M. Evans, Inc.						
12-13 Trap Spring	0	0	0	0	0	
TOTAL	44,406		41,586		85,992	10,201,140
<hr/>						
CURRANT FIELD: FIRST PRODUCTION - FEBRUARY, 1976						641
<hr/>						
BACON FLAT FIELD: FIRST PRODUCTION - JULY, 1981						
Apache Corporation						
Bacon Flat #1	0	0	0	0	0	314,660
<hr/>						
DUCKWATER CREEK FIELD: FIRST PRODUCTION - MAY, 1990						
Makoil, Inc.						
Duckwater Creek 19-11	249	31	247	30	496	8,742
<hr/>						
BLACKBURN FIELD: FIRST PRODUCTION - APRIL, 1982						
Petroleum Corp. of Nevada						
Blackburn #3	3,306	30	3,047	29		
Blackburn #10	913	31	905	30		
Blackburn #14	4,120	31	4,024	30		
Blackburn #16	7,106	31	6,731	30		
	<hr/>		<hr/>			
	15,445		14,707		30,152	2,438,603
<hr/>						
GRANT CANYON FIELD: FIRST PRODUCTION - SEPTEMBER, 1983						
Apache Corporation						
Grant Canyon #3	44,961	31	4,390	5		
Grant Canyon #7	106,304	31	102,245	30		
Grant Canyon #9	81,093	0	120,086	30		
	<hr/>		<hr/>			
	232,358		226,721		459,079	17,442,297

	May Barrels	Days	June Barrels	Days	Bi-Monthly Total	Cumulative Total
SPENDER FEDERAL LEASE: PRODUCTION - MAY, 1986						
KATE SPRING FIELD: FIRST PRODUCTION - JANUARY, 1986						
Western General, Inc.						
Kate Spring #1	750	5	750	9		
Kate Spring #1A	8,534	26	8,229	21		
Kate Spring #1C	1,054	31	1,054	30		
Taylor Federal #1	2,131	31	2,054	30		
Taylor Federal #2	270	15	292	11		
	12,739		12,379		25,118	
Apache Corporation						
Kate Spring #12-2	5,645	31	4,508	30	10,153	
TOTAL	18,384		16,887		35,271	1,140,324

TOMERA RANCH FIELD: FIRST PRODUCTION - DECEMBER, 1987

J.R. Bacon Drilling, Inc.						
Tomera Ranch 33-1	0	0	0	0	0	
Foreland Corporation						
Foreland-S Pacific 1-5	0	0	0	0	0	12,350

NORTH WILLOW CREEK: FIRST PRODUCTION - APRIL, 1988

Foreland Corporation						
Foreland-S Pacific 1-27	363	19	328	11	691	22,224

THREE BAR FIELD: FIRST PRODUCTION - MARCH, 1990

Trail Mountain, Inc.						
Three Bar 25-A	188	17	0	0	188	21,647

NEVADA GAS PRODUCTION NOVEMBER/DECEMBER, 1991

KATE SPRING FIELD: FIRST PRODUCTION - NOVEMBER, 1988

	May MCF	June MCF	Bi-Monthly Total	Cumulative Total
Apache Corporation	1,341	1,130	2,471	
Western General	1,329	1,284	2,613	
Total	2,670	2,414	5,084	191,683

SUMMARY: NEVADA OIL AND GAS PRODUCTION

May Oil Production	316,416			
June Oil Production		304,756		
Bi-Monthly Total			621,172	
Cumulative Nevada Oil Production (1954-Present)				35,653,491
May Gas Production	2,670			
June Gas Production		2,414		
Bi-Monthly Total			5,084	
Cumulative Nevada Gas Production (1988-Present)				191,685

Remarks:

# NEVADA OIL PATCH

Briefing from the Department of Minerals  
March/April, 1992

## Production Summary

Total Nevada oil production for the period:	523,012 bbls
Production for the same period last year:	668,713 bbls

## Permitting

Permits to drill issued by NDOM in the period:	9
Permits issued for the same period last year:	7

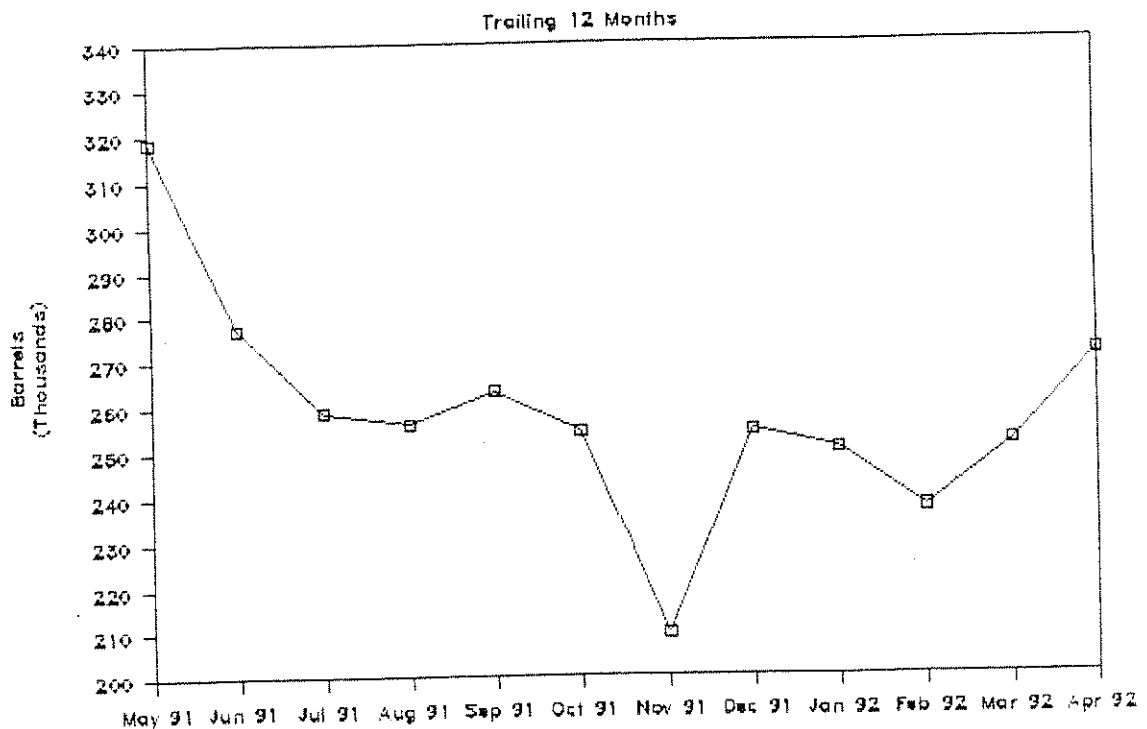
## Rig Count

Rotary rigs operating during the period (peak):	2
Rotary rigs operating same period last year (peak):	2

## Wells Drilled or Drilling During the Period

Apache Corporation - Bacon Flat Federal #42-20  
Apache Corporation - Grant Canyon #9  
Makoil, Inc. - 13-21X

## NEVADA OIL PRODUCTION





BOB MILLER  
Governor

STATE OF NEVADA  
DEPARTMENT OF MINERALS

400 W. King Street, Suite 106  
Carson City, Nevada 89710  
(702) 687-5050  
Fax (702) 687-3957

Las Vegas Branch  
4220 S. Maryland Pkwy.  
Suite 304  
Las Vegas, Nevada 89119  
(702) 486-7250  
Fax (702) 486-7252

RUSSELL A. FIELDS  
Executive Director

NEVADA OIL PRODUCTION MARCH/APRIL, 1992

	March		April		Bi-Monthly Total	Cumulative Total
	Barrels	Days	Barrels	Days		
<b>EAGLE SPRINGS FIELD: FIRST PRODUCTION - MARCH, 1954</b>						
Kanowa Petroleum Inc.						
15-35	379	28	415	30		
35-35	129	8	249	12		
62-35	0	0	0	0		
	<u>508</u>		<u>664</u>			
Draycutt Corporation					1,172	
1-36	0	0	0	0		
5-36	707	14	651	12		
43-36	150	10	225	15		
73-35	675	16	1,169	20		
74-35	0	0	0	0		
84-35	401	16	550	22		
	<u>1,933</u>		<u>2,595</u>			4,528
<b>TOTAL</b>	<b>2,441</b>		<b>3,259</b>		<b>5,700</b>	<b>4,041,474</b>

**TRAP SPRINGS FIELD: FIRST PRODUCTION - NOVEMBER, 1976**

Makoll, Inc.						
24-1 Zuspann	0	0	0	0		
24-3 Zuspann	0	0	0	0		
13-21 Britton	0	0	0	0		
12-23 Munson Ranch	213	31	214	30		
12-24 Munson Ranch	484	31	465	30		
12-32 Munson Ranch	8,505	29	9,847	29		
12-33 Munson Ranch	178	26	215	30		
12-34 Munson Ranch	2,021	31	2,085	30		
12-42 Munson Ranch	158	31	148	30		
12-44X Munson Ranch	152	31	148	30		
13-11 Munson Ranch	2,961	31	2,521	30		
13-14 Munson Ranch	781	30	674	30		
13-24 Munson Ranch	202	26	74	28		
13-31 Munson Ranch	911	31	1,011	30		
13-32 Munson Ranch	427	31	459	29		
13-33 Munson Ranch	179	15	167	30		
13-41X Munson Ranch	905	31	870	30		
13-42 Munson Ranch	493	31	471	30		
14-23 Munson Ranch	531	31	473	30		
14-24 Munson Ranch	254	31	238	29		
14-32 Munson Ranch	1,255	31	1,209	30		
14-34 Munson Ranch	212	24	297	30		
14-34X Munson Ranch	178	31	197	26		
14-41 Munson Ranch	4,119	31	3,077	30		
14-44 Munson Ranch	4,749	31	4,652	29		
J.N. Federal #1	0	0	0	0		
	<u>29,868</u>		<u>29,512</u>		<b>59,380</b>	

	March		April		Bi-Monthly	Cumulative
	Barrels	Days	Barrels	Days	Total	Total
J.R. Bacon Drilling						
Munson Ranch #13-1	676	31	609	30		
Munson Ranch #13-45	958	31	819	30		
Munson Ranch #13-46	0	0	0	0		
Munson Ranch #14-33	233	31	357	27		
Munson Ranch #14-42	1,858	31	1,771	30		
Munson Ranch #14-49	256	31	168	30		
Munson Ranch #14-49X	209	31	146	30		
	4,190		3,870		8,060	
Apache Corporation						
2 Trap Spring	3,396	31	3,004	30		
3 Trap Spring	2,827	29	2,477	27		
8 Trap Spring	349	31	313	30		
9 Trap Spring	2,931	31	3,336	30		
16 Trap Spring	478	30	443	30		
19 Trap Spring	2,467	31	2,123	30		
23-41 Trap Spring	736	31	692	30		
	13,184		12,388		25,572	
David M. Evans, Inc.						
12-13 Trap Spring	0	0	0	0	0	
TOTAL	47,242		45,770		93,012	10,115,148
CURREANT FIELD: FIRST PRODUCTION - FEBRUARY, 1976						
						641
BACON FLAT FIELD: FIRST PRODUCTION - JULY, 1981						
Apache Corporation						
Bacon Flat #1	0	0	0	0	0	314,660
DUCKWATER CREEK FIELD: FIRST PRODUCTION - MAY, 1990						
Makoil, Inc.						
Duckwater Creek 19-11	270	31	247	30	517	8,246
BLACKBURN FIELD: FIRST PRODUCTION - APRIL, 1982						
Petroleum Corp. of Nevada						
Blackburn #3	3,304	31	3,198	29		
Blackburn #10	1,070	22	991	30		
Blackburn #14	4,347	31	4,072	30		
Blackburn #16	7,231	31	7,070	30		
	15,952		15,331		31,283	2,408,451
GRANT CANYON FIELD: FIRST PRODUCTION - SEPTEMBER, 1983						
Apache Corporation						
Grant Canyon #3	58,363	31	66,658	30		
Grant Canyon #7	107,537	31	106,705	30		
Grant Canyon #9	0	0	14,631	7		
	165,900		187,994		353,894	16,983,218

	March Barrels	March Days	April Barrels	April Days	Bi-Monthly Total	Cumulative Total
SPENCER FEDERAL LEASE: PRODUCTION - MAY, 1986						
KATE SPRING FIELD: FIRST PRODUCTION - JANUARY, 1986						
Western General, Inc.						
Kate Spring #1	750	5	550	5		
Kate Spring #1A	9,446	26	8,802	25		
Kate Spring #1C	900	31	960	30		
Taylor Federal #1	1,396	31	1,904	30		
Taylor Federal #2	284	15	239	15		
	12,776		12,455		25,231	
Apache Corporation						
Kate Spring #12-2	6,547	31	5,996	30	12,543	
TOTAL	19,323		18,451		37,774	1,105,053

TOMERA RANCH FIELD: FIRST PRODUCTION - DECEMBER, 1987

J.R. Bacon Drilling, Inc.						
Tomera Ranch 33-1	0	0	0	0	0	
Foreland Corporation						
Foreland-S Pacific 1-5	0	0	0	0	0	12,350

NORTH WILLOW CREEK: FIRST PRODUCTION - APRIL, 1988

Foreland Corporation						
Foreland-S Pacific 1-27	421	25	403	29	824	21,533

THREE BAR FIELD: FIRST PRODUCTION - MARCH, 1990

The Gary-Williams Company						
Three Bar 25-A	8	2	0	0	8	21,459

NEVADA GAS PRODUCTION NOVEMBER/DECEMBER, 1991

KATE SPRING FIELD: FIRST PRODUCTION - NOVEMBER, 1988

	March MCF	April MCF	Bi-Monthly Total	Cumulative Total
Apache Corporation	1,637	1,478	3,115	
Western General	1,291	1,282	2,573	
Total	2,928	2,760	5,688	186,601



SUMMARY: NEVADA OIL AND GAS PRODUCTION

March Oil Production	251,557			
April Oil Production		271,455		
Bi-Monthly Total			523,012	
Cumulative Nevada Oil Production (1954-Present)				35,032,319
March Gas Production	2,928			
April Gas Production		2,760		
Bi-Monthly Total			5,688	
Cumulative Nevada Gas Production (1988-Present)				186,601

Remarks:

## NEVADA OIL PATCH

Briefing from the Department of Minerals  
January/February, 1992

### Production Summary

Total Nevada oil production for the period:	487,631 bbls
Production for the same period last year:	648,739 bbls

### Permitting

Permits to drill issued by NDOM in the period:	6
Permits issued for the same period last year:	7

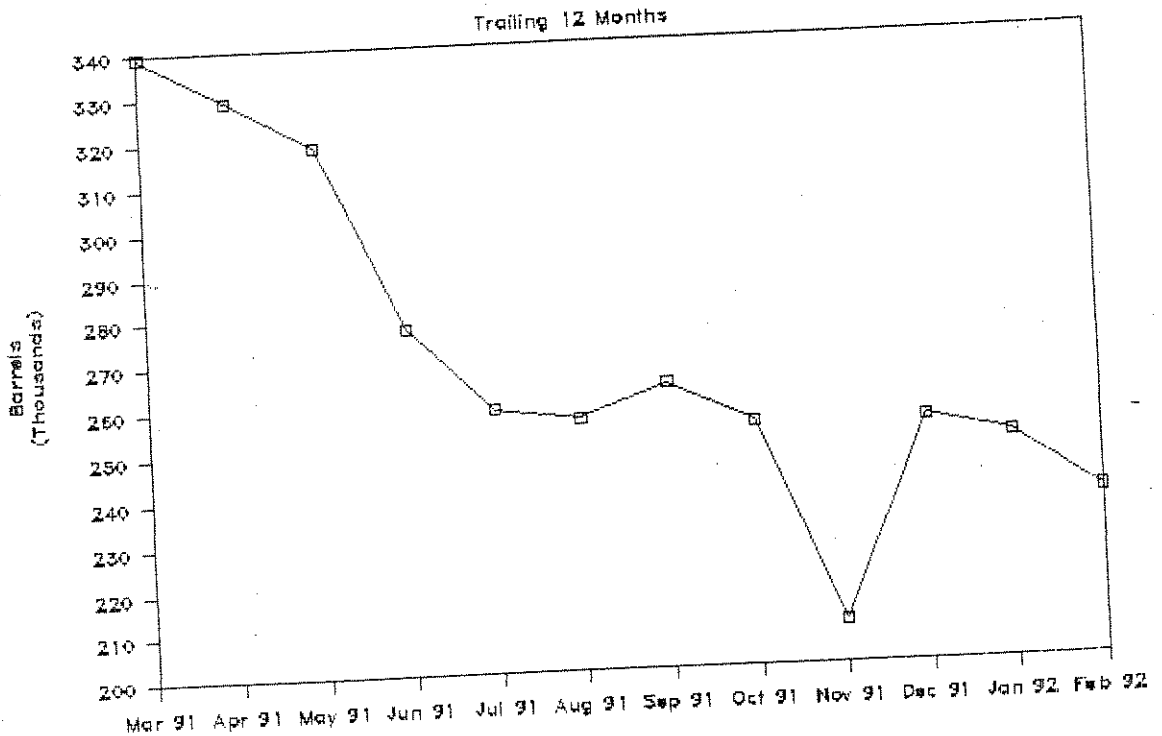
### Rig Count

Rotary rigs operating during the period (peak):	2
Rotary rigs operating same period last year (peak):	2

### Wells Drilled or Drilling During the Period

Balcron Oil - Balcron Bacon Flat #24-17  
Foreland Corporation - Re-entry of S.P. Land Co. #1-27

## NEVADA OIL PRODUCTION





BOB MILLER  
Governor

STATE OF NEVADA  
DEPARTMENT OF MINERALS

400 W. King Street, Suite 106  
Carson City, Nevada 89710  
(702) 687-5050  
Fax (702) 687-3957

Las Vegas Branch  
4220 S. Maryland Pkwy.  
Suite 304  
Las Vegas, Nevada 89119  
(702) 486-7250  
Fax (702) 486-7252

RUSSELL A. FIELDS  
Executive Director

NEVADA OIL PRODUCTION JANUARY/FEBRUARY, 1992

	January		February		Bi-Monthly Total	Cumulative Total
	Barrels	Days	Barrels	Days		
EAGLE SPRINGS FIELD: FIRST PRODUCTION - MARCH, 1954						
Kanowa Petroleum Inc.						
15-35	74	15	213	27		
35-35	22	22	46	5		
62-35	0	0	0	0		
	96		259		355	
Draycutt Corporation						
1-36	0	0	0	0		
5-36	1,432	31	1,429	21		
43-36	0	0	0	0		
73-35	1,085	31	1,016	29		
74-35	250	10	0	0		
84-35	476	16	418	15		
	3,243		2,863		6,106	
TOTAL	3,339		3,122		6,461	4,035,774

TRAP SPRINGS FIELD: FIRST PRODUCTION - NOVEMBER, 1976

Makoil, Inc.						
24-1 Zuspenn	0	0	0	0		
24-3 Zuspenn	0	0	0	0		
13-21 Britton	0	0	0	0		
12-23 Munson Ranch	292	31	223	29		
12-24 Munson Ranch	426	31	424	29		
12-32 Munson Ranch	7,484	31	7,338	29		
12-33 Munson Ranch	182	31	168	29		
12-34 Munson Ranch	1,780	31	1,757	29		
12-42 Munson Ranch	204	30	111	27		
12-44X Munson Ranch	120	17	108	16		
13-11 Munson Ranch	5,522	31	3,382	29		
13-14 Munson Ranch	564	31	584	25		
13-24 Munson Ranch	0	0	0	0		
13-31 Munson Ranch	887	31	859	29		
13-32 Munson Ranch	424	31	398	29		
13-33 Munson Ranch	0	0	0	0		
13-41X Munson Ranch	902	31	862	29		
13-42 Munson Ranch	470	31	444	29		
14-23 Munson Ranch	566	31	519	29		
14-24 Munson Ranch	102	18	193	29		
14-32 Munson Ranch	1,247	31	1,172	29		
14-34 Munson Ranch	296	31	264	29		
14-34X Munson Ranch	484	31	203	28		
14-41 Munson Ranch	3,961	31	3,111	22		
14-44 Munson Ranch	4,800	31	4,455	29		
J.N. Federal #1	0	0	0	0		
	30,713		26,575		57,288	

	January Barrels	January Days	February Barrels	February Days	Bi-Monthly Total	Cumulative Total
<hr/>						
J.R. Bacon Drilling						
Munson Ranch #13-1	692	31	629	29		
Munson Ranch #13-45	992	31	919	29		
Munson Ranch #13-46	92	5	145	8		
Munson Ranch #14-33	231	31	218	29		
Munson Ranch #14-42	1,784	31	1,739	29		
Munson Ranch #14-49	92	4	314	29		
Munson Ranch #14-49X	207	31	194	29		
	<hr/>		<hr/>			
	3,998		4,158		8,156	
Apache Corporation						
2 Trap Spring	3,930	31	3,265	29		
3 Trap Spring	2,472	20	2,621	29		
8 Trap Spring	351	31	204	29		
9 Trap Spring	2,890	31	2,296	29		
16 Trap Spring	0	0	0	0		
19 Trap Spring	2,664	31	2,349	29		
23-41 Trap Spring	778	31	593	29		
	<hr/>		<hr/>			
	13,085		11,328		24,413	
David M. Evans, Inc.						
12-13 Trap Spring	0	0	0	0	0	
TOTAL	47,796		42,061		89,857	10,022,136
<hr/>						
CURRANT FIELD: FIRST PRODUCTION - FEBRUARY, 1976						641
<hr/>						
BACON FLAT FIELD: FIRST PRODUCTION - JULY, 1981						
Apache Corporation						
Bacon Flat #1	0	0	0	0	0	314,660
<hr/>						
DUCKWATER CREEK FIELD: FIRST PRODUCTION - MAY, 1990						
Makoil, Inc.						
Duckwater Creek 19-11	214	26	230	28	444	7,729
<hr/>						
BLACKBURN FIELD: FIRST PRODUCTION - APRIL, 1982						
Petroleum Corp. of Nevada						
Blackburn #3	3,200	31	3,310	28		
Blackburn #10	852	31	491	17		
Blackburn #14	4,638	31	4,130	28		
Blackburn #16	7,064	31	6,716	28		
	<hr/>		<hr/>			
	15,754		14,647		30,401	2,377,168
<hr/>						
GRANT CANYON FIELD: FIRST PRODUCTION - SEPTEMBER, 1983						
Apache Corporation						
Grant Canyon #3	61,879	31	56,325	29		
Grant Canyon #4	0	0	0	0		
Grant Canyon #7	100,702	31	101,939	29		
	<hr/>		<hr/>			
	162,581		158,264		320,845	16,629,324

	January Barrels	January Days	February Barrels	February Days	Bi-Monthly Total	Cumulative Total
SPENCER FEDERAL LEASE: PRODUCTION - MAY, 1986						86
KATE SPRING FIELD: FIRST PRODUCTION - JANUARY, 1986						
Western General, Inc.						
Kate Spring #1	0	0	390	3		
Kate Spring #1A	9,236	31	8,076	26		
Kate Spring #1C	1,395	31	1,015	29		
Taylor Federal #1	1,533	21	1,674	29		
Taylor Federal #2	0	0	842	19		
	12,164		11,997		24,161	
Apache Corporation						
Kate Spring #12-2	7,037	31	6,377	29	13,414	
TOTAL	19,201		18,374		37,575	1,067,279

TOMERA RANCH FIELD: FIRST PRODUCTION - DECEMBER, 1987

J.R. Bacon Drilling, Inc.						
Tomera Ranch 33-1	0	0	0	0	0	
Foreland Corporation						
Foreland-S Pacific 1-5	200	21	0	0	200	12,350

NORTH WILLOW CREEK: FIRST PRODUCTION - APRIL, 1988

Foreland Corporation						
Foreland-S Pacific 1-27	1,076	17	606	24	1,682	20,709

THREE BAR FIELD: FIRST PRODUCTION - MARCH, 1990

The Gary-Williams Company						
Three Bar 25-A	156	3	10	1	166	21,451

NEVADA GAS PRODUCTION NOVEMBER/DECEMBER, 1991

KATE SPRING FIELD: FIRST PRODUCTION - NOVEMBER, 1988

	January MCF	February MCF	Bi-Monthly Total	Cumulative Total
Apache Corporation	1,682	1,603	3,285	
Western General	1,226	1,254	2,480	
Total	2,908	2,857	5,765	180,913

SUMMARY: NEVADA OIL AND GAS PRODUCTION

January Oil Production	250,317		
February Oil Production		237,314	
Bi-Monthly Total			487,631
Cumulative Nevada Oil Production (1954-Present)			34,509,307
January Gas Production	2,908		
February Gas Production		2,857	
Bi-Monthly Total			5,765
Cumulative Nevada Gas Production (1988-Present)			180,913

Remarks:

*December 1992*  
1992 RECEIVED  
Total capacity lease tanks  
1993  
Dept. of Minerals

No. Wells	Total amount oil on lease at beginning of month	Actual oil produced	DISPOSITION OF OIL			Total amount oil on lease	Total capacity lease tanks
			Bbls. to pipeline	Bbls. to truck or R.R.	Name of transporter		
14	12594	216871	-0-	217365	PETRO-SOURCE	12064	

**GAS**

MCF used on lease.....  
MCF sold.....  
MCF blown to air (difference).....  
Gas Purchaser.....

*59 Load oil necessary  
- 94 Diluent inventory  
- 1 Rounding error*

Used for Gas Lift  
.....MCF used on lease.  
.....MCF used on.....lease.  
.....MCF used on.....lease.

**SUMMARY**

Barrels oil produced and marketed during month..... *217365*  
Tax at *\$0.05* per barrel ..... \$ *10868.25*  
MCF gas produced and marketed during month..... *0*  
Tax at *\$0.05* per 50,000 MCF ..... \$ *1.00*  
Total tax monies remitted herewith to State Treasurer ..... \$ *10868.25*

Remarks:

NEVADA STATE TAX ON NEVADA WELLS

- #1 Bacon Flat
- ~~#1 Grant Canyon Unit~~
- #3 Grant Canyon Unit
- #4 Grant Canyon Unit
- #1 Trap Springs
- #1R Trap Springs
- #2 Trap Springs
- #3 Trap Springs
- #4 Trap Springs
- #8 Trap Springs
- #9 Trap Springs
- #16 Trap Springs
- #19 Trap Springs
- #15-2 Kate Springs
- #23-41 Trap Springs
- #7 Grant Canyon Unit
- #9 Grant Canyon Unit

**AMENDED REPORT**

I hereby certify that the information given herewith is true, correct and complete.

Name..... *[Signature]*  
Position..... OPERATIONS CLERK III  
Telephone..... (303) 837-5118  
Date..... *1/29*....., 19 *93*

INSTRUCTIONS: Prepare in quadruplicate. First two copies to Division of Mineral Resources. Next copy to State Treasurer, Carson City, Nevada with remittance. Last copy for your file.

State Of Nevada  
DEPARTMENT OF MINERALS  
400 W. King Street, Suite 106  
Carson City, Nevada 89710  
Telephone (702)885-5050

PRODUCER'S MONTHLY REPORT

Company: APACHE CORPORATION Address: 1700 LINCOLN ST., STE.1900, DENVER, CO 80203-4519  
Lease: GRANT CANYON UNIT Pool: GRANT CANYON County: NYE Month: DEC-1992

LOCATION					OIL AND WATER				GAS		Date Of Test	Days On	Status
Well No	Permit No	Sec.	Twp.	Rge.	Net Oil Prod	Net Oil Sold	Grav.	Water Prod	Tot. Gas Prod-Mcf	Gas-Oil Ratio			
3	375	16	7N	57E	0	0	0	0	0	0.00		0	Shut In
<b>Totals</b>					0	0		0	0				

Method of determining water production: Shake Out \_\_\_\_\_ Estimate \_\_\_\_\_ Draw Off \_\_\_\_\_

No. Of Wells	Total Oil At Start Of Month	Total Oil Produced	DISPOSITION OF OIL		Name Of Transporter	Total Oil At End Of Month	Total Capacity Of Lease Tank
			Total Oil To Pipeline	Total Oil Truck Or RR			
1	0	0	0	0	PET-S/CRY/NOTTI/KOCH <i>INTA</i>	0	0

MCF Used On Lease: 0 Gas Used For Gas Lift  
MCF Sold: 0 0 MCF Used On Lease  
MCF blown to air: 0 0 MCF used on \_\_\_\_\_ lease  
Gas Purchaser: \_\_\_\_\_ 0 MCF used on \_\_\_\_\_ lease

Barrels of oil produced and marketed during month	0
Tax at \$ 0.05 per barrel	\$ 0.00
MCF gas produced and marketed during month	0
Tax at \$ 0.05 per 50,000 MCF	\$ 0.00
Total tax monies remitted herewith to State Treasurer	\$ 0.00

Remarks (See attached sheets is needed):

I hereby certify that the information given herewith is true, correct and complete.

Name: L. R. Kiefer Date 01-07-1993  
L. R. KIEFER Position: OPERATIONS CLERK III



State Of Nevada  
DEPARTMENT OF MINERALS  
400 W. King Street, Suite 106  
Carson City, Nevada 89710  
Telephone (702)885-5050

**PRODUCER'S MONTHLY REPORT**

Company: APACHE CORPORATION Address: 1700 LINCOLN ST., STE.1900, DENVER, CO 80203-4519  
Lease: \_\_\_\_\_ Pool: GRANT CANYON County: NYE Month: DEC-1992

LOCATION					OIL AND WATER				GAS		Date Of Test	Days On	Status
Well No	Permit No	Sec.	Twp.	Rge.	Net Oil Prod	Net Oil Sold	Grav.	Water Prod	Tot. Gas Prod-Mcf	Gas-Oil Ratio			
7	625	21	7N	57W	74033	74063	26	0	0	0.00		31	Flowing
<b>Totals</b>					74033	74063		0	0				

Method of determining water production: Shake Out \_\_\_\_\_ Estimate \_\_\_\_\_ Draw Off \_\_\_\_\_

No. Of Wells	Total Oil At Start Of Month	Total Oil Produced	DISPOSITION OF OIL		Name Of Transporter	Total Oil At End Of Month	Total Capacity Of Lease Tank
			Total Oil To Pipeline	Total Oil Truck Or RR			
1	5103	74033	0	74063	PET-S/CRY/ <del>NOTT</del> /KOE# <i>IMTA</i>	5073	0

MCF Used On Lease: 0 Gas Used For Gas Lift  
MCF Sold: 0 0 MCF Used On Lease  
MCF blown to air: 0 0 MCF used on \_\_\_\_\_ lease  
Gas Purchaser: \_\_\_\_\_ 0 MCF used on \_\_\_\_\_ lease

Barrels of oil produced and marketed during month ..... 74063  
Tax at \$ 0.05 per barrel ..... \$ 3703.15  
MCF gas produced and marketed during month ..... 0  
Tax at \$ 0.05 per 50,000 MCF ..... \$ 0.00  
Total tax monies remitted herewith to State Treasurer ..... \$ 3703.15

Remarks (See attached sheets is needed):

I hereby certify that the information given herewith is true, correct and complete.

Name: L. R. KIEFER *L.R. Kiefer* Date 01-07-1993  
Position: OPERATIONS CLERK III

State Of Nevada  
DEPARTMENT OF MINERALS  
400 W. King Street, Suite 106  
Carson City, Nevada 89710  
Telephone (702)885-5050

**PRODUCER'S MONTHLY REPORT**

Company: APACHE CORPORATION Address: 1700 LINCOLN ST., STE.1900, DENVER, CO 80203-4519  
Lease: NVN53719 Pool: GRANT CANYON County: NYE Month: DEC-1992

LOCATION					OIL AND WATER				GAS			Date Of Test	Days On	Status
Well No	Permit No	Sec.	Twp.	Rge.	Net Oil Prod	Net Oil Sold	Grav.	Water Prod	Tot. Gas Prod-Mcf	Gas-Oil Ratio				
9	642	21	7N	57W	125622	125673	26	0	0	0.00		31	Flowing	

Totals 125622 125673 0 0  
Method of determining water production: Shake Out \_\_\_\_\_ Estimate \_\_\_\_\_ Draw Off \_\_\_\_\_

No. Of Wells	Total Oil At Start Of Month	Total Oil Produced	DISPOSITION OF OIL		Name Of Transporter	Total Oil At End Of Month	Total Capacity Of Lease Tank
			Total Oil To Pipeline	Total Oil Truck Or RR			
1	3853	125622	0	125673	PET-S/CRY/ <del>NOPTI</del> /KOCH <i>MTU</i>	3802	0

MCF Used On Lease: 0 Gas Used For Gas Lift  
MCF Sold: 0 0 MCF Used On Lease  
MCF blown to air: 0 0 MCF used on \_\_\_\_\_ lease  
Gas Purchaser: \_\_\_\_\_ 0 MCF used on \_\_\_\_\_ lease

=====  
Barrels of oil produced and marketed during month ..... 125673  
Tax at \$ 0.05 per barrel ..... \$ 6283.65  
MCF gas produced and marketed during month ..... 0  
Tax at \$ 0.05 per 50,000 MCF ..... \$ 0.00  
Total tax monies remitted herewith to State Treasurer ..... \$ 6283.65  
=====

Remarks (See attached sheets is needed):

I hereby certify that the information given herewith is true, correct and complete.

Name: L. R. Kiefer Date 01-07-1993  
L. R. KIEFER Position: OPERATIONS CLERK III

*November 1992*

No. Wells	Total amount oil on lease at beginning of month	Actual oil produced	DISPOSITION OF OIL			Total amount oil on lease	Total capacity lease tanks
			Bbls. to pipeline	Bbls. to truck or R.R.	Name of transporter		
14	11778	242592	-0-	241774	PETRO-SOURCE	12594	

*-2 Diluent Inventory RECEIVED*

**GAS**

MCF used on lease.....  
 MCF sold.....  
 MCF blown to air (difference).....  
 Gas Purchaser.....

Used for Gas Lift  
 DEC 10 1992  
 MCF used on lease.  
 MCF used on Dept. of Minerals lease.  
 MCF used on.....lease.

**SUMMARY**

Barrels oil produced and marketed during month..... *241774*  
 Tax at ~~0.05~~ *\$0.05* per barrel ..... \$ *12088.70*  
 MCF gas produced and marketed during month..... *0*  
 Tax at ~~0.05~~ *\$0.05* per 50,000 MCF ..... \$ *.00*  
 Total tax monies remitted herewith to State Treasurer ..... \$ *12088.70*

Remarks:

NEVADA STATE TAX ON NEVADA WELLS

- #1 Bacon Flat
- ~~#1 Grant Canyon Unit~~
- #3 Grant Canyon Unit
- #4 Grant Canyon Unit
- #1 Trap Springs
- #1R Trap Springs
- #2 Trap Springs
- #3 Trap Springs
- #4 Trap Springs
- #8 Trap Springs
- #9 Trap Springs
- #16 Trap Springs
- #19 Trap Springs
- #15-2 Kate Springs
- #23-41 Trap Springs
- #7 Grant Canyon Unit
- #9 Grant Canyon Unit

I hereby certify that the information given herewith is true, correct and complete.

Name *[Signature]*  
 Position OPERATIONS CLERK III  
 Telephone (303) 837-5118  
 Date *December 7*, 19*92*

INSTRUCTIONS: Prepare in quadruplicate. First two copies to Division of Mineral Resources. Next copy to State Treasurer, Carson City, Nevada with remittance. Last copy for your file.

State Of Nevada  
DEPARTMENT OF MINERALS  
400 W. King Street, Suite 106  
Carson City, Nevada 89710  
Telephone (702)885-5050

**PRODUCER'S MONTHLY REPORT**

Company: APACHE CORPORATION Address: 1700 LINCOLN ST., STE.1900, DENVER, CO 80203-4519  
Lease: GRANT CANYON UNIT Pool: GRANT CANYON County: NYE Month: NOV-1992

LOCATION					OIL AND WATER				GAS			Date Of Test	Days On	Status
Well No	Permit No	Sec.	Twp.	Rge.	Net Oil Prod	Net Oil Sold	Grav.	Water Prod	Tot. Gas Prod-Mcf	Gas-Oil Ratio				
3	375	16	7N	57E	0	0	0	0	0	0.00		0	Shut In	
<b>Totals</b>					0	0		0	0					

Method of determining water production: Shake Out \_\_\_\_\_ Estimate \_\_\_\_\_ Draw Off \_\_\_\_\_

No. Of Wells	Total Oil At Start Of Month	Total Oil Produced	DISPOSITION OF OIL		Name Of Transporter	Total Oil At End Of Month	Total Capacity Of Lease Tank
			Total Oil To Pipeline	Total Oil Truck Or RR			
1	0	0	0	0	PET-S/CRY/NOTTI/KOCH <i>IMTN</i>	0	0

MCF Used On Lease: 0 Gas Used For Gas Lift  
MCF Sold: 0 0 MCF Used On Lease  
MCF blown to air: 0 0 MCF used on \_\_\_\_\_ lease  
Gas Purchaser: \_\_\_\_\_ 0 MCF used on \_\_\_\_\_ lease

Barrels of oil produced and marketed during month ..... 0  
Tax at \$ 0.05 per barrel ..... \$ 0.00  
MCF gas produced and marketed during month ..... 0  
Tax at \$ 0.05 per 50,000 MCF ..... \$ 0.00  
Total tax monies remitted herewith to State Treasurer ..... \$ 0.00

Remarks (See attached sheets is needed):

I hereby certify that the information given herewith is true, correct and complete.

Name: L. R. Kiefer Date 12-08-1992  
L. R. KIEFER Position: OPERATIONS CLERK III

State Of Nevada  
DEPARTMENT OF MINERALS  
400 W. King Street, Suite 106  
Carson City, Nevada 89710  
Telephone (702)885-5050

PRODUCER'S MONTHLY REPORT

Company: APACHE CORPORATION Address: 1700 LINCOLN ST., STE.1900, DENVER, CO 80203-4519  
Lease: \_\_\_\_\_ Pool: GRANT CANYON County: NYE Month: NOV-1992

LOCATION					OIL AND WATER				GAS		Date Of Test	Days On	Status
Well No	Permit No	Sec.	Twp.	Rge.	Net Oil Prod	Net Oil Sold	Grav.	Water Prod	Tot. Gas Prod-Mcf	Gas-Oil Ratio			
7	625	21	7N	57W	97865	97861	26	0	0	0.00		30	Flowing
<b>Totals</b>					97865	97861		0	0				

Method of determining water production: Shake Out \_\_\_\_\_ Estimate \_\_\_\_\_ Draw Off \_\_\_\_\_

No. Of Wells	Total Oil At Start Of Month	Total Oil Produced	DISPOSITION OF OIL		Name Of Transporter	Total Oil At End Of Month	Total Capacity Of Lease Tank
			Total Oil To Pipeline	Total Oil Truck Or RR			
1	5099	97865	0	97861	PET-S/CRY/ <del>NOTT1</del> /KOCH <i>IMTN</i>	5103	0

MCF Used On Lease: 0 Gas Used For Gas Lift  
MCF Sold: 0 0 MCF Used On Lease  
MCF blown to air: 0 0 MCF used on \_\_\_\_\_ lease  
Gas Purchaser: \_\_\_\_\_ 0 MCF used on \_\_\_\_\_ lease

Barrels of oil produced and marketed during month ..... 97861  
Tax at \$ 0.05 per barrel ..... \$ 4893.05  
MCF gas produced and marketed during month ..... 0  
Tax at \$ 0.05 per 50,000 MCF ..... \$ 0.00  
Total tax monies remitted herewith to State Treasurer ..... \$ 4893.05

Remarks (See attached sheets is needed):

I hereby certify that the information given herewith is true, correct and complete.

Name: L. R. KIEFER Date 12-08-1992  
Position: OPERATIONS CLERK III

State Of Nevada  
DEPARTMENT OF MINERALS  
400 W. King Street, Suite 106  
Carson City, Nevada 89710  
Telephone (702)885-5050

PRODUCER'S MONTHLY REPORT

Company: APACHE CORPORATION Address: 1700 LINCOLN ST., STE.1900, DENVER, CO 80203-4519  
Lease: NVN53719 Pool: GRANT CANYON County: NYE Month: NOV-1992

LOCATION					OIL AND WATER				GAS		Date Of Test	Days On	Status
Well No	Permit No	Sec.	Twp.	Rge.	Net Oil Prod	Net Oil Sold	Grav.	Water Prod	Tot. Gas Prod-Mcf	Gas-Oil Ratio			
9	642	21	7N	57W	128346	128341	26	0	0	0.00		30	Flowing
<b>Totals</b>					128346	128341		0	0				

Method of determining water production: Shake Out \_\_\_\_\_ Estimate \_\_\_\_\_ Draw Off \_\_\_\_\_

No. Of Wells	Total Oil At Start Of Month	Total Oil Produced	DISPOSITION OF OIL		Name Of Transporter	Total Oil At End Of Month	Total Capacity Of Lease Tank
			Total Oil To Pipeline	Total Oil Truck Or RR			
1	3848	128346	0	128341	PET-S/CRY/NOT-FI/KOCH <i>IMTN</i>	3853	0

MCF Used On Lease: 0 Gas Used For Gas Lift  
MCF Sold: 0 0 MCF Used On Lease  
MCF blown to air: 0 0 MCF used on \_\_\_\_\_ lease  
Gas Purchaser: \_\_\_\_\_ 0 MCF used on \_\_\_\_\_ lease

Barrels of oil produced and marketed during month .....	128341
Tax at \$ 0.05 per barrel .....	\$ 6417.05
MCF gas produced and marketed during month .....	0
Tax at \$ 0.05 per 50,000 MCF .....	\$ 0.00
Total tax monies remitted herewith to State Treasurer .....	\$ 6417.05

Remarks (See attached sheets is needed):

I hereby certify that the information given herewith is true, correct and complete.

Name: L. R. KIEFER Date 12-08-1992  
Position: OPERATIONS CLERK III

*Oct '92*

No. Wells	Total amount oil on lease at beginning of month	Actual oil produced	DISPOSITION OF OIL			Total amount oil on lease	Total capacity lease tanks
			Bbls. to pipeline	Bbls. to truck or R.R.	Name of transporter		
14	14711	256842	-0-	259790	PETRO-SOURCE	11778	

**GAS**

*< 987 Bacon flat  
113-1912 unit Inv.*

MCF used on lease.....  
 MCF sold.....  
 MCF blown to air (difference).....  
 Gas Purchaser.....

Used for Gas Lift  
 .....MCF used on lease.  
 .....MCF used on.....lease.  
 .....MCF used on.....lease.

**SUMMARY**

Barrels oil produced and marketed during month..... *259790*  
 Tax at *\$0.05* per barrel ..... \$ *12989.50*  
 MCF gas produced and marketed during month..... *0*  
 Tax at *\$0.05* per 50,000 MCF ..... \$ *.00*  
 Total tax monies remitted herewith to State Treasurer ..... \$ *12989.50*

Remarks:

NEVADA STATE TAX ON NEVADA WELLS

- #1 Bacon Flat
- ~~#1 Grant Canyon Unit~~
- #3 Grant Canyon Unit
- #4 Grant Canyon Unit
- #1 Trap Springs
- #1R Trap Springs
- #2 Trap Springs
- #3 Trap Springs
- #4 Trap Springs
- #8 Trap Springs
- #9 Trap Springs
- #16 Trap Springs
- #19 Trap Springs
- #15-2 Kate Springs
- #23-41 Trap Springs
- #7 Grant Canyon Unit
- #9 Grant Canyon Unit

I hereby certify that the information given herewith is true, correct and complete.

Name..... *L.R. Kiefer*  
 Position..... OPERATIONS CLERK III  
 Telephone..... (303) 837-5118  
 Date..... *November 13*, 19 *92*

INSTRUCTIONS: Prepare in quadruplicate. First two copies to Division of Mineral Resources. Next copy to State Treasurer, Carson City, Nevada with remittance. Last copy for your file.

State Of Nevada  
DEPARTMENT OF MINERALS  
400 W. King Street, Suite 106  
Carson City, Nevada 89710  
Telephone (702)885-5050

PRODUCER'S MONTHLY REPORT

Company: APACHE CORPORATION Address: 1700 LINCOLN ST., STE.1900, DENVER, CO 80203-4519  
Lease: GRANT CANYON UNIT Pool: GRANT CANYON County: NYE Month: OCT-1992

LOCATION					OIL AND WATER				GAS		Date Of Test	Days On	Status
Well No	Permit No	Sec.	Twp.	Rge.	Net Oil Prod	Net Oil Sold	Grav.	Water Prod	Tot. Gas Prod-Mcf	Gas-Oil Ratio			
3	375	16	7N	57E	0	0	0	0	0	0.00		0	Shut In
Totals					0	0		0	0				

Method of determining water production: Shake Out \_\_\_\_\_ Estimate \_\_\_\_\_ Draw Off \_\_\_\_\_

No. Of Wells	Total Oil At Start Of Month	Total Oil Produced	DISPOSITION OF OIL		Name Of Transporter	Total Oil At End Of Month	Total Capacity Of Lease Tank
			Total Oil To Pipeline	Total Oil Truck Or RR			
1	0	0	0	0	PET-S/CRY/NOT.II/KOCH 1172	0	0

MCF Used On Lease: 0 Gas Used For Gas Lift  
MCF Sold: 0 0 MCF Used On Lease  
MCF blown to air: 0 0 MCF used on \_\_\_\_\_ lease  
Gas Purchaser: \_\_\_\_\_ 0 MCF used on \_\_\_\_\_ lease

Barrels of oil produced and marketed during month	0
Tax at \$ 0.05 per barrel	\$ 0.00
MCF gas produced and marketed during month	0
Tax at \$ 0.05 per 50,000 MCF	\$ 0.00
Total tax monies remitted herewith to State Treasurer	\$ 0.00

Remarks (See attached sheets is needed):

I hereby certify that the information given herewith is true, correct and complete.

Name: L. R. Kiefer Date 11-12-1992  
L. R. KIEFER Position: OPERATIONS CLERK III



State Of Nevada  
 DEPARTMENT OF MINERALS  
 400 W. King Street, Suite 106  
 Carson City, Nevada 89710  
 Telephone (702)885-5050

PRODUCER'S MONTHLY REPORT

Company: APACHE CORPORATION Address: 1700 LINCOLN ST., STE.1900, DENVER, CO 80203-4519  
 Lease: \_\_\_\_\_ Pool: GRANT CANYON County: NYE Month: OCT-1992

LOCATION					OIL AND WATER				GAS			Days On	Status
Well No	Permit No	Sec.	Twp.	Rge.	Net Oil Prod	Net Oil Sold	Grav.	Water Prod	Tot. Gas Prod-Mcf	Gas-Oil Ratio	Date Of Test		
7	625	21	7N	57W	102997	104161	26	0	0	0.00		31	Flowing
<b>Totals</b>					102997	104161		0	0				

Method of determining water production: Shake Out \_\_\_\_\_ Estimate \_\_\_\_\_ Draw Off \_\_\_\_\_

No. Of Wells	Total Oil At Start Of Month	Total Oil Produced	DISPOSITION OF OIL		Name Of Transporter	Total Oil At End Of Month	Total Capacity Of Lease Tank
			Total Oil To Pipeline	Total Oil Truck Or RR			
1	6263	102997	0	104161	PET-S/CRY/ <del>NOTT/KOCH</del> <i>MTD</i>	5099	0

MCF Used On Lease: 0 Gas Used For Gas Lift  
 MCF Sold: 0 0 MCF Used On Lease  
 MCF blown to air: 0 0 MCF used on \_\_\_\_\_ lease  
 Gas Purchaser: \_\_\_\_\_ 0 MCF used on \_\_\_\_\_ lease

Barrels of oil produced and marketed during month ..... 104161  
 Tax at \$ 0.05 per barrel ..... \$ 5208.05  
 MCF gas produced and marketed during month ..... 0  
 Tax at \$ 0.05 per 50,000 MCF ..... \$ 0.00  
 Total tax monies remitted herewith to State Treasurer ..... \$ 5208.05

Remarks (See attached sheets is needed):

I hereby certify that the information given herewith is true, correct and complete.

Name: L. R. Kiefer  
 L. R. KIEFER

Date 11-12-1992  
 Position: OPERATIONS CLERK III

State Of Nevada  
DEPARTMENT OF MINERALS  
400 W. King Street, Suite 106  
Carson City, Nevada 89710  
Telephone (702)885-5050

PRODUCER'S MONTHLY REPORT

Company: APACHE CORPORATION Address: 1700 LINCOLN ST., STE.1900, DENVER, CO 80203-4519  
Lease: NVN53719 Pool: GRANT CANYON County: NYE Month: OCT-1992

LOCATION					OIL AND WATER				GAS			Date Of Test	Days On	Status
Well No	Permit No	Sec.	Twp.	Rge.	Net Oil Prod	Net Oil Sold	Grav.	Water Prod	Tot. Gas Prod-Mcf	Gas-Oil Ratio				
9	642	21	7N	57W	135106	136632	26	0	0	0.00		31	Flowing	
<b>Totals</b>					135106	136632		0	0					

Method of determining water production: Shake Out \_\_\_\_\_ Estimate \_\_\_\_\_ Draw Off \_\_\_\_\_

No. Of Wells	Total Oil At Start Of Month	Total Oil Produced	DISPOSITION OF OIL		Name Of Transporter	Total Oil At End Of Month	Total Capacity Of Lease Tank
			Total Oil To Pipeline	Total Oil Truck Or RR			
1	5374	135106	0	136632	PET-S/CRY/NOTI/KOCH <i>IMTA</i>	3848	0

MCF Used On Lease: 0 Gas Used For Gas Lift  
MCF Sold: 0 0 MCF Used On Lease  
MCF blown to air: 0 0 MCF used on \_\_\_\_\_ lease  
Gas Purchaser: \_\_\_\_\_ 0 MCF used on \_\_\_\_\_ lease

Barrels of oil produced and marketed during month	136632
Tax at \$ 0.05 per barrel	\$ 6831.60
MCF gas produced and marketed during month	0
Tax at \$ 0.05 per 50,000 MCF	\$ 0.00
Total tax monies remitted herewith to State Treasurer	\$ 6831.60

Remarks (See attached sheets is needed):

I hereby certify that the information given herewith is true, correct and complete.

Name: L. R. Kiefer Date 11-12-1992  
L. R. KIEFER Position: OPERATIONS CLERK III

*Sept. 1992*

No. Wells	Total amount oil on lease at beginning of month	Actual oil produced	DISPOSITION OF OIL			Total amount oil on lease	Total capacity lease tanks
			Bbls. to pipeline	Bbls. to truck or R.R.	Name of transporter		
14	13687	245461	-0-	244181	PETRO-SOURCE	14711	

**GAS**

*- 164 Barrels fuel  
- 54 Diluent  
- 38 draw water  
Used for Gas Lift*

MCF used on lease.....  
 MCF sold..... MCF used on lease.  
 MCF blown to air (difference)..... MCF used on..... lease.  
 Gas Purchaser..... MCF used on..... lease.

**SUMMARY**

Barrels oil produced and marketed during month..... 244181  
 Tax at ~~0.05~~ <sup>\$0.05</sup> per barrel ..... \$ 12,209.05  
 MCF gas produced and marketed during month..... 0  
 Tax at ~~0.05~~ <sup>\$0.05</sup> per 50,000 MCF ..... \$ 0.00  
 Total tax monies remitted herewith to State Treasurer ..... \$ 12,209.05

Remarks:

NEVADA STATE TAX ON NEVADA WELLS

- #1 Bacon Flat
- ~~#1 Grant Canyon Unit~~
- #3 Grant Canyon Unit
- #4 Grant Canyon Unit
- #1 Trap Springs
- #1R Trap Springs
- #2 Trap Springs
- #3 Trap Springs
- #4 Trap Springs
- #8 Trap Springs
- #9 Trap Springs
- #16 Trap Springs
- #19 Trap Springs
- #15-2 Kate Springs
- #23-41 Trap Springs
- #7 Grant Canyon Unit
- #9 Grant Canyon Unit

I hereby certify that the information given herewith is true, correct and complete.

Name *[Signature]*  
 Position OPERATIONS CLERK III  
 Telephone (303) 837-5118  
 Date *October*, 19 *92*

INSTRUCTIONS: Prepare in quadruplicate. First two copies to Division of Mineral Resources. Next copy to State Treasurer, Carson City, Nevada with remittance. Last copy for your file.

State Of Nevada  
DEPARTMENT OF MINERALS  
400 W. King Street, Suite 106  
Carson City, Nevada 89710  
Telephone (702)885-5050

PRODUCER'S MONTHLY REPORT

Company: APACHE CORPORATION Address: 1700 LINCOLN ST., STE. 1900, DENVER, CO 80203-4519  
Lease: GRANT CANYON UNIT Pool: GRANT CANYON County: NYE Month: SEP-1992

Well No	LOCATION				OIL AND WATER				GAS		Date Of Test	Days On	Status
	Permit No	Sec.	Twp.	Rge.	Net Oil Prod	Net Oil Sold	Grav.	Water Prod	Tot. Gas Prod-Mcf	Gas-Oil Ratio			
3	375	16	7N	57E	0	0	0	0	0	0.00		0	Shut In
<b>Totals</b>					0	0		0	0				

Method of determining water production: Shake Out \_\_\_\_\_ Estimate \_\_\_\_\_ Draw Off \_\_\_\_\_

No. of Wells	Total Oil At Start Of Month	Total Oil Produced	DISPOSITION OF OIL		Name Of Transporter	Total Oil At End Of Month	Total Capacity Of Lease Tank
			Total Oil To Pipeline	Total Oil Truck Or RR			
1	0	0	0	0	PET-S/CRY/MOTTI/KOCH <i>1 M T N</i>	0	0

MCF Used On Lease: 0 Gas Used For Gas Lift  
MCF Sold: 0 0 MCF Used On Lease  
MCF blown to air: 0 0 MCF used on \_\_\_\_\_ lease  
Gas Purchaser: \_\_\_\_\_ 0 MCF used on \_\_\_\_\_ lease

Barrels of oil produced and marketed during month ..... 0  
Tax at \$ 0.05 per barrel ..... \$ 0.00  
MCF gas produced and marketed during month ..... 0  
Tax at \$ 0.05 per 50,000 MCF ..... \$ 0.00  
Total tax monies remitted herewith to State Treasurer ..... \$ 0.00

Remarks (See attached sheets is needed):

I hereby certify that the information given herewith is true, correct and complete.

Name: L. R. KIEFER *L.R. Kiefer* Date 10-08-1992  
Position: OPERATIONS CLERK III

State of Nevada  
DEPARTMENT OF MINERALS  
400 W. King Street, Suite 106  
Carson City, Nevada 89710  
Telephone (702)885-5050

PRODUCER'S MONTHLY REPORT

Company: APACHE CORPORATION Address: 1700 LINCOLN ST., STE. 1900, DENVER, CO 80203-4519  
Lease: \_\_\_\_\_ Pool: GRANT CANYON County: NYE Month: SEP-1992

Well No	LOCATION				OIL AND WATER				GAS		Date Of Test	Days On	Status
	Permit No	Sec.	Twp.	Rge.	Net Oil Prod	Net Oil Sold	Grav.	Water Prod	Tot. Gas Prod-Mcf	Gas-Oil Ratio			
7	625	21	7N	57W	99408	98192	26	0	0	0.00		30	Flowing
<b>Totals</b>					99408	98192		0	0				

Method of determining water production: Shake Out \_\_\_\_\_ Estimate \_\_\_\_\_ Draw Off \_\_\_\_\_

No. Of Wells	Total Oil At Start Of Month	Total Oil Produced	DISPOSITION OF OIL		Name Of Transporter	Total Oil At End Of Month	Total Capacity Of Lease Tank
			Total Oil To Pipeline	Total Oil Truck Or RR			
1	5047	99408	0	98192	PET-S/CRY/NOTTI/KOCH <i>MTN</i>	6263	0

MCF Used On Lease: 0 Gas Used For Gas Lift  
MCF Sold: 0 0 MCF Used On Lease  
MCF blown to air: 0 0 MCF used on \_\_\_\_\_ lease  
Gas Purchaser: \_\_\_\_\_ 0 MCF used on \_\_\_\_\_ lease

Barrels of oil produced and marketed during month ..... 98192  
Tax at \$ 0.05 per barrel ..... \$ 4909.60  
MCF gas produced and marketed during month ..... 0  
Tax at \$ 0.05 per 50,000 MCF ..... \$ 0.00  
Total tax monies remitted herewith to State Treasurer ..... \$ 4909.60

Remarks (See attached sheets is needed):

I hereby certify that the information given herewith is true, correct and complete.

Name: L. R. Kiefer Date 10-08-1992  
L. R. KIEFER Position: OPERATIONS CLERK III

State of Nevada  
DEPARTMENT OF MINERALS  
400 W. King Street, Suite 106  
Carson City, Nevada 89710  
Telephone (702)885-5050

PRODUCER'S MONTHLY REPORT

Company: APACHE CORPORATION Address: 1700 LINCOLN ST., STE. 1900, DENVER, CO 80203-4519  
Lease: NVN53719 Pool: GRANT CANYON County: NYE Month: SEP-1992

Well No	LOCATION				OIL AND WATER				GAS		Date Of Test	Days On	Status
	Permit No	Sec.	Twp.	Rge.	Net Oil Prod	Net Oil Sold	Grav.	Water Prod	Tot. Gas Prod-Mcf	Gas-Oil Ratio			
9	642	21	7N	57W	128406	126835	26	0	0	0.00		30	Flowing

Totals: 128406 126835 0 0  
Method of determining water production: Shake Out \_\_\_\_\_ Estimate \_\_\_\_\_ Draw Off \_\_\_\_\_

No. Of Wells	Total Oil At Start Of Month	Total Oil Produced	DISPOSITION OF OIL		Name Of Transporter	Total Oil At End Of Month	Total Capacity Of Lease Tank
			Total Oil To Pipeline	Total Oil Truck Or RR			
1	3803	128406	0	126835	PET-S/CRY/NOTTI/KOCH <i>IMTN</i>	5374	0

MCF Used On Lease: 0 Gas Used For Gas Lift  
MCF Sold: 0 0 MCF Used On Lease  
MCF blown to air: 0 0 MCF used on \_\_\_\_\_ lease  
Gas Purchaser: \_\_\_\_\_ 0 MCF used on \_\_\_\_\_ lease

Barrels of oil produced and marketed during month ..... 126835  
Tax at \$ 0.05 per barrel ..... \$ 6341.75  
MCF gas produced and marketed during month ..... 0  
Tax at \$ 0.05 per 50,000 MCF ..... \$ 0.00  
Total tax monies remitted herewith to State Treasurer ..... \$ 6341.75

Remarks (See attached sheets is needed):

I hereby certify that the information given herewith is true, correct and complete.

Name: L. R. Kiefer Date 10-08-1992  
L. R. KIEFER Position: OPERATIONS CLERK III

*Aug 1992*

No. Wells	Total amount oil on lease at beginning of month	Actual oil produced	DISPOSITION OF OIL			Total amount oil on lease	Total capacity lease tanks
			Bbls. to pipeline	Bbls. to truck or R.R.	Name of transporter		
14	14209	255280	-0-	255850	PETRO-SOURCE	13687	

GAS

*49 diluent inventory  
(1) rounding error*

MCF used on lease.....  
 MCF sold.....  
 MCF blown to air (difference).....  
 Gas Purchaser.....

Used for Gas Lift  
 MCF used on lease.....  
 MCF used on.....lease.  
 MCF used on.....lease.

SUMMARY

Barrels oil produced and marketed during month..... 255850  
 Tax at \$0.05 per barrel ..... \$ 12,792.50 ✓  
 MCF gas produced and marketed during month..... 0  
 Tax at \$0.05 per 50,000 MCF ..... \$ .00  
 Total tax monies remitted herewith to State Treasurer ..... \$ 12,792.50

Remarks:

NEVADA STATE TAX ON NEVADA WELLS

RECEIVED

SEP 15 1992

Dept. of Minerals

- #1 Bacon Flat
- ~~#1 Grant Canyon Unit~~
- #3 Grant Canyon Unit
- #4 Grant Canyon Unit
- #1 Trap Springs
- #1R Trap Springs
- #2 Trap Springs
- #3 Trap Springs
- #4 Trap Springs
- #8 Trap Springs
- #9 Trap Springs
- #16 Trap Springs
- #19 Trap Springs
- #15-2 Kate Springs
- #23-41 Trap Springs
- #7 Grant Canyon Unit
- #9 Grant Canyon Unit

I hereby certify that the information given herewith is true, correct and complete.

Name..... *[Signature]*  
 Position..... OPERATIONS CLERK III  
 Telephone..... (303) 837-5118  
 Date..... *September 9*, 19*92*

INSTRUCTIONS: Prepare in quadruplicate. First two copies to Division of Mineral Resources. Next copy to State Treasurer, Carson City, Nevada with remittance. Last copy for your file.

State Of Nevada  
DEPARTMENT OF MINERALS  
400 W. King Street, Suite 106  
Carson City, Nevada 89710  
Telephone (702)885-5050

PRODUCER'S MONTHLY REPORT

Company: APACHE CORPORATION Address: 1700 LINCOLN ST., STE. 1200, DENVER, CO 80203-4519  
Lease: GRANT CANYON UNIT Pool: GRANT CANYON County: NYE Month: AUG-1992

LOCATION					OIL AND WATER				GAS		Date Of Test	Days On	Status
Well No	Permit No	Sec.	Twp.	Rge.	Net Oil Prod	Net Oil Sold	Grav.	Water Prod	Tot. Gas Prod-Mcf	Gas-Oil Ratio			
3	375	16	7N	57E	0	7093	26	0	0	0.00		0	Shut In

Totals: Net Oil Prod 0, Net Oil Sold 7093, Grav. 26, Water Prod 0, Tot. Gas Prod-Mcf 0, Gas-Oil Ratio 0.00

Method of determining water production: Shake Out \_\_\_\_\_ Estimate \_\_\_\_\_ Draw Off \_\_\_\_\_

No. Of Wells	Total Oil At Start Of Month	Total Oil Produced	DISPOSITION OF OIL		Name Of Transporter	Total Oil At End Of Month	Total Capacity Of Lease Tank
			Total Oil To Pipeline	Total Oil Truck Or RR			
1	7093	0	0	7093	PET-S/CRY/NOTTI/KOCH LMTN	0	0

MCF Used On Lease: 0 Gas Used For Gas Lift \_\_\_\_\_  
MCF Sold: 0 \_\_\_\_\_ 0 MCF Used On Lease \_\_\_\_\_  
MCF blown to air: 0 \_\_\_\_\_ 0 MCF used on \_\_\_\_\_ lease  
Gas Purchaser: \_\_\_\_\_ 0 MCF used on \_\_\_\_\_ lease

Barrels of oil produced and marketed during month ..... 7093  
Tax at \$ 0.05 per barrel ..... \$ 354.65  
MCF gas produced and marketed during month ..... 0  
Tax at \$ 0.05 per 50,000 MCF ..... \$ 0.00  
Total tax monies remitted herewith to State Treasurer ..... \$ 354.65

Remarks (See attached sheets is needed):

I hereby certify that the information given herewith is true, correct and complete.

Name: L. R. KIEFER Date 09-10-1992  
Position: OPERATIONS CLERK III



State Of Nevada  
DEPARTMENT OF MINERALS  
400 W. King Street, Suite 106  
Carson City, Nevada 89710  
Telephone (702)885-5050

PRODUCER'S MONTHLY REPORT

Company: APACHE CORPORATION Address: 1700 LINCOLN ST., STE. 1900, DENVER, CO 80203-4519  
Lease: \_\_\_\_\_ Pool: GRANT CANYON County: NYE Month: AUG-1992

LOCATION					OIL AND WATER				GAS		Date Of Test	Days On	Status
Well No	Permit No	Sec.	Twp.	Rge.	Net Oil Prod	Net Oil Sold	Grav.	Water Prod	Tot. Gas Prod-Mcf	Gas-Oil Ratio			
7	625	21	7N	57W	104454	102370	26	0	0	0.00		31	Flowing

Totals 104454 102370 0 0

Method of determining water production: Shake Out \_\_\_\_\_ Estimate \_\_\_\_\_ Draw Off \_\_\_\_\_

No. Of Wells	Total Oil At Start Of Month	Total Oil Produced	DISPOSITION OF OIL		Name Of Transporter	Total Oil At End Of Month	Total Capacity Of Lease Tank
			Total Oil To Pipeline	Total Oil Truck Or RR			
1	2963	104454	0	102370	PET-S/CRY/MOTTI/ROCH IMTN	5047	0

MCF Used On Lease: 0 Gas Used For Gas Lift  
MCF Sold: 0 0 MCF Used On Lease  
MCF blown to air: 0 0 MCF used on \_\_\_\_\_ lease  
Gas Purchaser: \_\_\_\_\_ 0 MCF used on \_\_\_\_\_ lease

Barrels of oil produced and marketed during month ..... 102370  
Tax at \$ 0.05 per barrel ..... \$ 5118.50  
MCF gas produced and marketed during month ..... 0  
Tax at \$ 0.05 per 50,000 MCF ..... \$ 0.00  
Total tax monies remitted herewith to State Treasurer ..... \$ 5118.50

Remarks (See attached sheets is needed):

I hereby certify that the information given herewith is true, correct and complete.

Name: L. R. KIEFER *L.R. Kiefer* Date 09-10-1992  
Position: OPERATIONS CLERK III

State of Nevada  
DEPARTMENT OF MINERALS  
400 W. King Street, Suite 106  
Carson City, Nevada 89710  
Telephone (702)885-5050

PRODUCER'S MONTHLY REPORT

Company: APACHE CORPORATION Address: 1700 LINCOLN ST., STE. 1900, DENVER, CO 80203-4519  
Lease: NVN53719 Pool: GRANT CANYON County: NYE Month: AUG-1992

LOCATION					OIL AND WATER				GAS		Date Of Test	Days On	Status
Well No	Permit No	Sec.	Twp.	Rge.	Net Oil Prod	Net Oil Sold	Grav.	Water Prod	Tot. Gas Prod-Mcf	Gas-Oil Ratio			
9	642	21	7N	57W	132333	129709	26	0	0	0.00		31	Flowing

Totals 132333 129709 0 0  
Method of determining water production: Shake Out \_\_\_\_\_ Estimate \_\_\_\_\_ Draw Off \_\_\_\_\_

No. Of Wells	DISPOSITION OF OIL				Name Of Transporter	Total Oil At End Of Month	Total Capacity Of Lease Tank
	Total Oil At Start Of Month	Total Oil Produced	Total Oil To Pipeline	Total Oil Truck Or RR			
1	1179	132333	0	129709	PET-S/CRY/NOTTI/KOCH IMTN	3803	0

MCF Used On Lease: 0 Gas Used For Gas Lift  
MCF Sold: 0 0 MCF Used On Lease  
MCF blown to air: 0 0 MCF used on \_\_\_\_\_ lease  
Gas Purchaser: 0 MCF used on \_\_\_\_\_ lease

Barrels of oil produced and marketed during month 129709  
Tax at \$ 0.05 per barrel \$ 6485.45  
MCF gas produced and marketed during month 0  
Tax at \$ 0.05 per 50,000 MCF \$ 0.00  
Total tax monies remitted herewith to State Treasurer \$ 6485.45

Remarks (See attached sheets is needed):

I hereby certify that the information given herewith is true, correct and complete.

Name: L. R. KIEFER Date 09-10-1992  
Position: OPERATIONS CLERK III

July 1992

No. Wells	Total amount oil on lease at beginning of month	Actual oil produced	DISPOSITION OF OIL			Total amount oil on lease	Total capacity lease tanks
			Bbls. to pipeline	Bbls. to truck or R.R.	Name of transporter		
14	13135	256846	-0-	255718	PETRO-SOURCE	14209	

-54 diluent inventory

GAS

MCF used on lease..... Used for Gas Lift

MCF sold..... MCF used on lease.

MCF blown to air (difference)..... MCF used on..... lease.

Gas Purchaser..... MCF used on..... lease.

SUMMARY

Barrels oil produced and marketed during month..... 255718

Tax at \$0.05 per barrel ..... \$ 12,785.90

MCF gas produced and marketed during month..... 0

Tax at \$0.05 per 50,000 MCF ..... \$ .00

Total tax monies remitted herewith to State Treasurer ..... \$ 12,785.90

Remarks:

NEVADA STATE TAX ON NEVADA WELLS

- #1 Bacon Flat
- ~~#1 Grant Canyon Unit~~
- #3 Grant Canyon Unit
- #4 Grant Canyon Unit
- #1 Trap Springs
- #1R Trap Springs
- #2 Trap Springs
- #3 Trap Springs
- #4 Trap Springs
- #8 Trap Springs
- #9 Trap Springs
- #16 Trap Springs
- #19 Trap Springs
- #15-2 Kate Springs
- #23-41 Trap Springs
- #7 Grant Canyon Unit
- #9 Grant Canyon Unit

RECEIVED

AUG 13 1992

Dept. of Minerals

I hereby certify that the information given herewith is true, correct and complete.

Name..... *R. K. Kuper*

Position..... OPERATIONS CLERK III

Telephone..... (303) 837-5118

Date..... August 10, 1992

INSTRUCTIONS: Prepare in quadruplicate. First two copies to Division of Mineral Resources. Next copy to State Treasurer, Carson City, Nevada with remittance. Last copy for your file.

State Of Nevada  
DEPARTMENT OF MINERALS  
400 W. King Street, Suite 106  
Carson City, Nevada 89710  
Telephone (702)885-5050

PRODUCER'S MONTHLY REPORT

Company: APACHE CORPORATION Address: 1700 LINCOLN ST., STE.1900, DENVER, CO 80203-4519  
Lease: GRANT CANYON UNIT Pool: GRANT CANYON County: NYE Month: JUL-1992

Well No	LOCATION				OIL AND WATER				GAS		Date Of Test	Days On	Status
	Permit No	Sec.	Twp.	Rge.	Net Oil Prod	Net Oil Sold	Grav.	Water Prod	Tot. Gas Prod-Mcf	Gas-Oil Ratio			
3	375	16	7N	57E	0	0	0	0	0	0.00		0	Shut In
<b>Totals</b>					0	0		0	0				

Method of determining water production: Shake Out \_\_\_\_\_ Estimate \_\_\_\_\_ Draw Off \_\_\_\_\_

No. Of Wells	Total Oil At Start Of Month	Total Oil Produced	DISPOSITION OF OIL		Name Of Transporter	Total Oil At End Of Month	Total Capacity Of Lease Tank
			To Pipeline	Truck Or RR			
1	7093	0	0	0	PEI-S/CRY/NOTTI/KOCH <i>IMTA</i>	7093	0

MCF Used On Lease: 0 Gas Used For Gas Lift  
MCF Sold: 0 0 MCF Used On Lease  
MCF blown to air: 0 0 MCF used on \_\_\_\_\_ lease  
Gas Purchaser: \_\_\_\_\_ 0 MCF used on \_\_\_\_\_ lease

Barrels of oil produced and marketed during month ..... 0  
Tax at \$ 0.05 per barrel ..... \$ 0.00  
MCF gas produced and marketed during month ..... 0  
Tax at \$ 0.05 per 50,000 MCF ..... \$ 0.00  
Total tax monies remitted herewith to State Treasurer ..... \$ 0.00

Remarks (See attached sheets is needed):

I hereby certify that the information given herewith is true, correct and complete.

Name: L. R. KIEFER *L.R. Kiefer* Date 08-10-1992  
Position: OPERATIONS CLERK III

State of Nevada  
DEPARTMENT OF MINERALS  
400 W. King Street, Suite 106  
Carson City, Nevada 89710  
Telephone (702)885-5050

PRODUCER'S MONTHLY REPORT

Company: APACHE CORPORATION Address: 1700 LINCOLN ST., STE. 1900, DENVER, CO 80203-4519  
Lease: \_\_\_\_\_ Pool: GRANT CANYON County: NYE Month: JUL-1992

Well No	LOCATION				OIL AND WATER				GAS		Date Of Test	Days On	Status
	Permit No	Sec.	Twp.	Rge.	Net Oil Prod	Net Oil Sold	Grav.	Water Prod	Tot. Gas Prod-Mcf	Gas-Oil Ratio			
7	625	21	7N	57W	104220	103298	26	0	0	0.00		31	Flowing

Totals 104220 103298 0 0  
Method of determining water production: Shake Out \_\_\_\_\_ Estimate \_\_\_\_\_ Draw Off \_\_\_\_\_

No. Of Wells	Total Oil At Start Of Month	Total Oil Produced	DISPOSITION OF OIL		Name Of Transporter	Total Oil At End Of Month	Total Capacity Of Lease Tank
			Total Oil To Pipeline	Total Oil Truck Or RR			
1	2041	104220	0	103298	PET-S/CRY/MOTTI/KOCH <i>IMTN</i>	2963	0

MCF Used On Lease: 0 Gas Used For Gas Lift  
MCF Sold: 0 0 MCF Used On Lease  
MCF blown to air: 0 0 MCF used on \_\_\_\_\_ lease  
Gas Purchaser: \_\_\_\_\_ 0 MCF used on \_\_\_\_\_ lease

Barrels of oil produced and marketed during month ..... 103298  
Tax at \$ 0.05 per barrel ..... \$ 5164.90  
MCF gas produced and marketed during month ..... 0  
Tax at \$ 0.05 per 50,000 MCF ..... \$ 0.00  
Total tax monies remitted herewith to State Treasurer ..... \$ 5164.90

Remarks (See attached sheets is needed):

I hereby certify that the information given herewith is true, correct and complete.

Name: L. R. Kiefer Date 08-10-1992  
L. R. KIEFER Position: OPERATIONS CLERK III

State Of Nevada  
DEPARTMENT OF MINERALS  
400 W. King Street, Suite 106  
Carson City, Nevada 89710  
Telephone (702)885-5050

PRODUCER'S MONTHLY REPORT

Company: APACHE CORPORATION Address: 1700 LINCOLN ST., STE. 1900, DENVER, CO 80203-4512  
Lease: NVN53719 Pool: GRANT CANYON County: NYE Month: JUL-1992

LOCATION					OIL AND WATER				GAS		Date Of Test	Days On	Status
Well No	Permit No	Sec.	Twp.	Rge.	Net Oil Prod	Net Oil Sold	Grav.	Water Prod	Tot. Gas Prod-Mcf	Gas-Oil Ratio			
9	642	21	7N	57W	133223	132044	26	0	0	0.00		31	Flowing

Totals 133223 132044 0 0  
Method of determining water production: Shake Out \_\_\_\_\_ Estimate \_\_\_\_\_ Draw Off \_\_\_\_\_

No. Of Wells	Total Oil At Start Of Month	Total Oil Produced	DISPOSITION OF OIL		Name Of Transporter	Total Oil At End Of Month	Total Capacity Of Lease Tank
			To Pipeline	Truck Or RR			
1	0	133223	0	132044	PET-S/CRY/MOTTI/KOCH <i>IMTA</i>	1179	0

MCF Used On Lease: 0 Gas Used For Gas Lift  
MCF Sold: 0 0 MCF Used On Lease  
MCF blown to air: 0 0 MCF used on \_\_\_\_\_ lease  
Gas Purchaser: \_\_\_\_\_ 0 MCF used on \_\_\_\_\_ lease

Barrels of oil produced and marketed during month ..... 132044  
Tax at \$ 0.05 per barrel ..... \$ 6602.20  
MCF gas produced and marketed during month ..... 0  
Tax at \$ 0.05 per 50,000 MCF ..... \$ 0.00  
Total tax monies remitted herewith to State Treasurer ..... \$ 6602.20

Remarks (See attached sheets is needed):

I hereby certify that the information given herewith is true, correct and complete.

Name: L. R. Kiefer Date 08-10-1992  
L. R. KIEFER Position: OPERATIONS CLERK III

June 1992

No. Wells	Total amount oil on lease at beginning of month	Actual oil produced	DISPOSITION OF OIL			Total amount oil on lease	Total capacity lease tanks
			Bbls. to pipeline	Bbls. to truck or R.R.	Name of operator		
14	14158	243263	-0-	244283	DEPT. OF MINERALS PETRO-SOURCE	13135	

GAS

-2 debit inventory  
-1 rounding error

MCF used on lease..... Used for Gas Lift

MCF sold..... MCF used on lease.

MCF blown to air (difference)..... MCF used on..... lease.

Gas Purchaser..... MCF used on..... lease.

SUMMARY

Barrels oil produced and marketed during month..... 244283

Tax at \$0.05 per barrel ..... \$ 12214.15

MCF gas produced and marketed during month..... 0

Tax at \$0.05 per 50,000 MCF ..... \$ .00

Total tax monies remitted herewith to State Treasurer ..... \$ 12214.15

Remarks:

RECEIVED

JUL 14 1992

Dept. of Minerals

NEVADA STATE TAX ON NEVADA WELLS

- #1 Bacon Flat
- ~~#1 Grant Canyon Unit~~
- #3 Grant Canyon Unit
- #4 Grant Canyon Unit
- #1 Trap Springs
- #1R Trap Springs
- #2 Trap Springs
- #3 Trap Springs
- #4 Trap Springs
- #8 Trap Springs
- #9 Trap Springs
- #16 Trap Springs
- #19 Trap Springs
- #15-2 Kate Springs
- #23-41 Trap Springs
- #7 Grant Canyon Unit
- #9 Grant Canyon Unit

I hereby certify that the information given herewith is true, correct and complete.

Name..... *R. Kuper*

Position..... OPERATIONS CLERK III

Telephone..... (303) 837-5118

Date..... *July 9* 19 *92*

INSTRUCTIONS: Prepare in quadruplicate. First two copies to Division of Mineral Resources. Next copy to State Treasurer, Carson City, Nevada with remittance. Last copy for your file.

State Of Nevada  
DEPARTMENT OF MINERALS  
400 W. King Street, Suite 106  
Carson City, Nevada 89710  
Telephone (702)885-5050

PRODUCER'S MONTHLY REPORT

Company: APACHE CORPORATION Address: 1700 LINCOLN ST., STE. 1900, DENVER, CO 80203-4519  
Lease: GRANT CANYON UNIT Pool: GRANT CANYON County: NYE Month: JUN-1992

LOCATION					OIL AND WATER				GAS		Date Of Test	Days On	Status
Well No	Permit No	Sec.	Twp.	Rge.	Net Oil Prod	Net Oil Sold	Grav.	Water Prod	Tot. Gas Prod-Mcf	Gas-Oil Ratio			
3	375	16	7N	57E	4390	4485	25	0	0	0.00		5	Flowing
<b>Totals</b>					4390	4485		0	0				

Method of determining water production: Shake Out \_\_\_\_\_ Estimate \_\_\_\_\_ Draw Off \_\_\_\_\_

No. Of Wells	Total Oil At Start Of Month	Total Oil Produced	DISPOSITION OF OIL		Name Of Transporter	Total Oil At End Of Month	Total Capacity Of Lease Tank
			To Pipeline	Truck Or RR			
1	7188	4390	0	4485	PET-S/CRY/MOTTI/KOCH	7093	0

MCF Used On Lease: 0 Gas Used For Gas Lift  
MCF Sold: 0 MCF Used On Lease  
MCF blown to air: 0 MCF used on \_\_\_\_\_ lease  
Gas Purchaser: \_\_\_\_\_ MCF used on \_\_\_\_\_ lease

Barrels of oil produced and marketed during month ..... 4485  
Tax at \$ 0.05 per barrel ..... \$ 224.25  
MCF gas produced and marketed during month ..... 0  
Tax at \$ 0.05 per 50,000 MCF ..... \$ 0.00  
Total tax monies remitted herewith to State Treasurer ..... \$ 224.25

Remarks (See attached sheets is needed):

I hereby certify that the information given herewith is true, correct and complete.

Name: L. R. KIEFER Date 07-09-1992  
Position: OPERATIONS CLERK III



State Of Nevada  
DEPARTMENT OF MINERALS  
400 W. King Street, Suite 106  
Carson City, Nevada 89710  
Telephone (702)885-5050

PRODUCER'S MONTHLY REPORT

Company: APACHE CORPORATION Address: 1700 LINCOLN ST., STE. 1900, DENVER, CO 80203-4519  
Lease: \_\_\_\_\_ Pool: GRANT CANYON County: NYE Month: JUN-1992

LOCATION					OIL AND WATER				GAS		Date Of Test	Days On	Status
Well No	Permit No	Sec.	Twp.	Rge.	Net Oil Prod	Net Oil Sold	Grav.	Water Prod	Tot. Gas Prod-Mcf	Gas-Oil Ratio			
7	625	21	7N	57W	102245	102729	25	0	0	0.00		30	Flowing

Totals 102245 102729 0 0

Method of determining water production: Shake Out \_\_\_\_\_ Estimate \_\_\_\_\_ Draw Off \_\_\_\_\_

No. Of Wells	Total Oil At Start Of Month	Total Oil Produced	DISPOSITION OF OIL		Name Of Transporter	Total Oil At End Of Month	Total Capacity Of Lease Tank
			Total Oil To Pipeline	Total Oil Truck Or RR			
1	2525	102245	0	102729	PET-S/CRY/MOTTI/KOCH	2041	0

MCF Used On Lease: 0 Gas Used For Gas Lift  
MCF Sold: 0 0 MCF Used On Lease  
MCF blown to air: 0 0 MCF used on \_\_\_\_\_ lease  
Gas Purchaser: \_\_\_\_\_ 0 MCF used on \_\_\_\_\_ lease

Barrels of oil produced and marketed during month ..... 102729  
Tax at \$ 0.05 per barrel ..... \$ 5136.45  
MCF gas produced and marketed during month ..... 0  
Tax at \$ 0.05 per 50,000 MCF ..... \$ 0.00  
Total tax monies remitted herewith to State Treasurer ..... \$ 5136.45

Remarks (See attached sheets is needed):

I hereby certify that the information given herewith is true, correct and complete.

Name: L. R. KIEFER Date 07-09-1992  
Position: OPERATIONS CLERK III

State of Nevada  
DEPARTMENT OF MINERALS  
400 W. King Street, Suite 106  
Carson City, Nevada 89710  
Telephone (702)885-5050

PRODUCER'S MONTHLY REPORT

Company: APACHE CORPORATION Address: 1700 LINCOLN ST., STE. 1900, DENVER, CO 80203-4519  
Lease: NVN53719 Pool: GRANT CANYON County: NYE Month: JUN-1992

Well No	LOCATION				OIL AND WATER				GAS		Date Of Test	Days On	Status
	Permit No	Sec.	Twp.	Rge.	Net Oil Prod	Net Oil Sold	Grav.	Water Prod	Tot. Gas Prod-Mcf	Gas-Oil Ratio			
9	642	21	7N	57W	120086	120579	25	0	0	0.00		30	Flowing

Totals 120086 120579 0 0

Method of determining water production: Shake Out        Estimate        Draw Off       

No. Of Wells	Total Oil At Start Of Month	Total Oil Produced	DISPOSITION OF OIL		Name Of Transporter	Total Oil At End Of Month	Total Capacity Of Lease Tank
			Total Oil To Pipeline	Total Oil Truck Or RR			
1	493	120086	0	120579	PET-S/CRY/NOTTI/KOCH	0	0

MCF Used On Lease: 0 Gas Used For Gas Lift  
MCF Sold: 0 0 MCF Used On Lease  
MCF blown to air: 0 0 MCF used on        lease  
Gas Purchaser:        0 MCF used on        lease

Barrels of oil produced and marketed during month 120579  
Tax at \$ 0.05 per barrel \$ 6028.95  
MCF gas produced and marketed during month 0  
Tax at \$ 0.05 per 50,000 MCF \$ 0.00  
Total tax monies remitted herewith to State Treasurer \$ 6028.95

Remarks (See attached sheets is needed):  
  
I hereby certify that the information given herewith is true, correct and complete.

Name: L. R. KIEFER Date 07-09-1992  
Position: OPERATIONS CLERK III

May 1992

No. Wells	Total amount oil on lease at beginning of month	Actual oil produced	DISPOSITION OF OIL			Total amount oil on lease	Total capacity lease tanks
			Bbls. to pipeline	Bbls. to truck or R.R.	Name of transporter		
14	12722	249040	-0-	247639	PETRO-SOURCE	14158	

- 34 diluent inventory  
- 1 rounding error

GAS

MCF used on lease..... Used for Gas Lift  
 MCF sold..... MCF used on lease.  
 MCF blown to air (difference)..... MCF used on..... lease.  
 Gas Purchaser..... MCF used on..... lease.

SUMMARY

Barrels oil produced and marketed during month..... 247639  
 Tax at \$0.05 per barrel ..... \$ 12381.95  
 MCF gas produced and marketed during month..... 0  
 Tax at \$0.05 per 50,000 MCF ..... \$ 0.00  
 Total tax monies remitted herewith to State Treasurer ..... \$ 12381.95

Remarks:

NEVADA STATE TAX ON NEVADA WELLS

- #1 Bacon Flat
- ~~#1 Grant Canyon Unit~~
- #3 Grant Canyon Unit
- #4 Grant Canyon Unit
- #1 Trap Springs
- #1R Trap Springs
- #2 Trap Springs
- #3 Trap Springs
- #4 Trap Springs
- #8 Trap Springs
- #9 Trap Springs
- #16 Trap Springs
- #19 Trap Springs
- #15-2 Kate Springs
- #23-41 Trap Springs
- #7 Grant Canyon Unit
- #9 Grant Canyon Unit

RECEIVED

JUN 15 1992

Dept. of Minerals

I hereby certify that the information given herewith is true, correct and complete.

Name..... *Clay R. Kiefer*  
 Position..... OPERATIONS CLERK III  
 Telephone..... (303) 837-5118  
 Date..... *June 5*, 19 *92*

INSTRUCTIONS: Prepare in quadruplicate. First two copies to Division of Mineral Resources. Next copy to State Treasurer, Carson City, Nevada with remittance. Last copy for your file.

State of Nevada  
DEPARTMENT OF MINERALS  
400 W. King Street, Suite 106  
Carson City, Nevada 89710  
Telephone (702)885-5050

PRODUCER'S MONTHLY REPORT

Company: APACHE CORPORATION Address: 1700 LINCOLN ST., STE 1900, DENVER, CO 80203-4519  
Lease: GRANT CANYON UNIT Pool: GRANT CANYON County: NYE Month: MAY-1992

Well No	LOCATION				OIL AND WATER				GAS		Date Of Test	Days On	Status
	Permit No	Sec.	Twp.	Rge.	Net Oil Prod	Net Oil Sold	Grav.	Water Prod	Tot. Gas Prod-Mcf	Gas-Oil Ratio			
3	375	16	7N	57E	44961	44851	25	0	0	0.00		31	Flowing

Totals 44961 44851 0 0  
Method of determining water production: Shake Out \_\_\_\_\_ Estimate \_\_\_\_\_ Draw Off \_\_\_\_\_

No. Of Wells	Total Oil At Start Of Month	Total Oil Produced	DISPOSITION OF OIL		Name Of Transporter	Total Oil At End Of Month	Total Capacity Of Lease Tank
			Total Oil To Pipeline	Total Oil Truck Or RR			
1	7078	44961	0	44851	PET-S/CRY/WOTTI/ROCH	7188	0

MCF Used On Lease: 0 Gas Used For Gas Lift  
MCF Sold: 0 0 MCF Used On Lease  
MCF blown to air: 0 0 MCF used on \_\_\_\_\_ lease  
Gas Purchaser: \_\_\_\_\_ 0 MCF used on \_\_\_\_\_ lease

Barrels of oil produced and marketed during month ..... 44851  
Tax at \$ 0.05 per barrel ..... \$ 2242.55  
MCF gas produced and marketed during month ..... 0  
Tax at \$ 0.05 per 50,000 MCF ..... \$ 0.00  
Total tax monies remitted herewith to State Treasurer ..... \$ 2242.55

Remarks (See attached sheets is needed):

I hereby certify that the information given herewith is true, correct and complete.

Name: L. R. KIEFER Date 06-08-1992  
Position: OPERATIONS CLERK III

State of Nevada  
DEPARTMENT OF MINERALS  
400 W. King Street, Suite 106  
Carson City, Nevada 89710  
Telephone (702)885-5050

PRODUCER'S MONTHLY REPORT

Company: APACHE CORPORATION Address: 1700 LINCOLN ST., STE.1900, DENVER, CO 80203-4519  
Lease: \_\_\_\_\_ Pool: GRANT CANYON County: NYE Month: MAY-1992

Well No	LOCATION				OIL AND WATER				GAS		Date Of Test	Days On	Status
	Permit No	Sec.	Twp.	Rge.	Net Oil Prod	Net Oil Sold	Grav.	Water Prod	Tot. Gas Prod-Mcf	Gas-Oil Ratio			
7	625	21	7N	57W	106304	106042	25	0	0	0.00		31	Flowing
<b>Totals</b>					106304	106042		0	0				

Method of determining water production: Shake Out \_\_\_\_\_ Estimate \_\_\_\_\_ Draw Off \_\_\_\_\_

No. Of Wells	Total Oil At Start Of Month	Total Oil Produced	DISPOSITION OF OIL		Name Of Transporter	Total Oil At End Of Month	Total Capacity Of Lease Tank
			Total Oil To Pipeline	Total Oil Truck Or RR			
1	2263	106304	0	106042	PET-S/CRY/NOTTI/KOCH	2525	0

MCF Used On Lease: 0 Gas Used For Gas Lift  
MCF Sold: 0 \_\_\_\_\_ MCF Used On Lease  
MCF blown to air: 0 \_\_\_\_\_ MCF used on \_\_\_\_\_ lease  
Gas Purchaser: \_\_\_\_\_ MCF used on \_\_\_\_\_ lease

Barrels of oil produced and marketed during month ..... 106042  
Tax at \$ 0.05 per barrel ..... \$ 5302.10  
MCF gas produced and marketed during month ..... 0  
Tax at \$ 0.05 per 50,000 MCF ..... \$ 0.00  
Total tax monies remitted herewith to State Treasurer ..... \$ 5302.10

Remarks (See attached sheets is needed):

I hereby certify that the information given herewith is true, correct and complete.

Name: L. R. KIEFER Date 06-08-1992  
Position: OPERATIONS CLERK III

State of Nevada  
DEPARTMENT OF MINERALS  
400 W. King Street, Suite 106  
Carson City, Nevada 89710  
Telephone (702)885-5050

PRODUCER'S MONTHLY REPORT

Company: APACHE CORPORATION Address: 1700 LINCOLN ST., STE.1900, DENVER, CO 80203-4519  
Lease: NVN53719 Pool: GRANT CANYON County: NYE Month: MAY-1992

LOCATION					OIL AND WATER				GAS		Date Of Test	Days On	Status
Well No	Permit No	Sec.	Twp.	Rge.	Net Oil Prod	Net Oil Sold	Grav.	Water Prod	Tot. Gas Prod-Mcf	Gas-Oil Ratio			
9	642	21	7N	57W	81093	80894	25	0	0	0.00		31	Flowing
<b>Totals</b>					81093	80894		0	0				

Method of determining water production: Shake Out \_\_\_\_\_ Estimate \_\_\_\_\_ Draw Off \_\_\_\_\_

No. Of Wells	Total Oil At Start Of Month	Total Oil Produced	DISPOSITION OF OIL		Name Of Transporter	Total Oil At End Of Month	Total Capacity Of Lease Tank
			Total Oil To Pipeline	Total Oil Truck Or RR			
1	294	81093	0	80894	PET-S/CRY/NOTTI/ROCH	493	0

MCF Used On Lease: 0  
MCF Sold: 0  
MCF blown to air: 0  
Gas Purchaser: \_\_\_\_\_

Gas Used For Gas Lift  
0 MCF Used On Lease  
0 MCF used on \_\_\_\_\_ lease  
0 MCF used on \_\_\_\_\_ lease

Barrels of oil produced and marketed during month	80894
Tax at \$ 0.05 per barrel	\$ 4044.70
MCF gas produced and marketed during month	0
Tax at \$ 0.05 per 50,000 MCF	\$ 0.00
Total tax monies remitted herewith to State Treasurer	\$ 4044.70

Remarks (See attached sheets is needed):

I hereby certify that the information given herewith is true, correct and complete.

Name: L. R. KIEFER Date 06-08-1992  
Position: OPERATIONS CLERK III

*April '92*

No. Wells	Total amount oil on lease at beginning of month	Actual oil produced	DISPOSITION OF OIL			Total amount oil on lease	Total capacity lease tanks
			Bbls. to pipeline	Bbls. to truck or R.R.	Name of transporter		
14	9414	206384	-0-	203070	PETRO-SOURCE	12722	

*+ 666 Diluent Inw.*

**GAS**

MCF used on lease.....  
 MCF sold.....  
 MCF blown to air (difference).....  
 Gas Purchaser.....

Used for Gas **RECEIVED**  
 MCF used on lease. **MAY 12 1992**  
 MCF used on..... lease.  
 MCF used on **Dept. of Minerals** lease.

**SUMMARY**

Barrels oil produced and marketed during month..... *203070*  
 Tax at ~~\$0.05~~ **\$0.05** per barrel ..... \$ *10153.50*  
 MCF gas produced and marketed during month..... *0*  
 Tax at ~~\$0.05~~ **\$0.05** per 50,000 MCF ..... \$ *.00*  
 Total tax monies remitted herewith to State Treasurer ..... \$ *10153.50*

Remarks:

NEVADA STATE TAX ON NEVADA WELLS

- #1 Bacon Flat
- ~~#1 Grant Canyon Unit~~
- #3 Grant Canyon Unit
- #4 Grant Canyon Unit
- #1 Trap Springs
- #1R Trap Springs
- #2 Trap Springs
- #3 Trap Springs
- #4 Trap Springs
- #8 Trap Springs
- #9 Trap Springs
- #16 Trap Springs
- #19 Trap Springs
- #15-2 Kate Springs
- #23-41 Trap Springs
- #7 Grant Canyon Unit

I hereby certify that the information given herewith is true, correct and complete.

Name *Clyde R. Kuper*  
 Position OPERATIONS CLERK III  
 Telephone (303) 837-5118  
 Date *May 7*, 19 *92*

INSTRUCTIONS: Prepare in quadruplicate. First two copies to Division of Mineral Resources. Next copy to State Treasurer, Carson City, Nevada with remittance. Last copy for your file.

State Of Nevada  
 DEPARTMENT OF MINERALS  
 400 W. King Street, Suite 106  
 Carson City, Nevada 89710  
 Telephone (702)885-5050

RECEIVED

JUN 15 1992

Dept. of Minerals

PRODUCER'S MONTHLY REPORT  
 Revised Report

Company: APACHE CORPORATION Address: 1700 LINCOLN ST., STE.1900, DENVER, CO 80203-4519  
 Lease: GRANT CANYON UNIT Pool: GRANT CANYON County: NYE Month: APR-1992

Well No	LOCATION				OIL AND WATER				GAS		Date Of Test	Days On	Status	
	Permit No	Sec.	Twp.	Rge.	Net Oil Prod	Net Oil Sold	Grav.	Water Prod	Tot. Gas Prod-Mcf	Gas-Oil Ratio				
3	375	16	7N	57E	66658	64653	26	0	0	0.00		30	Flowing	
4	376	21	7N	57E	0	1116	26	0	0	0.00		0	Plugged 4/1/92	
<b>Totals</b>					66658	65769		0	0					

Method of determining water production: Shake Out \_\_\_\_\_ Estimate \_\_\_\_\_ Draw Off \_\_\_\_\_

No. Of Wells	Total Oil At Start Of Month	Total Oil Produced	DISPOSITION OF OIL		Name Of Transporter	Total Oil At End Of Month	Total Capacity Of Lease Tank
			Total Oil To Pipeline	Total Oil Truck Or RR			
2	6189	66658	0	65769	PET-S/CRY/NOTTI/KOCH	7078	0

MCF Used On Lease: 0 Gas Used For Gas Lift  
 MCF Sold: 0 0 MCF Used On Lease  
 MCF blown to air: 0 0 MCF used on \_\_\_\_\_ lease  
 Gas Purchaser: \_\_\_\_\_ 0 MCF used on \_\_\_\_\_ lease

Barrels of oil produced and marketed during month	65769
Tax at \$ 0.05 per barrel	\$ 3288.45
MCF gas produced and marketed during month	0
Tax at \$ 0.05 per 50,000 MCF	\$ 0.00
Total tax monies remitted herewith to State Treasurer	\$ 3288.45

Remarks (See attached sheets is needed):

I hereby certify that the information given herewith is true, correct and complete.

Name: L. R. KIEFER Date 06-08-1992  
 Position: OPERATIONS CLERK III



State Of Nevada  
 DEPARTMENT OF MINERALS  
 400 W. King Street, Suite 106  
 Carson City, Nevada 89710  
 Telephone (702)885-5050

PRODUCER'S MONTHLY REPORT  
 Revised Report

Company: APACHE CORPORATION Address: 1700 LINCOLN ST., STE.1900, DENVER, CO 80203-4519  
 Lease: \_\_\_\_\_ Pool: GRANT CANYON County: NYE Month: APR-1992

LOCATION					OIL AND WATER				GAS		Date Of Test	Days On	Status
Well No	Permit No	Sec.	Twp.	Rge.	Net Oil Prod	Net Oil Sold	Grav.	Water Prod	Tot. Gas Prod-Mcf	Gas-Oil Ratio			
7	625	21	7N	57W	106705	104546	26	0	0	0.00		30	Flowing
<b>Totals</b>					106705	104546		0	0				

Method of determining water production: Shake Out \_\_\_\_\_ Estimate \_\_\_\_\_ Draw Off \_\_\_\_\_

No. Of Wells	Total Oil At Start Of Month	Total Oil Produced	DISPOSITION OF OIL		Name Of Transporter	Total Oil At End Of Month	Total Capacity Of Lease Tank
			Total Oil To Pipeline	Total Oil Truck Or RR			
1	104	106705	0	104546	PET-S/CRY/NOTTI/KOCH	2263	0

MCF Used On Lease: 0  
 MCF Sold: 0  
 MCF blown to air: 0  
 Gas Purchaser: \_\_\_\_\_

Gas Used For Gas Lift  
 \_\_\_\_\_ 0 MCF Used On Lease  
 \_\_\_\_\_ 0 MCF used on \_\_\_\_\_ lease  
 \_\_\_\_\_ 0 MCF used on \_\_\_\_\_ lease

Barrels of oil produced and marketed during month ..... 104546  
 Tax at \$ 0.05 per barrel ..... \$ 5227.30  
 MCF gas produced and marketed during month ..... 0  
 Tax at \$ 0.05 per 50,000 MCF ..... \$ 0.00  
 Total tax monies remitted herewith to State Treasurer ..... \$ 5227.30

Remarks (See attached sheets is needed):

I hereby certify that the information given herewith is true, correct and complete.

Name: L. R. KIEFER Date 06-08-1992  
 Position: OPERATIONS CLERK III

State Of Nevada  
DEPARTMENT OF MINERALS  
400 W. King Street, Suite 106  
Carson City, Nevada 89710  
Telephone (702)885-5050

PRODUCER'S MONTHLY REPORT  
Revised Report

Company: APACHE CORPORATION Address: 1700 LINCOLN ST., STE. 1900, DENVER, CO 80203-4519  
Lease: NVN53719 Pool: GRANT CANYON County: NYE Month: APR-1992

LOCATION					OIL AND WATER				GAS		Date Of Test	Days On	Status
Well No	Permit No	Sec.	Twp.	Rge.	Net Oil Prod	Net Oil Sold	Grav.	Water Prod	Tot. Gas Prod-Mcf	Gas-Oil Ratio			
9	642	21	7N	57W	14631	14337	26	0	0	0.00		7	Flowing
<b>Totals</b>					14631	14337		0	0				

Method of determining water production: Shake Out \_\_\_\_\_ Estimate \_\_\_\_\_ Draw Off \_\_\_\_\_

No. Of Wells	Total Oil At Start Of Month	Total Oil Produced	DISPOSITION OF OIL		Name Of Transporter	Total Oil At End Of Month	Total Capacity Of Lease Tank
			Total Oil To Pipeline	Total Oil Truck Or RR			
1	0	14631	0	14337	PET-S/CRY/NOTTI/KOCH	294	0

MCF Used On Lease: 0  
MCF Sold: 0  
MCF blown to air: 0  
Gas Purchaser: \_\_\_\_\_

Gas Used For Gas Lift  
0 MCF Used On Lease  
0 MCF used on \_\_\_\_\_ lease  
0 MCF used on \_\_\_\_\_ lease

Barrels of oil produced and marketed during month ..... 14337  
Tax at \$ 0.05 per barrel ..... \$ 716.85  
MCF gas produced and marketed during month ..... 0  
Tax at \$ 0.05 per 50,000 MCF ..... \$ 0.00  
Total tax monies remitted herewith to State Treasurer ..... \$ 716.85

Remarks (See attached sheets is needed):

I hereby certify that the information given herewith is true, correct and complete.

Name: L. R. KIEFER Date 06-08-1992  
Position: OPERATIONS CLERK III

March 1992

No. Wells	Total amount oil on lease at beginning of month	Actual oil produced	DISPOSITION OF OIL			Total amount oil on lease	Total capacity lease tanks
			Bbls. to pipeline	Bbls. to truck or R.R.	Name of transporter		
14	9205	185639	-0-	185422	PETRO-SOURCE	9414	

- 8 Diluent Inventory

GAS

MCF used on lease..... Used for Gas Lift  
 MCF sold..... MCF used on lease.  
 MCF blown to air (difference)..... MCF used on..... lease.  
 Gas Purchaser..... MCF used on..... lease.

SUMMARY

Barrels oil produced and marketed during month..... 185422  
 Tax at \$0.05 per barrel ..... \$ 9271.10  
 MCF gas produced and marketed during month..... 0  
 Tax at \$0.05 per 50,000 MCF ..... \$ .00  
 Total tax monies remitted herewith to State Treasurer ..... \$ 9271.10

Remarks:

NEVADA STATE TAX ON NEVADA WELLS

- #1 Bacon Flat
- ~~#1 Grant Canyon Unit~~
- #3 Grant Canyon Unit
- #4 Grant Canyon Unit
- #1 Trap Springs
- #1R Trap Springs
- #2 Trap Springs
- #3 Trap Springs
- #4 Trap Springs
- #8 Trap Springs
- #9 Trap Springs
- #16 Trap Springs
- #19 Trap Springs
- #15-2 Kate Springs
- #23-41 Trap Springs
- #7 Grant Canyon Unit

RECEIVED

APR 14 1992

Dept. of Minerals

I hereby certify that the information given herewith is true, correct and complete.

Name..... *Royd R. Kiefer*  
 Position..... OPERATIONS CLERK III  
 Telephone..... (303) 837-5118  
 Date..... *April 9*, 1992

INSTRUCTIONS: Prepare in quadruplicate. First two copies to Division of Mineral Resources. Next copy to State Treasurer, Carson City, Nevada with remittance. Last copy for your file.

State Of Nevada  
DEPARTMENT OF MINERALS  
400 W. King Street, Suite 106  
Carson City, Nevada 89710  
Telephone (702)885-5050

PRODUCER'S MONTHLY REPORT

Company: APACHE CORPORATION Address: 1700 LINCOLN ST., STE. 1200, DENVER, CO 80203-4519  
Lease: GRANT CANYON UNIT Pool: GRANT CANYON County: NYE Month: MAR-1992

Well No	LOCATION				OIL AND WATER				GAS		Date Of Test	Days On	Status
	Permit No	Sec.	Twp.	Rge.	Net Oil Prod	Net Oil Sold	Grav.	Water Prod	Tot. Gas Prod-Mcf	Gas-Oil Ratio			
3	375	16	7N	57E	58363	58456	26	0	0	0.00		31	Flowing
4	376	21	7N	57E	0	0	0	0	0	0.00		0	Shut In

Totals Net Oil Prod: 58363 Net Oil Sold: 58456 Grav.: 26 Water Prod: 0 Tot. Gas Prod-Mcf: 0 Gas-Oil Ratio: 0.00  
Method of determining water production: Shake Out \_\_\_\_\_ Estimate \_\_\_\_\_ Draw Off \_\_\_\_\_

No. Of Wells	Total Oil At Start Of Month	Total Oil Produced	DISPOSITION OF OIL		Name Of Transporter	Total Oil At End Of Month	Total Capacity Of Lease Tank
			Total Oil To Pipeline	Total Oil Truck Or RR			
2	6282	58363	0	58456	PET-S/CRY/MOTTI/KOCH	6189	0

MCF Used On Lease: 0 Gas Used For Gas Lift \_\_\_\_\_  
MCF Sold: 0 \_\_\_\_\_ 0 MCF Used On Lease \_\_\_\_\_  
MCF blown to air: 0 \_\_\_\_\_ 0 MCF used on \_\_\_\_\_ lease  
Gas Purchaser: \_\_\_\_\_ 0 MCF used on \_\_\_\_\_ lease

Barrels of oil produced and marketed during month ..... 58456  
Tax at \$ 0.05 per barrel ..... \$ 2922.80  
MCF gas produced and marketed during month ..... 0  
Tax at \$ 0.05 per 50,000 MCF ..... \$ 0.00  
Total tax monies remitted herewith to State Treasurer ..... \$ 2922.80

Remarks (See attached sheets is needed):

I hereby certify that the information given herewith is true, correct and complete.

Name: L. R. KIEFER Date: 04-09-1992  
Position: OPERATIONS CLERK III

State Of Nevada  
DEPARTMENT OF MINERALS  
400 W. King Street, Suite 106  
Carson City, Nevada 89710  
Telephone (702)885-5050

PRODUCER'S MONTHLY REPORT

Company: APACHE CORPORATION Address: 1700 LINCOLN ST., STE. 1200, DENVER, CO 80203-4512  
Lease: \_\_\_\_\_ Pool: GRANT CANYON County: NYE Month: MAR-1992

Well No	LOCATION				OIL AND WATER				GAS		Date Of Test	Days On	Status
	Permit No	Sec.	Twp.	Rge.	Net Oil Prod	Net Oil Sold	Grav.	Water Prod	Tot. Gas Prod-Mcf	Gas-Oil Ratio			
7	625	21	7N	57W	107537	107709	26	0	0	0.00		31	Flowing

Totals 107537 107709 0 0

Method of determining water production: Shake Out \_\_\_\_\_ Estimate \_\_\_\_\_ Draw Off \_\_\_\_\_

No. Of Wells	DISPOSITION OF OIL				Name Of Transporter	Total Oil At End Of Month	Total Capacity Of Lease Tank
	Total Oil At Start Of Month	Total Oil Produced	Total Oil To Pipeline	Total Oil Truck Or RR			
1	276	107537	0	107709	PET-S/CRY/MOTTI/KOCH	104	0

MCF Used On Lease: 0 Gas Used For Gas Lift \_\_\_\_\_  
MCF Sold: 0 \_\_\_\_\_ MCF Used On Lease \_\_\_\_\_  
MCF blown to air: 0 \_\_\_\_\_ MCF used on \_\_\_\_\_ lease  
Gas Purchaser: \_\_\_\_\_ MCF used on \_\_\_\_\_ lease

Barrels of oil produced and marketed during month ..... 107709  
Tax at \$ 0.05 per barrel ..... \$ 5385.45  
MCF gas produced and marketed during month ..... 0  
Tax at \$ 0.05 per 50,000 MCF ..... \$ 0.00  
Total tax monies remitted herewith to State Treasurer ..... \$ 5385.45

Remarks (See attached sheets is needed):

I hereby certify that the information given herewith is true, correct and complete.

Name: L. R. KIEFER Date 04-09-1992  
Position: OPERATIONS CLERK III

*February 1992*

No. Wells	Total amount oil on lease at beginning of month	Actual oil produced	DISPOSITION OF OIL			Total amount oil on lease	Total capacity lease tanks
			Bbls. to pipeline	Bbls. to truck or R.R.	Name of transporter		
14	12817	176168	-0-	179580	PETRO-SOURCE	9205	

**GAS**

*2 - Diluent Inventory  
- 202 - Burner Fuel*

MCF used on lease.....  
 MCF sold.....  
 MCF blown to air (difference).....  
 Gas Purchaser.....

Used for Gas Lift  
 MCF used on lease.....  
 MCF used on..... lease.  
 MCF used on..... lease.

**SUMMARY**

Barrels oil produced and marketed during month..... *179580*  
 Tax at ~~80.05~~ per barrel ..... \$ *8979.00*  
 MCF gas produced and marketed during month..... *0*  
 Tax at ~~50.05~~ per 50,000 MCF ..... \$ *.00*  
 Total tax monies remitted herewith to State Treasurer ..... \$ *8979.00*

Remarks:

NEVADA STATE TAX ON NEVADA WELLS

- #1 Bacon Flat
- ~~#1 Grant Canyon Unit~~
- #3 Grant Canyon Unit
- #4 Grant Canyon Unit
- #1 Trap Springs
- #1R Trap Springs
- #2 Trap Springs
- #3 Trap Springs
- #4 Trap Springs
- #8 Trap Springs
- #9 Trap Springs
- #16 Trap Springs
- #19 Trap Springs
- #15-2 Kate Springs
- #23-41 Trap Springs
- #7 Grant Canyon Unit

RECEIVED

MAR 13 1992

Dept. of Minerals

I hereby certify that the information given herewith is true, correct and complete.

Name..... *[Signature]*  
 Position..... OPERATIONS CLERK III  
 Telephone..... (303) 837-5118  
 Date..... *February 9*, 19*92*

INSTRUCTIONS: Prepare in quadruplicate. First two copies to Division of Mineral Resources. Next copy to State Treasurer, Carson City, Nevada with remittance. Last copy for your file.

State Of Nevada  
DEPARTMENT OF MINERALS  
400 W. King Street, Suite 106  
Carson City, Nevada 89710  
Telephone (702)885-5050

PRODUCER'S MONTHLY REPORT

Company: APACHE CORPORATION Address: 1700 LINCOLN ST., STE. 1900, DENVER, CO 80203-4519  
Lease: GRANT CANYON UNIT Pool: GRANT CANYON County: NYE Month: FEB-1992

LOCATION					OIL AND WATER				GAS		Date Of Test	Days On	Status	
Well No	Permit No	Sec.	Twp.	Rge.	Net Oil Prod	Net Oil Sold	Grav.	Water Prod	Tot. Gas Prod-Mcf	Gas-Oil Ratio				
3	375	16	7N	57E	56325	57448	26	0	0	0.00		29	Flowing	
4	376	21	7N	57E	0	0	0	0	0	0.00		0	Shut In	
Totals					56325	57448		0	0					

Method of determining water production: Shake Out \_\_\_\_\_ Estimate \_\_\_\_\_ Draw Off \_\_\_\_\_

No. Of Wells	Total Oil At Start Of Month	Total Oil Produced	DISPOSITION OF OIL		Name Of Transporter	Total Oil At End Of Month	Total Capacity Of Lease Tank
			Total Oil To Pipeline	Total Oil Truck Or RR			
2	7405	56325	0	57448	PET-S/CRY/MOTTI/KOCH	6282	0

MCF Used On Lease: 0 Gas Used For Gas Lift  
MCF Sold: 0 0 MCF Used On Lease  
MCF blown to air: 0 0 MCF used on \_\_\_\_\_ lease  
Gas Purchaser: \_\_\_\_\_ 0 MCF used on \_\_\_\_\_ lease

Barrels of oil produced and marketed during month ..... 57448  
Tax at \$ 0.05 per barrel ..... \$ 2872.40  
MCF gas produced and marketed during month ..... 0  
Tax at \$ 0.05 per 50,000 MCF ..... \$ 0.00  
Total tax monies remitted herewith to State Treasurer ..... \$ 2872.40

Remarks (See attached sheets is needed):

I hereby certify that the information given herewith is true, correct and complete.

Name: L. R. KIEFER Date 03-07-1992  
Position: OPERATIONS CLERK III

State of Nevada  
DEPARTMENT OF MINERALS  
400 W. King Street, Suite 106  
Carson City, Nevada 89710  
Telephone (702)885-5050

PRODUCER'S MONTHLY REPORT

Company: APACHE CORPORATION Address: 1700 LINCOLN ST., STE.1900, DENVER, CO 80203-4519  
Lease: \_\_\_\_\_ Pool: GRANT CANYON County: NYE Month: FEB-1992

Well No	LOCATION				OIL AND WATER				GAS		Date Of Test	Days On	Status
	Permit No	Sec.	Twp.	Rge.	Net Oil Prod	Net Oil Sold	Grav.	Water Prod	Tot. Gas Prod-Mcf	Gas-Oil Ratio			
7	625	21	7N	57W	101939	103971	26	0	0	0.00		29	Flowing
<b>Totals</b>					101939	103971		0	0				

Method of determining water production: Shake Out \_\_\_\_\_ Estimate \_\_\_\_\_ Draw Off \_\_\_\_\_

No. Of Wells	Total Oil At Start Of Month	Total Oil Produced	DISPOSITION OF OIL		Name Of Transporter	Total Oil At End Of Month	Total Capacity Of Lease Tank
			To Pipeline	Truck Or RR			
1	2308	101939	0	103971	PET-S/CRY/MOTTI/KOCH	276	0

MCF Used On Lease: \_\_\_\_\_  
MCF Sold: \_\_\_\_\_  
MCF blown to air: \_\_\_\_\_  
Gas Purchaser: \_\_\_\_\_

Gas Used For Gas Lift

\_\_\_\_\_ 0 MCF Used On Lease  
\_\_\_\_\_ 0 MCF used on \_\_\_\_\_ lease  
\_\_\_\_\_ 0 MCF used on \_\_\_\_\_ lease

Barrels of oil produced and marketed during month ..... 103971  
Tax at \$ 0.05 per barrel ..... \$ 5198.55  
MCF gas produced and marketed during month ..... 0  
Tax at \$ 0.05 per 50,000 MCF ..... \$ 0.00  
Total tax monies remitted herewith to State Treasurer ..... \$ 5198.55

Remarks (See attached sheets is needed):

I hereby certify that the information given herewith is true, correct and complete.

Name: L. R. KIEFER Date 03-07-1992  
Position: OPERATIONS CLERK III



January 1992

No. Wells	Total amount oil on lease at beginning of month	Actual oil produced	DISPOSITION OF OIL			Total amount oil on lease	Total capacity lease tanks
			Bbls. to pipeline	Bbls. to truck or R.R.	Name of transporter		
14	11105	182727	-0-	180991	PETRO-SOURCE	12817	

-24 Diluent Inventory

GAS

MCF used on lease..... Used for Gas Lift

MCF sold..... MCF used on lease.

MCF blown to air (difference)..... MCF used on..... lease.

Gas Purchaser..... MCF used on..... lease.

SUMMARY

Barrels oil produced and marketed during month..... 180991

Tax at \$0.05 per barrel ..... \$ 9049.55

MCF gas produced and marketed during month..... 0

Tax at \$0.05 per 50,000 MCF ..... \$ 0.00

Total tax monies remitted herewith to State Treasurer ..... \$ 9049.55

Remarks:

NEVADA STATE TAX ON NEVADA WELLS

- #1 Bacon Flat
- ~~#1 Grant Canyon Unit~~
- #3 Grant Canyon Unit
- #4 Grant Canyon Unit
- #1 Trap Springs
- #1R Trap Springs
- #2 Trap Springs
- #3 Trap Springs
- #4 Trap Springs
- #8 Trap Springs
- #9 Trap Springs
- #16 Trap Springs
- #19 Trap Springs
- #15-2 Kate Springs
- #23-41 Trap Springs
- #7 Grant Canyon Unit

I hereby certify that the information given herewith is true, correct and complete.

Name..... *[Signature]*

Position..... OPERATIONS CLERK III

Telephone..... (303) 837-5118

Date..... February 12, 1992

INSTRUCTIONS: Prepare in quadruplicate. First two copies to Division of Mineral Resources. Next copy to State Treasurer, Carson City, Nevada with remittance. Last copy for your file.

State Of Nevada  
DEPARTMENT OF MINERALS  
400 W. King Street, Suite 106  
Carson City, Nevada 89710  
Telephone (702)885-5050

PRODUCER'S MONTHLY REPORT

Company: APACHE CORPORATION Address: 1700 LINCOLN ST., STE. 1900, DENVER, CO 80203-4519  
Lease: GRANT CANYON UNIT Pool: GRANT CANYON County: NYE Month: JAN-1992

Well No	LOCATION				OIL AND WATER				GAS		Date Of Test	Days On	Status
	Permit No	Sec.	Twp.	Rge.	Net Oil Prod	Net Oil Sold	Grav.	Water Prod	Tot. Gas Prod-Mcf	Gas-Oil Ratio			
3	375	16	7N	57E	61879	61278	26	0	0	0.00		31	Flowing
4	376	21	7N	57E	0	0	0	0	0	0.00		0	Shut In

Totals 61879 61278 0 0

Method of determining water production: Shake Out          Estimate          Draw Off         

No. Of Wells	DISPOSITION OF OIL						Total Oil At End Of Month	Total Capacity Of Lease Tank
	Total Oil At Start Of Month	Total Oil Produced	Total Oil To Pipeline	Total Oil Truck Or RR	Name Of Transporter	Total Oil At End Of Month		
2	6804	61879	0	61278	PET-S/CRY/MOTTI/KOCH	7405	0	

MCF Used On Lease: 0 Gas Used For Gas Lift  
MCF Sold: 0 0 MCF Used On Lease  
MCF blown to air: 0 0 MCF used on          lease  
Gas Purchaser:          0 MCF used on          lease

Barrels of oil produced and marketed during month ..... 61278  
Tax at \$ 0.05 per barrel ..... \$ 3063.90  
MCF gas produced and marketed during month ..... 0  
Tax at \$ 0.05 per 50,000 MCF ..... \$ 0.00  
Total tax monies remitted herewith to State Treasurer ..... \$ 3063.90

Remarks (See attached sheets is needed):

I hereby certify that the information given herewith is true, correct and complete.

Name: L. R. KIEFER Date 02-12-1992  
Position: OPERATIONS CLERK III

State Of Nevada  
DEPARTMENT OF MINERALS  
400 W. King Street, Suite 106  
Carson City, Nevada 89710  
Telephone (702)885-5050

PRODUCER'S MONTHLY REPORT

Company: APACHE CORPORATION Address: 1700 LINCOLN ST., STE. 1900, DENVER, CO 80203-4519  
Lease: \_\_\_\_\_ Pool: GRANT CANYON County: NYE Month: JAN-1992

Well No	LOCATION				OIL AND WATER				GAS		Date Of Test	Days On	Status
	Permit No	Sec.	Twp.	Rge.	Net Oil Prod	Net Oil Sold	Grav.	Water Prod	Tot. Gas Prod-Mcf	Gas-Oil Ratio			
7	625	21	7N	57W	100702	99725	26	0	0	0.00		31	Flowing

Totals 100702 99725 0 0

Method of determining water production: Shake Out \_\_\_\_\_ Estimate \_\_\_\_\_ Draw Off \_\_\_\_\_

No. Of Wells	Total Oil At Start Of Month	Total Oil Produced	DISPOSITION OF OIL			Name Of Transporter	Total Oil At End Of Month	Total Capacity Of Lease Tank
			Total Oil To Pipeline	Total Oil Truck Or RR				
1	1331	100702	0	99725	PET-S/CRY/MOTTI/KOCH	2308	0	

MCF Used On Lease: 0 Gas Used For Gas Lift \_\_\_\_\_  
MCF Sold: 0 \_\_\_\_\_ 0 MCF Used On Lease \_\_\_\_\_  
MCF blown to air: 0 \_\_\_\_\_ 0 MCF used on \_\_\_\_\_ lease  
Gas Purchaser: \_\_\_\_\_ 0 MCF used on \_\_\_\_\_ lease

Barrels of oil produced and marketed during month ..... 99725  
Tax at \$ 0.05 per barrel ..... \$ 4986.25  
MCF gas produced and marketed during month ..... 0  
Tax at \$ 0.05 per 50,000 MCF ..... \$ 0.00  
Total tax monies remitted herewith to State Treasurer ..... \$ 4986.25

Remarks (See attached sheets is needed):

I hereby certify that the information given herewith is true, correct and complete.

Name: L. R. KIEFER Date 02-12-1992  
Position: OPERATIONS CLERK III