

## NEVADA OIL PATCH

Briefing from the Department of Minerals  
November/December, 1992

### Production Summary

Total Nevada oil production for the period: 744,744 bbls  
Production for the same period last year: 684,761 bbls

### Permitting

Permits to drill issued by NDOM in the period: 5  
Permits issued for the same period last year: 1

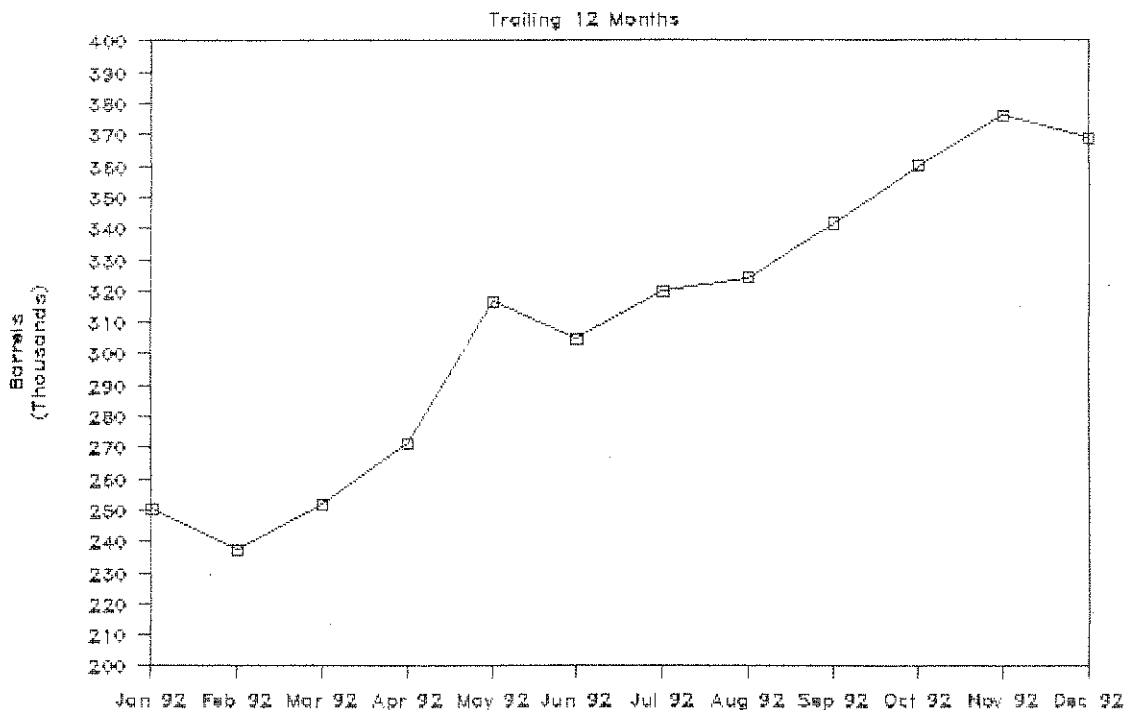
### Rig Count

Rotary rigs operating during the period (peak): 2  
Rotary rigs operating same period last year (peak): 2

### Wells Drilled or Drilling During the Period

Petroleum Corp. of NV - Blackburn #18  
Apache Corp. - Kate Springs #11-2  
Skippy Oil Operating - Squaw Hills #1-15

## NEVADA OIL PRODUCTION





BOB MILLER  
Governor

STATE OF NEVADA  
DEPARTMENT OF MINERALS

400 W. King Street, Suite 106  
Carson City, Nevada 89710  
(702) 687-5050  
Fax (702) 687-3957

Las Vegas Branch  
4220 S. Maryland Pkwy.  
Suite 304  
Las Vegas, Nevada 89119  
(702) 486-7250  
Fax (702) 486-7252

RUSSELL A. FIELDS  
Executive Director

NEVADA OIL PRODUCTION NOVEMBER/DECEMBER, 1992

	November		December		Bi-Monthly Total	Cumulative Total
	Barrels	Days	Barrels	Days		
EAGLE SPRINGS FIELD: FIRST PRODUCTION - MARCH, 1954						
Kanowa Petroleum Inc.						
15-35	128	30	150	31		
35-35	124	30	59	31		
62-35	51	3	0	0		
	-----		-----			
	303		209		512	
Draycutt Corporation						
4-36	25	1	N/A			
5-36	1,346	30	N/A			
43-36	329	30	N/A			
73-35	875	25	N/A			
74-35	527	25	N/A			
84-35	500	25	N/A			
	-----		-----			
	3,602		N/A		3,602	
TOTAL	3,905		209		4,114	4,073,004

TRAP SPRINGS FIELD: FIRST PRODUCTION - NOVEMBER, 1976						
Makoil, Inc.						
24-1 Zuspenn	0	0	0	0		
24-3 Zuspenn	0	0	0	0		
13-21 Britton	0	0	0	0		
12-23 Munson Ranch	0	0	0	0		
12-24 Munson Ranch	411	30	431	30		
12-32 Munson Ranch	12,032	28	10,319	31		
12-33 Munson Ranch	176	30	161	27		
12-34 Munson Ranch	1,545	30	1,655	31		
12-42 Munson Ranch	78	16	108	22		
12-44X Munson Ranch	103	21	93	19		
13-11 Munson Ranch	1,133	30	1,211	31		
13-14 Munson Ranch	0	0	0	0		
13-21X Munson Ranch	83	2	328	6		
13-24 Munson Ranch	0	0	0	0		
13-31 Munson Ranch	1,936	29	1,819	31		
13-32 Munson Ranch	0	0	0	0		
13-33 Munson Ranch	59	12	78	16		
13-41X Munson Ranch	2,453	30	2,456	31		
13-42 Munson Ranch	380	30	374	31		
14-23 Munson Ranch	386	30	394	31		
14-24 Munson Ranch	0	0	0	0		
14-32 Munson Ranch	832	26	946	25		
14-34 Munson Ranch	157	30	152	31		
14-34X Munson Ranch	128	25	132	27		
14-41 Munson Ranch	2,413	30	2,438	31		
14-44 Munson Ranch	3,619	30	517	9		
J.N. Federal #1	0	0	0	0		
	-----		-----			
	27,924		23,612		51,536	

	November Barrels	November Days	December Barrels	December Days	Bi-Monthly Total	Cumulative Total
J.R. Bacon Drilling						
Munson Ranch #13-1	664	30	677	31		
Munson Ranch #13-45	642	30	613	31		
Munson Ranch #13-46	0	0	0	0		
Munson Ranch #14-33	394	30	402	31		
Munson Ranch #14-42	2,094	30	2,283	31		
Munson Ranch #14-49	187	30	211	31		
Munson Ranch #14-49X	187	30	211	31		
	4,168		4,397		8,565	
Apache Corporation						
2 Trap Spring	3,202	30	3,234	31		
3 Trap Spring	2,822	30	2,359	31		
8 Trap Spring	335	30	596	31		
9 Trap Spring	3,766	30	3,760	31		
16 Trap Spring	435	30	469	31		
19 Trap Spring	2,020	30	2,316	31		
23-41 Trap Spring	467	30	927	23		
	13,047		13,661		26,708	
David M. Evans, Inc.						
12-13 Trap Spring	0	0	0	0	0	
TOTAL	45,139		41,670		86,809	10,486,689
CURRANT FIELD: FIRST PRODUCTION - FEBRUARY, 1976						641
BACON FLAT FIELD: FIRST PRODUCTION - JULY, 1981						
Apache Corporation						
Bacon Flat #1	0	0	0	0	0	
Balcron Oil Co.						
Bacon Flat #23-17	59,389	30	56,970	31	116,359	493,505
DUCKWATER CREEK FIELD: FIRST PRODUCTION - MAY, 1990						
Makoil, Inc.						
Duckwater Creek 19-11	223	28	237	29	460	10,049
BLACKBURN FIELD: FIRST PRODUCTION - APRIL, 1982						
Petroleum Corp. of Nevada						
Blackburn #3	2,829	30	2,828	30		
Blackburn #10	653	27	842	30		
Blackburn #14	3,526	30	2,101	31		
Blackburn #16	6,208	30	4,868	31		
Blackburn #18	13,742	10	44,895	31		
	26,958		55,534		82,492	2,578,486

	November Barrels	November Days	December Barrels	December Days	Bi-Monthly Total	Cumulative Total
GRANT CANYON FIELD: FIRST PRODUCTION - SEPTEMBER, 1983						
Apache Corporation						
Grant Canyon #3	0	0	0	0		
Grant Canyon #7	97,865	30	74,033	31		
Grant Canyon #9	128,346	30	125,622	31		
	<u>226,211</u>		<u>199,655</u>		425,866	18,808,310
SPENCER FEDERAL LEASE: PRODUCTION - MAY, 1986						
						86
KATE SPRING FIELD: FIRST PRODUCTION - JANUARY, 1986						
Western General, Inc.						
Kate Spring #1	400	4	300	3		
Kate Spring #1A	7,109	27	7,856	28		
Kate Spring #1C	930	31	930	31		
Taylor Federal #1	1,785	30	1,875	31		
Taylor Federal #2	138	11	0	0		
	<u>10,362</u>		<u>10,961</u>		21,323	
Apache Corporation						
Kate Spring #12-2	3,332	30	3,519	26	6,851	
TOTAL	13,694		14,480		28,174	1,232,978
TOMERA RANCH FIELD: FIRST PRODUCTION - DECEMBER, 1987						
J.R. Bacon Drilling, Inc.						
Tomera Ranch 33-1	0	0	0	0	0	
Foreland Corporation						
Foreland-S Pacific 1-5R	145	30	175	31	320	14,445
NORTH WILLOW CREEK: FIRST PRODUCTION - APRIL, 1988						
Foreland Corporation						
Foreland-S Pacific 1-27	150	6	0	0	150	23,518
THREE BAR FIELD: FIRST PRODUCTION - MARCH, 1990						
Trail Mountain, Inc.						
Three Bar 25-A	0	0	0	0	0	21,647

NEVADA GAS PRODUCTION NOVEMBER/DECEMBER, 1991

KATE SPRING FIELD: FIRST PRODUCTION - NOVEMBER, 1988

	November MCF	December MCF	Bi-Monthly Total	Cumulative Total
Apache Corporation	849	748	1,597	
Western General	1,073	1,127	2,200	
Total	<u>1,922</u>	<u>1,875</u>	<u>3,797</u>	204,691

SUMMARY: NEVADA OIL AND GAS PRODUCTION

November Oil Production	375,814			
December Oil Production		368,930		
Bi-Monthly Total			744,744	
Cumulative Nevada Oil Production (1954-Present)				37,743,358
November Gas Production	1,922			
December Gas Production		1,875		
Bi-Monthly Total			3,797	
Cumulative Nevada Gas Production (1988-Present)				204,691

Remarks: Please note that this report does not contain production information for Draycutt Corporation for the month of December, 1992. When the figures are made available Department of Minerals, they will be included in a subsequent report.

## NEVADA OIL PATCH

Briefing from the Department of Minerals  
September/October, 1992

### Production Summary

Total Nevada oil production for the period:	701,283 bbls
Production for the same period last year:	517,813 bbls

### Permitting

Permits to drill issued by NDOM in the period:	2
Permits issued for the same period last year:	8

### Rig Count

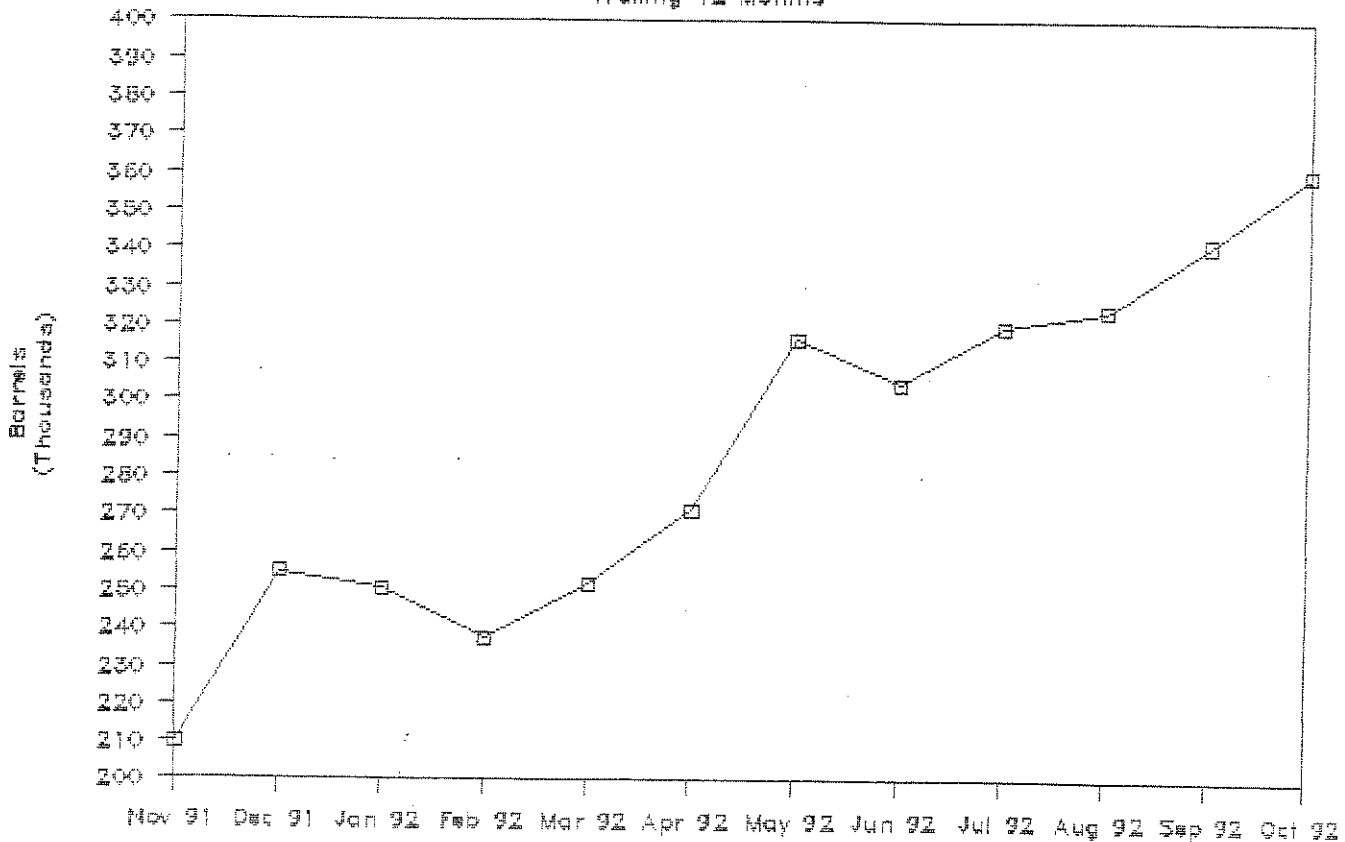
Rotary rigs operating during the period (peak):	2
Rotary rigs operating same period last year (peak):	1

### Wells Drilled or Drilling During the Period

Balcron Oil - Bacon Flat #23-17  
Makoil, Inc. - Munson Ranch #13-32  
Petroleum Corp. of NV - Blackburn #18  
Apache Corp. - Kate Springs #11-2

## NEVADA OIL PRODUCTION

Trailing 12 Months





BOB MILLER  
Governor

STATE OF NEVADA  
DEPARTMENT OF MINERALS

400 W. King Street, Suite 106  
Carson City, Nevada 89710  
(702) 687-5050  
Fax (702) 687-3957

Las Vegas Branch  
4220 S. Maryland Pkwy.  
Suite 304  
Las Vegas, Nevada 89119  
(702) 486-7250  
Fax (702) 486-7252

RUSSELL A. FIELDS  
Executive Director

NEVADA OIL PRODUCTION SEPTEMBER/OCTOBER, 1992

	September		October		Bi-Monthly Total	Cumulative Total
	Barrels	Days	Barrels	Days		
EAGLE SPRINGS FIELD: FIRST PRODUCTION - MARCH, 1954						
Kanowa Petroleum Inc.						
15-35	202	30	172	30		
35-35	202	30	295	30		
62-35	0	0	60	9		
	404		527		931	
Draycutt Corporation						
1-36	0	0	0	0		
5-36	1,560	30	1,287	31		
43-36	363	30	341	31		
73-35	1,080	30	1,054	31		
74-35	578	30	1,124	31		
84-35	450	30	434	31		
	4,031		4,240		8,271	
TOTAL	4,435		4,767		9,202	4,068,890

TRAP SPRINGS FIELD: FIRST PRODUCTION - NOVEMBER, 1976

Makoil, Inc.						
24-1 Zuspenn	0	0	0	0		
24-3 Zuspenn	0	0	0	0		
13-21 Britton	0	0	0	0		
12-23 Munson Ranch	0	0	0	0		
12-24 Munson Ranch	413	30	428	31		
12-32 Munson Ranch	18,442	30	19,232	31		
12-33 Munson Ranch	181	30	183	31		
12-34 Munson Ranch	1,973	30	1,703	31		
12-42 Munson Ranch	146	30	138	28		
12-44X Munson Ranch	146	30	148	30		
13-11 Munson Ranch	511	17	765	27		
13-14 Munson Ranch	126	14	86	13		
13-21X Munson Ranch	206	3	158	4		
13-24 Munson Ranch	0	0	0	0		
13-31 Munson Ranch	692	26	1,300	20		
13-32 Munson Ranch	0	0	0	0		
13-33 Munson Ranch	68	14	49	10		
13-41X Munson Ranch	845	30	1,335	27		
13-42 Munson Ranch	445	30	454	31		
14-23 Munson Ranch	414	30	428	31		
14-24 Munson Ranch	0	0	0	0		
14-32 Munson Ranch	1,133	30	968	25		
14-34 Munson Ranch	209	30	214	31		
14-34X Munson Ranch	178	30	185	30		
14-41 Munson Ranch	2,406	30	2,088	27		
14-44 Munson Ranch	4,279	30	4,478	31		
J.N. Federal #1	0	0	0	0		
	32,813		34,340		67,153	

	September		October		Bi-Monthly	Cumulative
	Barrels	Days	Barrels	Days	Total	Total
J.R. Bacon Drilling						
Munson Ranch #13-1	675	30	706	31		
Munson Ranch #13-45	450	18	683	31		
Munson Ranch #13-46	0	0	0	0		
Munson Ranch #14-33	338	29	478	31		
Munson Ranch #14-42	2,058	30	2,165	31		
Munson Ranch #14-49	206	30	205	31		
Munson Ranch #14-49X	206	30	205	31		
	3,933		4,442		8,375	
Apache Corporation						
2 Trap Spring	3,506	30	3,237	31		
3 Trap Spring	3,044	30	3,053	31		
8 Trap Spring	244	30	213	31		
9 Trap Spring	3,629	30	4,097	31		
16 Trap Spring	486	30	498	31		
19 Trap Spring	2,032	30	2,405	31		
23-41 Trap Spring	645	30	569	31		
	13,586		14,072		27,658	
David M. Evans, Inc.						
12-13 Trap Spring	0	0	0	0	0	
TOTAL	50,332		52,854		103,186	10,399,880
CARRANT FIELD: FIRST PRODUCTION - FEBRUARY, 1976						641
BACON FLAT FIELD: FIRST PRODUCTION - JULY, 1981						
Apache Corporation						
Bacon Flat #1	0	0	0	0	0	
Balcron Oil Co.						
Bacon Flat #23-17	28,884	29	33,602	31	62,486	377,146
DUCKWATER CREEK FIELD: FIRST PRODUCTION - MAY, 1990						
Makoil, Inc.						
Duckwater Creek 19-11	161	20	214	27	375	9,589
BLACKBURN FIELD: FIRST PRODUCTION - APRIL, 1982						
Petroleum Corp. of Nevada						
Blackburn #3	2,846	28	2,878	31		
Blackburn #10	784	30	703	29		
Blackburn #14	3,835	30	3,874	31		
Blackburn #16	6,415	30	6,771	31		
	13,880		14,226		28,106	2,495,994



	September Barrels	September Days	October Barrels	October Days	Bi-Monthly Total	Cumulative Total
GRANT CANYON FIELD: FIRST PRODUCTION - SEPTEMBER, 1983						
Apache Corporation						
Grant Canyon #3	0	0	0	0		
Grant Canyon #7	99,408	30	102,997	31		
Grant Canyon #9	128,406	30	135,106	31		
	<u>227,814</u>		<u>238,103</u>		465,917	18,382,444

SPENCER FEDERAL LEASE: PRODUCTION - MAY, 1986 86

KATE SPRING FIELD: FIRST PRODUCTION - JANUARY, 1986

Western General, Inc.						
Kate Spring #1	500	5	500	5		
Kate Spring #1A	8,099	25	7,350	26		
Kate Spring #1C	900	30	1,240	31		
Taylor Federal #1	1,914	30	1,730	31		
Taylor Federal #2	142	10	140	10		
	<u>11,555</u>		<u>10,960</u>		22,515	
Apache Corporation						
Kate Spring #12-2	3,844	30	4,684	31	8,528	
TOTAL	15,399		15,644		31,043	1,204,804

TOMERA RANCH FIELD: FIRST PRODUCTION - DECEMBER, 1987

J.R. Bacon Drilling, Inc.						
Tomera Ranch 33-1	49	16	0	0	49	
Foreland Corporation						
Foreland-S Pacific 1-5R	183	30	192	31	375	14,125

NORTH WILLOW CREEK: FIRST PRODUCTION - APRIL, 1988

Foreland Corporation						
Foreland-S Pacific 1-27	287	8	257	9	544	23,368

THREE BAR FIELD: FIRST PRODUCTION - MARCH, 1990

Trail Mountain, Inc.						
Three Bar 25-A	0	0	0	0	0	21,647

NEVADA GAS PRODUCTION NOVEMBER/DECEMBER, 1991

KATE SPRING FIELD: FIRST PRODUCTION - NOVEMBER, 1988

	September MCF	October MCF	Bi-Monthly Total	Cumulative Total
Apache Corporation	965	1,108	2,073	
Western General	1,192	1,128	2,320	
Total	2,157	2,236	4,393	200,894

SUMMARY: NEVADA OIL AND GAS PRODUCTION

September Oil Prod.	341,424			
October Oil		359,859		
Bi-Monthly Total			701,283	
Cumulative Nevada Oil Production (1954-Present)				36,998,614
Sept. Gas Production	2,157			
Oct. Gas Production		2,236		
Bi-Monthly Total			4,393	
Cumulative Nevada Gas Production (1988-Present)				200,894

Remarks:

# NEVADA OIL PATCH

Briefing from the Department of Minerals  
July/August, 1992

## Production Summary

Total Nevada oil production for the period:	643,840 bbls
Production for the same period last year:	515,205 bbls

## Permitting

Permits to drill issued by NDOM in the period:	4
Permits issued for the same period last year:	1

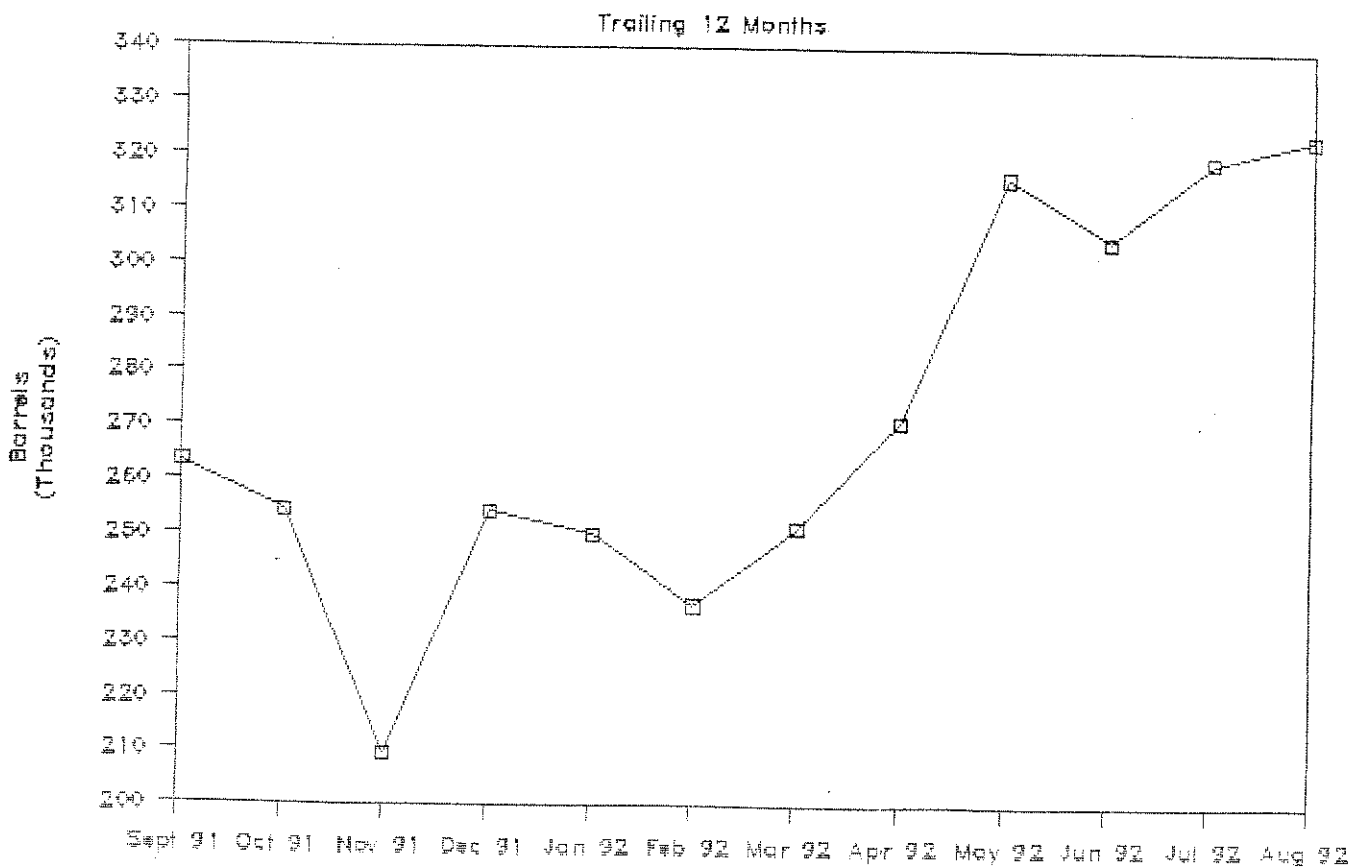
## Rig Count

Rotary rigs operating during the period (peak):	3
Rotary rigs operating same period last year (peak):	2

## Wells Drilled or Drilling During the Period

Balcron Oil - Bacon Flat #23-17  
Pioneer Oil and Gas - Yankee Mine Unit #27-23X  
Cenex - Federal #5-7  
The Anschutz Corporation - Buck Mountain #36-1  
Trail Mountain - Three Bar Unit #25-7D

## NEVADA OIL PRODUCTION





BOB MILLER  
Governor

STATE OF NEVADA  
DEPARTMENT OF MINERALS

400 W. King Street, Suite 106  
Carson City, Nevada 89710  
(702) 687-5050

Fax (702) 687-3957

Las Vegas Branch  
4220 S. Maryland Pkwy.  
Suite 304  
Las Vegas, Nevada 89119  
(702) 486-7250  
Fax (702) 486-7252

RUSSELL A. FIELDS  
Executive Director

NEVADA OIL PRODUCTION JULY/AUGUST, 1992

	July		August		Bi-Monthly Total	Cumulative Total
	Barrels	Days	Barrels	Days		
EAGLE SPRINGS FIELD: FIRST PRODUCTION - MARCH, 1954						
Kanowa Petroleum Inc.						
15-35	228	25	241	30		
35-35	286	15	241	30		
62-35	0	0	0	0		
	514		482		996	
Draycutt Corporation						
1-36	0	0	0	0		
5-36	1,366	29	1,449	31		
43-36	522	29	465	31		
73-35	745	23	1,085	31		
74-35	575	23	663	31		
84-35	580	29	465	31		
	3,788		4,127		7,915	
TOTAL	4,302		4,609		8,911	4,059,688

TRAP SPRINGS FIELD: FIRST PRODUCTION - NOVEMBER, 1976

Makoil, Inc.						
24-1 Zuspenn	0	0	0	0		
24-3 Zuspenn	0	0	0	0		
13-21 Britton	0	0	0	0		
12-23 Munson Ranch	193	31	116	19		
12-24 Munson Ranch	459	31	443	31		
12-32 Munson Ranch	8,000	31	15,511	29		
12-33 Munson Ranch	239	31	233	31		
12-34 Munson Ranch	1,760	31	1,647	29		
12-42 Munson Ranch	152	31	152	31		
12-44X Munson Ranch	152	31	152	31		
13-11 Munson Ranch	1,752	25	1,392	31		
13-14 Munson Ranch	362	31	364	31		
13-21X Munson Ranch	494	8	130	7		
13-24 Munson Ranch	61	31	41	21		
13-31 Munson Ranch	835	31	822	31		
13-32 Munson Ranch	545	31	545	31		
13-33 Munson Ranch	152	31	152	31		
13-41X Munson Ranch	895	31	893	31		
13-42 Munson Ranch	457	31	468	31		
14-23 Munson Ranch	448	31	450	31		
14-24 Munson Ranch	0	0	0	0		
14-32 Munson Ranch	1,228	31	1,230	31		
14-34 Munson Ranch	238	31	232	31		
14-34X Munson Ranch	184	31	182	31		
14-41 Munson Ranch	2,735	31	2,297	26		
14-44 Munson Ranch	4,931	31	4,893	31		
J.N. Federal #1	0	0	0	0		
	26,272		32,345		58,617	

	July		August		Bi-Monthly	Cumulative
	Barrels	Days	Barrels	Days	Total	Total
-----						
J.R. Bacon Drilling						
Munson Ranch #13-1	641	31	651	28		
Munson Ranch #13-45	724	31	652	31		
Munson Ranch #13-46	0	0	0	0		
Munson Ranch #14-33	342	24	433	31		
Munson Ranch #14-42	1,857	31	2,322	31		
Munson Ranch #14-49	214	31	218	31		
Munson Ranch #14-49X	214	31	217	31		
	<u>3,992</u>		<u>4,493</u>		8,485	
Apache Corporation						
2 Trap Spring	3,162	31	3,497	31		
3 Trap Spring	4,098	31	3,050	31		
8 Trap Spring	327	31	320	31		
9 Trap Spring	3,067	31	3,649	31		
16 Trap Spring	463	31	375	25		
19 Trap Spring	2,542	31	2,510	31		
23-41 Trap Spring	688	31	704	31		
	<u>14,347</u>		<u>14,105</u>		28,452	
David M. Evans, Inc.						
12-13 Trap Spring	0	0	0	0	0	
TOTAL	44,611		50,943		95,554	10,296,694
-----						
CURRANT FIELD: FIRST PRODUCTION - FEBRUARY, 1976						641
-----						
BACON FLAT FIELD: FIRST PRODUCTION - JULY, 1981						
Apache Corporation						
Bacon Flat #1	0	0	0	0	0	314,660
-----						
DUCKWATER CREEK FIELD: FIRST PRODUCTION - MAY, 1990						
Makoil, Inc.						
Duckwater Creek 19-11	271	31	201	24	472	9,214
-----						
BLACKBURN FIELD: FIRST PRODUCTION - APRIL, 1982						
Petroleum Corp. of Nevada						
Blackburn #3	3,098	31	2,946	31		
Blackburn #10	907	31	846	31		
Blackburn #14	4,045	31	4,109	31		
Blackburn #16	6,731	31	6,603	31		
	<u>14,781</u>		<u>14,504</u>		29,285	2,467,888
-----						
GRANT CANYON FIELD: FIRST PRODUCTION - SEPTEMBER, 1983						
Apache Corporation						
Grant Canyon #3	0	0	0	0		
Grant Canyon #7	104,220	31	104,454	31		
Grant Canyon #9	133,223	31	132,333	31		
	<u>237,443</u>		<u>236,787</u>		474,230	17,916,527

	July		August		Bi-Monthly	Cumulative
	Barrels	Days	Barrels	Days	Total	Total
-----						
SPENCER FEDERAL LEASE: PRODUCTION - MAY, 1986						86
-----						
KATE SPRING FIELD: FIRST PRODUCTION - JANUARY, 1986						
Western General, Inc.						
Kate Spring #1	500	5	500	5		
Kate Spring #1A	8,305	26	8,473	26		
Kate Spring #1C	600	21	506	22		
Taylor Federal #1	2,405	31	2,075	30		
Taylor Federal #2	419	9	216	9		
	12,229		11,770		23,999	
Apache Corporation						
Kate Spring #12-2	5,001	31	4,437	31	9,438	
-----						
TOTAL	17,230		16,207		33,437	1,173,761

-----						
TOMERA RANCH FIELD: FIRST PRODUCTION - DECEMBER, 1987						
J.R. Bacon Drilling, Inc.						
Tomera Ranch 33-1	595	18	274	31	869	
Foreland Corporation						
Foreland-S Pacific 1-5R	240	24	242	31	482	13,701
-----						

NORTH WILLOW CREEK: FIRST PRODUCTION - APRIL, 1988						
Foreland Corporation						
Foreland-S Pacific 1-27	310	12	290	10	600	22,824
-----						

THREE BAR FIELD: FIRST PRODUCTION - MARCH, 1990						
Trail Mountain, Inc.						
Three Bar 25-A	0	0	0	0	0	21,647
-----						

NEVADA GAS PRODUCTION NOVEMBER/DECEMBER, 1991

KATE SPRING FIELD: FIRST PRODUCTION - NOVEMBER, 1988

	July MCF	August MCF	Bi-Monthly Total	Cumulative Total
Apache Corporation	1,215	1,087	2,302	
Western General	1,291	1,223	2,514	
Total	2,506	2,310	4,816	196,501

SUMMARY: NEVADA OIL AND GAS PRODUCTION

July Oil Production	319,783			
August Oil Production		324,057		
Bi-Monthly Total			643,840	
Cumulative Nevada Oil Production (1954-Present)				36,297,331
July Gas Production	2,506			
August Gas Production		2,310		
Bi-Monthly Total			4,816	
Cumulative Nevada Gas Production (1958-Present)				196,501

Remarks:

# NEVADA OIL PATCH

Briefing from the Department of Minerals  
May/June, 1992

## Production Summary

Total Nevada oil production for the period: 621,172 bbls  
Production for the same period last year: 595,917 bbls

## Permitting

Permits to drill issued by NDOM in the period: 8  
Permits issued for the same period last year: 5

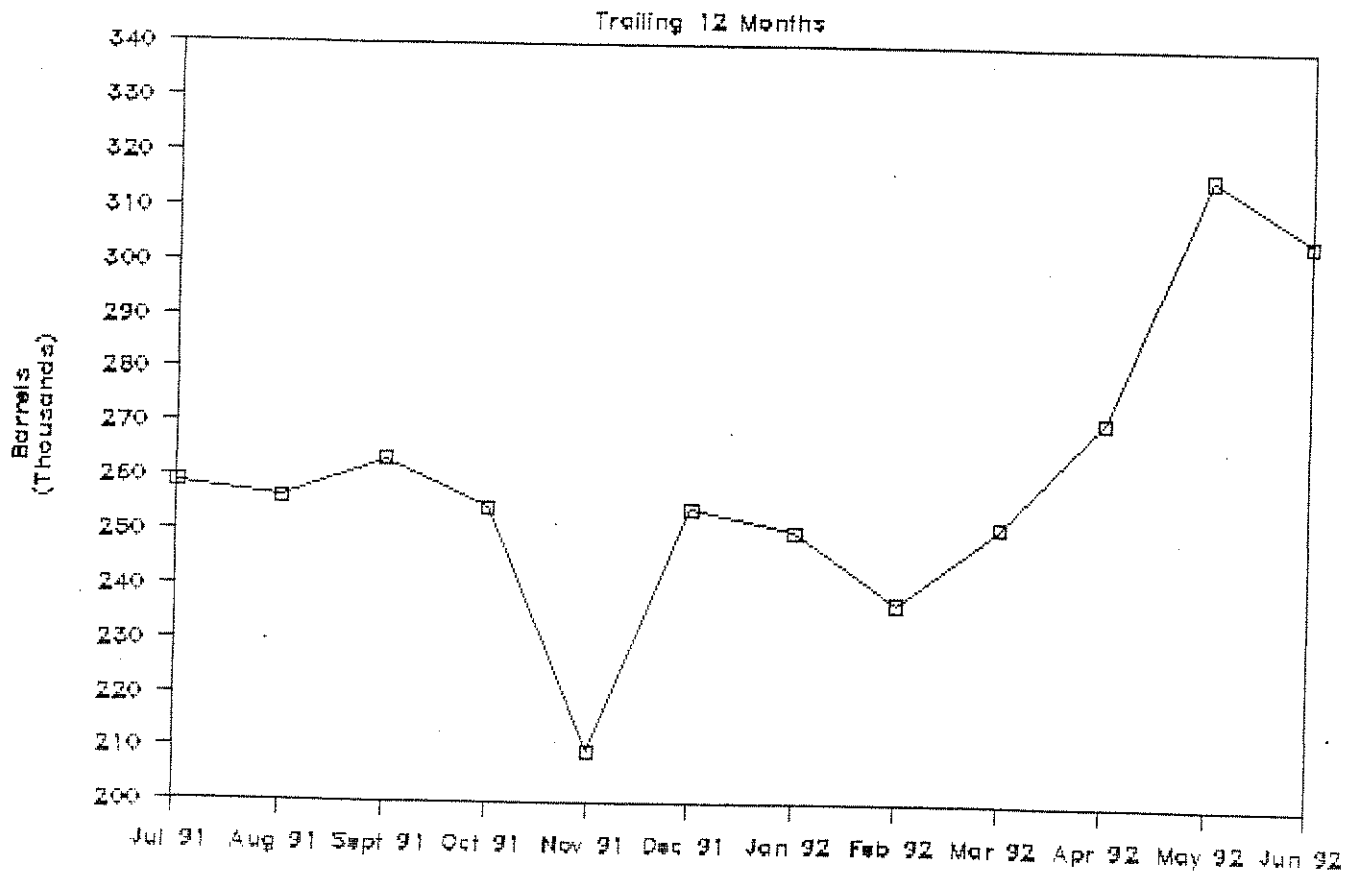
## Rig Count

Rotary rigs operating during the period (peak): 3  
Rotary rigs operating same period last year (peak): 3

## Wells Drilled or Drilling During the Period

Makoil, Inc. - Munson Ranch #13-21X  
EP Operating - Stagecoach Federal #17-1  
Pioneer Oil and Gas - Yankee Mine Unit #27-23  
Foreland Corporation - S.P. Land Co. #1-5R  
Genex - Federal #5-7  
The Anschutz Corporation - Buck Mountain #36-1

## NEVADA OIL PRODUCTION







BOB MILLER  
Governor

STATE OF NEVADA  
DEPARTMENT OF MINERALS

400 W. King Street, Suite 106  
Carson City, Nevada 89710  
(702) 687-5050  
Fax (702) 687-3957

Las Vegas Branch  
4220 S. Maryland Pkwy.  
Suite 304  
Las Vegas, Nevada 89119  
(702) 486-7250  
Fax (702) 486-7252

RUSSELL A. FIELDS  
Executive Director

NEVADA OIL PRODUCTION MAY/JUNE, 1992

	May		June		Bi-Monthly Total	Cumulative Total
	Barrels	Days	Barrels	Days		
EAGLE SPRINGS FIELD: FIRST PRODUCTION - MARCH, 1954						
Kanowa Petroleum Inc.						
15-35	261	30	205	30		
35-35	94	5	258	12		
62-35	0	0	0	0		
	355		463		818	
Draycutt Corporation						
1-36	0	0	0	0		
5-36	1,733	31	1,646	30		
43-36	682	31	448	30		
73-35	1,633	31	1,021	25		
74-35	0	0	396	14		
84-35	620	31	306	15		
	4,668		3,817		8,485	
TOTAL	5,023		4,280		9,303	4,050,777

TRAP SPRINGS FIELD: FIRST PRODUCTION - NOVEMBER, 1976

Makoi Inc.						
2-1 Zuspenn	0	0	0	0		
4-3 Zuspenn	0	0	0	0		
3-21 Britton	0	0	0	0		
12-23 Munson Ranch	183	30	180	30		
12-24 Munson Ranch	484	31	420	30		
12-32 Munson Ranch	10,648	30	7,899	28		
12-33 Munson Ranch	231	31	187	30		
12-34 Munson Ranch	2,085	31	1,709	30		
12-42 Munson Ranch	149	31	147	30		
12-44X Munson Ranch	149	31	147	30		
13-11 Munson Ranch	2,358	31	1,710	30		
13-14 Munson Ranch	597	31	363	30		
13-21X Munson Ranch	N/A	N/A	672	10		
13-24 Munson Ranch	61	31	51	26		
13-31 Munson Ranch	909	31	803	30		
13-32 Munson Ranch	543	27	536	30		
13-33 Munson Ranch	135	31	117	26		
13-41X Munson Ranch	886	31	858	30		
13-42 Munson Ranch	464	31	448	30		
14-23 Munson Ranch	449	31	447	30		
14-24 Munson Ranch	238	31	107	15		
14-32 Munson Ranch	1,184	31	1,182	30		
14-34 Munson Ranch	239	31	265	30		
14-34X Munson Ranch	189	31	183	30		
14-41 Munson Ranch	2,676	31	2,593	27		
14-44 Munson Ranch	4,778	31	4,602	30		
J.N. Federal #1	0	0	0	0		
	29,635		25,626		55,261	

	May		June		Bi-Monthly	Cumulative
	Barrels	Days	Barrels	Days	Total	Total
<hr/>						
J.R. Bacon Drilling						
Munson Ranch #13-1	780	31	606	30		
Munson Ranch #13-45	70	2	844	30		
Munson Ranch #13-46	20	1	22	1		
Munson Ranch #14-33	494	31	303	30		
Munson Ranch #14-42	1,858	31	1,765	30		
Munson Ranch #14-49	248	31	194	30		
Munson Ranch #14-49X	230	31	194	30		
	<hr/>		<hr/>			
	3,700		3,928		7,628	
Apache Corporation						
2 Trap Spring	3,381	31	3,559	30		
3 Trap Spring	0	0	318	3		
8 Trap Spring	360	31	366	30		
9 Trap Spring	3,668	31	4,003	30		
16 Trap Spring	510	31	449	26		
19 Trap Spring	2,335	31	2,547	30		
23-41 Trap Spring	817	31	790	30		
	<hr/>		<hr/>			
	11,071		12,032		23,103	
David M. Evans, Inc.						
12-13 Trap Spring	0	0	0	0	0	
TOTAL	44,406		41,586		85,992	10,201,140
<hr/>						
CURRANT FIELD: FIRST PRODUCTION - FEBRUARY, 1976						641
<hr/>						
BACON FLAT FIELD: FIRST PRODUCTION - JULY, 1981						
Apache Corporation						
Bacon Flat #1	0	0	0	0	0	314,660
<hr/>						
DUCKWATER CREEK FIELD: FIRST PRODUCTION - MAY, 1990						
Makoil, Inc.						
Duckwater Creek 19-11	249	31	247	30	496	8,742
<hr/>						
BLACKBURN FIELD: FIRST PRODUCTION - APRIL, 1982						
Petroleum Corp. of Nevada						
Blackburn #3	3,306	30	3,047	29		
Blackburn #10	913	31	905	30		
Blackburn #14	4,120	31	4,024	30		
Blackburn #16	7,106	31	6,731	30		
	<hr/>		<hr/>			
	15,445		14,707		30,152	2,438,603
<hr/>						
GRANT CANYON FIELD: FIRST PRODUCTION - SEPTEMBER, 1983						
Apache Corporation						
Grant Canyon #3	44,961	31	4,390	5		
Grant Canyon #7	106,304	31	102,245	30		
Grant Canyon #9	81,093	0	120,086	30		
	<hr/>		<hr/>			
	232,358		226,721		459,079	17,442,297

	May Barrels	Days	June Barrels	Days	Bi-Monthly Total	Cumulative Total
SPENDER FEDERAL LEASE: PRODUCTION - MAY, 1986						
KATE SPRING FIELD: FIRST PRODUCTION - JANUARY, 1986						
Western General, Inc.						
Kate Spring #1	750	5	750	9		
Kate Spring #1A	8,534	26	8,229	21		
Kate Spring #1C	1,054	31	1,054	30		
Taylor Federal #1	2,131	31	2,054	30		
Taylor Federal #2	270	15	292	11		
	12,739		12,379		25,118	
Apache Corporation						
Kate Spring #12-2	5,645	31	4,508	30	10,153	
TOTAL	18,384		16,887		35,271	1,140,324

TOMERA RANCH FIELD: FIRST PRODUCTION - DECEMBER, 1987						
J.R. Bacon Drilling, Inc.						
Tomera Ranch 33-1	0	0	0	0	0	
Foreland Corporation						
Foreland-S Pacific 1-5	0	0	0	0	0	12,350

NORTH WILLOW CREEK: FIRST PRODUCTION - APRIL, 1988

Foreland Corporation						
Foreland-S Pacific 1-27	363	19	328	11	691	22,224

THREE BAR FIELD: FIRST PRODUCTION - MARCH, 1990

Trail Mountain, Inc.						
Three Bar 25-A	188	17	0	0	188	21,647

NEVADA GAS PRODUCTION NOVEMBER/DECEMBER, 1991

KATE SPRING FIELD: FIRST PRODUCTION - NOVEMBER, 1988

	May MCF	June MCF	Bi-Monthly Total	Cumulative Total
Apache Corporation	1,341	1,130	2,471	
Western General	1,329	1,284	2,613	
Total	2,670	2,414	5,084	191,683

SUMMARY: NEVADA OIL AND GAS PRODUCTION

May Oil Production	316,416			
June Oil Production		304,756		
Bi-Monthly Total			621,172	
Cumulative Nevada Oil Production (1954-Present)				35,653,491
May Gas Production	2,670			
June Gas Production		2,414		
Bi-Monthly Total			5,084	
Cumulative Nevada Gas Production (1988-Present)				191,685

Remarks:

## NEVADA OIL PATCH

Briefing from the Department of Minerals  
March/April, 1992

### Production Summary

Total Nevada oil production for the period:	523,012 bbls
Production for the same period last year:	668,713 bbls

### Permitting

Permits to drill issued by NDOM in the period:	9
Permits issued for the same period last year:	7

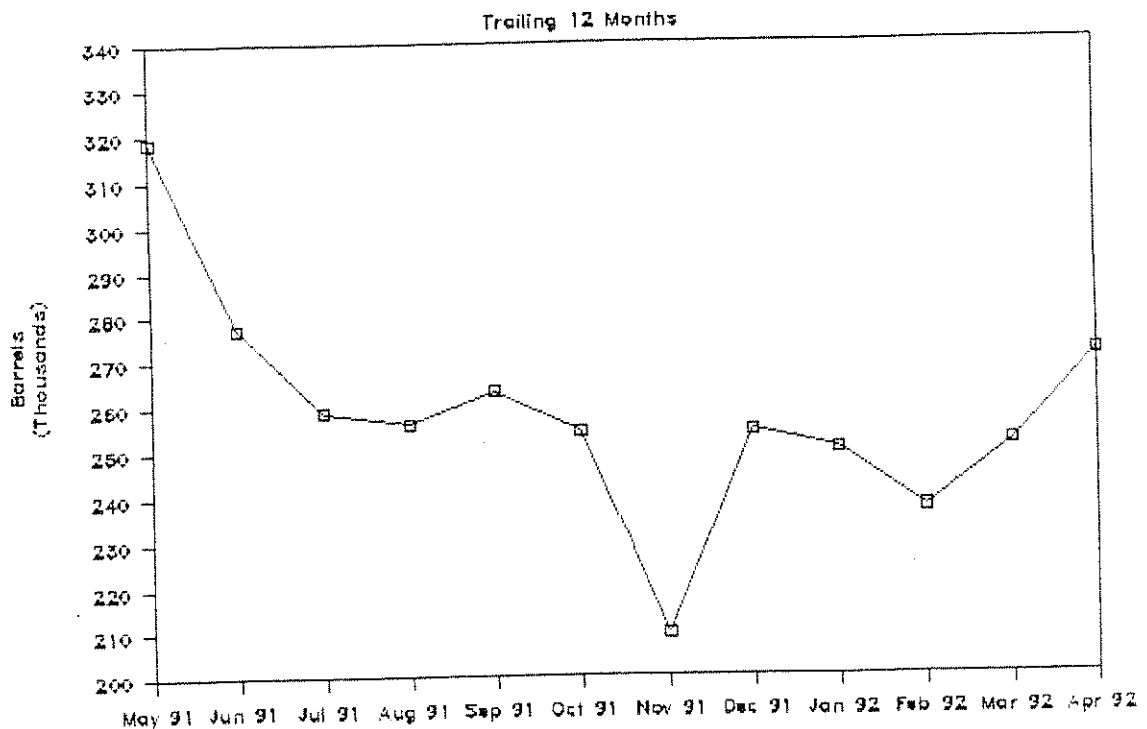
### Rig Count

Rotary rigs operating during the period (peak):	2
Rotary rigs operating same period last year (peak):	2

### Wells Drilled or Drilling During the Period

Apache Corporation - Bacon Flat Federal #42-20  
Apache Corporation - Grant Canyon #9  
Makoil, Inc. - 13-21X

## NEVADA OIL PRODUCTION





BOB MILLER  
Governor

STATE OF NEVADA  
DEPARTMENT OF MINERALS

400 W. King Street, Suite 106  
Carson City, Nevada 89710  
(702) 687-5050  
Fax (702) 687-3957

Las Vegas Branch  
4220 S. Maryland Pkwy.  
Suite 304  
Las Vegas, Nevada 89119  
(702) 486-7250  
Fax (702) 486-7252

RUSSELL A. FIELDS  
Executive Director

NEVADA OIL PRODUCTION MARCH/APRIL, 1992

	March		April		Bi-Monthly Total	Cumulative Total
	Barrels	Days	Barrels	Days		
<b>EAGLE SPRINGS FIELD: FIRST PRODUCTION - MARCH, 1954</b>						
Kanowa Petroleum Inc.						
15-35	379	28	415	30		
35-35	129	8	249	12		
62-35	0	0	0	0		
	<u>508</u>		<u>664</u>			
Draycutt Corporation					1,172	
1-36	0	0	0	0		
5-36	707	14	651	12		
43-36	150	10	225	15		
73-35	675	16	1,169	20		
74-35	0	0	0	0		
84-35	401	16	550	22		
	<u>1,933</u>		<u>2,595</u>			4,528
<b>TOTAL</b>	<b>2,441</b>		<b>3,259</b>		<b>5,700</b>	<b>4,041,474</b>

**Makool, Inc.**      **TRAP SPRINGS FIELD: FIRST PRODUCTION - NOVEMBER, 1976**

24-1 Zuspenn	0	0	0	0		
24-3 Zuspenn	0	0	0	0		
13-21 Britton	0	0	0	0		
12-23 Munson Ranch	213	31	214	30		
12-24 Munson Ranch	484	31	465	30		
12-32 Munson Ranch	8,505	29	9,847	29		
12-33 Munson Ranch	178	26	215	30		
12-34 Munson Ranch	2,021	31	2,085	30		
12-42 Munson Ranch	158	31	148	30		
12-44X Munson Ranch	152	31	148	30		
13-11 Munson Ranch	2,961	31	2,521	30		
13-14 Munson Ranch	781	30	674	30		
13-24 Munson Ranch	202	26	74	28		
13-31 Munson Ranch	911	31	1,011	30		
13-32 Munson Ranch	427	31	459	29		
13-33 Munson Ranch	179	15	167	30		
13-41X Munson Ranch	905	31	870	30		
13-42 Munson Ranch	493	31	471	30		
14-23 Munson Ranch	531	31	473	30		
14-24 Munson Ranch	254	31	238	29		
14-32 Munson Ranch	1,255	31	1,209	30		
14-34 Munson Ranch	212	24	297	30		
14-34X Munson Ranch	178	31	197	26		
14-41 Munson Ranch	4,119	31	3,077	30		
14-44 Munson Ranch	4,749	31	4,652	29		
J.N. Federal #1	0	0	0	0		
	<u>29,868</u>		<u>29,512</u>			59,380

	March		April		Bi-Monthly	Cumulative
	Barrels	Days	Barrels	Days	Total	Total
J.R. Bacon Drilling						
Munson Ranch #13-1	676	31	609	30		
Munson Ranch #13-45	958	31	819	30		
Munson Ranch #13-46	0	0	0	0		
Munson Ranch #14-33	233	31	357	27		
Munson Ranch #14-42	1,858	31	1,771	30		
Munson Ranch #14-49	256	31	168	30		
Munson Ranch #14-49X	209	31	146	30		
	4,190		3,870		8,060	
Apache Corporation						
2 Trap Spring	3,396	31	3,004	30		
3 Trap Spring	2,827	29	2,477	27		
8 Trap Spring	349	31	313	30		
9 Trap Spring	2,931	31	3,336	30		
16 Trap Spring	478	30	443	30		
19 Trap Spring	2,467	31	2,123	30		
23-41 Trap Spring	736	31	692	30		
	13,184		12,388		25,572	
David M. Evans, Inc.						
12-13 Trap Spring	0	0	0	0	0	
TOTAL	47,242		45,770		93,012	10,115,148
CURREANT FIELD: FIRST PRODUCTION - FEBRUARY, 1976						
						641
BACON FLAT FIELD: FIRST PRODUCTION - JULY, 1981						
Apache Corporation						
Bacon Flat #1	0	0	0	0	0	314,660
DUCKWATER CREEK FIELD: FIRST PRODUCTION - MAY, 1990						
Makoil, Inc.						
Duckwater Creek 19-11	270	31	247	30	517	8,246
BLACKBURN FIELD: FIRST PRODUCTION - APRIL, 1982						
Petroleum Corp. of Nevada						
Blackburn #3	3,304	31	3,198	29		
Blackburn #10	1,070	22	991	30		
Blackburn #14	4,347	31	4,072	30		
Blackburn #16	7,231	31	7,070	30		
	15,952		15,331		31,283	2,408,451
GRANT CANYON FIELD: FIRST PRODUCTION - SEPTEMBER, 1983						
Apache Corporation						
Grant Canyon #3	58,363	31	66,658	30		
Grant Canyon #7	107,537	31	106,705	30		
Grant Canyon #9	0	0	14,631	7		
	165,900		187,994		353,894	16,983,218

	March Barrels	March Days	April Barrels	April Days	Bi-Monthly Total	Cumulative Total
SPENCER FEDERAL LEASE: PRODUCTION - MAY, 1986						
KATE SPRING FIELD: FIRST PRODUCTION - JANUARY, 1986						
Western General, Inc.						
Kate Spring #1	750	5	550	5		
Kate Spring #1A	9,446	26	8,802	25		
Kate Spring #1C	900	31	960	30		
Taylor Federal #1	1,396	31	1,904	30		
Taylor Federal #2	284	15	239	15		
	12,776		12,455		25,231	
Apache Corporation						
Kate Spring #12-2	6,547	31	5,996	30	12,543	
TOTAL	19,323		18,451		37,774	1,105,053

TOMERA RANCH FIELD: FIRST PRODUCTION - DECEMBER, 1987

J.R. Bacon Drilling, Inc.						
Tomera Ranch 33-1	0	0	0	0	0	
Foreland Corporation						
Foreland-S Pacific 1-5	0	0	0	0	0	12,350

NORTH WILLOW CREEK: FIRST PRODUCTION - APRIL, 1988

Foreland Corporation						
Foreland-S Pacific 1-27	421	25	403	29	824	21,533

THREE BAR FIELD: FIRST PRODUCTION - MARCH, 1990

The Gary-Williams Company						
Three Bar 25-A	8	2	0	0	8	21,459

NEVADA GAS PRODUCTION NOVEMBER/DECEMBER, 1991

KATE SPRING FIELD: FIRST PRODUCTION - NOVEMBER, 1988

	March MCF	April MCF	Bi-Monthly Total	Cumulative Total
Apache Corporation	1,637	1,478	3,115	
Western General	1,291	1,282	2,573	
Total	2,928	2,760	5,688	186,601



SUMMARY: NEVADA OIL AND GAS PRODUCTION

March Oil Production	251,557			
April Oil Production		271,455		
Bi-Monthly Total			523,012	
Cumulative Nevada Oil Production (1954-Present)				35,032,319
March Gas Production	2,928			
April Gas Production		2,760		
Bi-Monthly Total			5,688	
Cumulative Nevada Gas Production (1988-Present)				186,601

Remarks:

## NEVADA OIL PATCH

Briefing from the Department of Minerals  
January/February, 1992

### Production Summary

Total Nevada oil production for the period:	487,631 bbls
Production for the same period last year:	648,739 bbls

### Permitting

Permits to drill issued by NDOM in the period:	6
Permits issued for the same period last year:	7

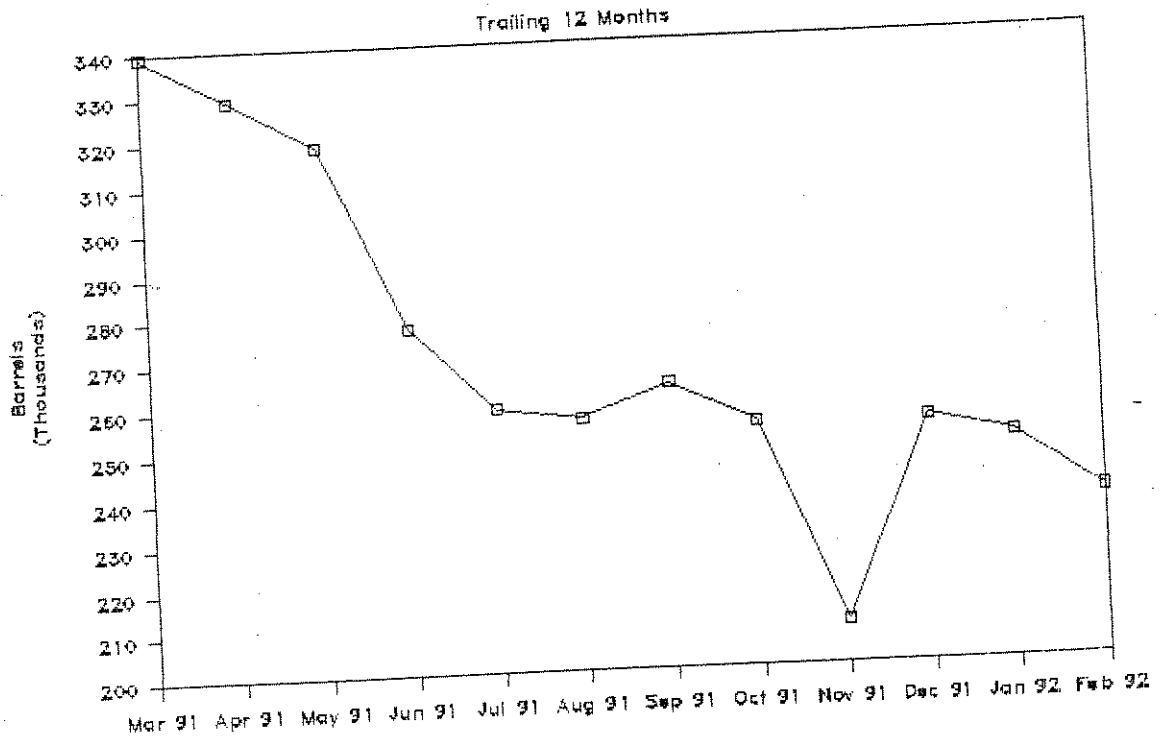
### Rig Count

Rotary rigs operating during the period (peak):	2
Rotary rigs operating same period last year (peak):	2

### Wells Drilled or Drilling During the Period

Balcron Oil - Balcron Bacon Flat #24-17  
Foreland Corporation - Re-entry of S.P. Land Co. #1-27

## NEVADA OIL PRODUCTION





BOB MILLER  
Governor

STATE OF NEVADA  
DEPARTMENT OF MINERALS

400 W. King Street, Suite 106  
Carson City, Nevada 89710  
(702) 687-5050  
Fax (702) 687-3957

Las Vegas Branch  
4220 S. Maryland Pkwy.  
Suite 304  
Las Vegas, Nevada 89119  
(702) 486-7250  
Fax (702) 486-7252

RUSSELL A. FIELDS  
Executive Director

NEVADA OIL PRODUCTION JANUARY/FEBRUARY, 1992

	January		February		Bi-Monthly Total	Cumulative Total
	Barrels	Days	Barrels	Days		
EAGLE SPRINGS FIELD: FIRST PRODUCTION - MARCH, 1954						
Kanowa Petroleum Inc.						
15-35	74	15	213	27		
35-35	22	22	46	5		
62-35	0	0	0	0		
	96		259		355	
Draycutt Corporation						
1-36	0	0	0	0		
5-36	1,432	31	1,429	21		
43-36	0	0	0	0		
73-35	1,085	31	1,016	29		
74-35	250	10	0	0		
84-35	476	16	418	15		
	3,243		2,863		6,106	
TOTAL	3,339		3,122		6,461	4,035,774

TRAP SPRINGS FIELD: FIRST PRODUCTION - NOVEMBER, 1976

Makoil, Inc.						
24-1 Zuspenn	0	0	0	0		
24-3 Zuspenn	0	0	0	0		
13-21 Britton	0	0	0	0		
12-23 Munson Ranch	292	31	223	29		
12-24 Munson Ranch	426	31	424	29		
12-32 Munson Ranch	7,484	31	7,338	29		
12-33 Munson Ranch	182	31	168	29		
12-34 Munson Ranch	1,780	31	1,757	29		
12-42 Munson Ranch	204	30	111	27		
12-44X Munson Ranch	120	17	108	16		
13-11 Munson Ranch	5,522	31	3,382	29		
13-14 Munson Ranch	564	31	584	25		
13-24 Munson Ranch	0	0	0	0		
13-31 Munson Ranch	887	31	859	29		
13-32 Munson Ranch	424	31	398	29		
13-33 Munson Ranch	0	0	0	0		
13-41X Munson Ranch	902	31	862	29		
13-42 Munson Ranch	470	31	444	29		
14-23 Munson Ranch	566	31	519	29		
14-24 Munson Ranch	102	18	193	29		
14-32 Munson Ranch	1,247	31	1,172	29		
14-34 Munson Ranch	296	31	264	29		
14-34X Munson Ranch	484	31	203	28		
14-41 Munson Ranch	3,961	31	3,111	22		
14-44 Munson Ranch	4,800	31	4,455	29		
J.N. Federal #1	0	0	0	0		
	30,713		26,575		57,288	

	January Barrels	January Days	February Barrels	February Days	Bi-Monthly Total	Cumulative Total
<b>J.R. Bacon Drilling</b>						
Munson Ranch #13-1	692	31	629	29		
Munson Ranch #13-45	992	31	919	29		
Munson Ranch #13-46	92	5	145	8		
Munson Ranch #14-33	231	31	218	29		
Munson Ranch #14-42	1,784	31	1,739	29		
Munson Ranch #14-49	92	4	314	29		
Munson Ranch #14-49X	207	31	194	29		
	<u>3,998</u>		<u>4,158</u>		8,156	
<b>Apache Corporation</b>						
2 Trap Spring	3,930	31	3,265	29		
3 Trap Spring	2,472	20	2,621	29		
8 Trap Spring	351	31	204	29		
9 Trap Spring	2,890	31	2,296	29		
16 Trap Spring	0	0	0	0		
19 Trap Spring	2,664	31	2,349	29		
23-41 Trap Spring	778	31	593	29		
	<u>13,085</u>		<u>11,328</u>		24,413	
<b>David M. Evans, Inc.</b>						
12-13 Trap Spring	0	0	0	0	0	
<b>TOTAL</b>	<b>47,796</b>		<b>42,061</b>		<b>89,857</b>	<b>10,022,136</b>
<b>CURRENT FIELD: FIRST PRODUCTION - FEBRUARY, 1976</b>						<b>641</b>
<b>BACON FLAT FIELD: FIRST PRODUCTION - JULY, 1981</b>						
<b>Apache Corporation</b>						
Bacon Flat #1	0	0	0	0	0	314,660
<b>DUCKWATER CREEK FIELD: FIRST PRODUCTION - MAY, 1990</b>						
<b>Makoil, Inc.</b>						
Duckwater Creek 19-11	214	26	230	28	444	7,729
<b>BLACKBURN FIELD: FIRST PRODUCTION - APRIL, 1982</b>						
<b>Petroleum Corp. of Nevada</b>						
Blackburn #3	3,200	31	3,310	28		
Blackburn #10	852	31	491	17		
Blackburn #14	4,638	31	4,130	28		
Blackburn #16	7,064	31	6,716	28		
	<u>15,754</u>		<u>14,647</u>		30,401	2,377,168
<b>GRANT CANYON FIELD: FIRST PRODUCTION - SEPTEMBER, 1983</b>						
<b>Apache Corporation</b>						
Grant Canyon #3	61,879	31	56,325	29		
Grant Canyon #4	0	0	0	0		
Grant Canyon #7	100,702	31	101,939	29		
	<u>162,581</u>		<u>158,264</u>		320,845	16,629,324

	January Barrels	January Days	February Barrels	February Days	Bi-Monthly Total	Cumulative Total
SPENCER FEDERAL LEASE: PRODUCTION - MAY, 1986						
KATE SPRING FIELD: FIRST PRODUCTION - JANUARY, 1986						
Western General, Inc.						
Kate Spring #1	0	0	390	3		
Kate Spring #1A	9,236	31	8,076	26		
Kate Spring #1C	1,395	31	1,015	29		
Taylor Federal #1	1,533	21	1,674	29		
Taylor Federal #2	0	0	842	19		
	12,164		11,997		24,161	
Apache Corporation						
Kate Spring #12-2	7,037	31	6,377	29	13,414	
TOTAL	19,201		18,374		37,575	1,067,279

TOMERA RANCH FIELD: FIRST PRODUCTION - DECEMBER, 1987						
J.R. Bacon Drilling, Inc.						
Tomera Ranch 33-1	0	0	0	0	0	
Foreland Corporation						
Foreland-S Pacific 1-5	200	21	0	0	200	12,350

NORTH WILLOW CREEK: FIRST PRODUCTION - APRIL, 1988						
Foreland Corporation						
Foreland-S Pacific 1-27	1,076	17	606	24	1,682	20,709

THREE BAR FIELD: FIRST PRODUCTION - MARCH, 1990						
The Gary-Williams Company						
Three Bar 25-A	156	3	10	1	166	21,451

NEVADA GAS PRODUCTION NOVEMBER/DECEMBER, 1991						
KATE SPRING FIELD: FIRST PRODUCTION - NOVEMBER, 1988						
	January MCF		February MCF		Bi-Monthly Total	Cumulative Total
Apache Corporation	1,682		1,603		3,285	
Western General	1,226		1,254		2,480	
Total	2,908		2,857		5,765	180,913

SUMMARY: NEVADA OIL AND GAS PRODUCTION

January Oil Production	250,317		
February Oil Production		237,314	
Bi-Monthly Total			487,631
Cumulative Nevada Oil Production (1954-Present)			34,509,307
January Gas Production	2,908		
February Gas Production		2,857	
Bi-Monthly Total			5,765
Cumulative Nevada Gas Production (1988-Present)			180,913

Remarks:

STATE OF NEVADA  
 DEPARTMENT OF MINERALS  
 400 W. King Street, Suite 106  
 Carson City, Nevada 89710  
 Telephone (702) 885-5050

Original—Dept. Well File  
 Duplicate—Dept. NBM&G File  
 Triplicate—Dept. State Treasurer  
 Quadruplicate—Producer's File

RECEIVED  
 FEB 08 1993  
 Dept. of Minerals

PRODUCER'S MONTHLY REPORT

This report to be filed by the end of the month following the month herein reported.

Company PETROLEUM CORPORATION OF NEVADA Address P.O. BOX 1447, ELKO, NEVADA 89801

Lease BLACKBURN Pool W/C/ County EUREKA Month of DECEMBER, 1992

LOCATION					OIL AND WATER (BBLs.)				GAS			No. days prod.	Status: Flowing, Pumping, Gas Lift, etc.
Well No.	Permit No.	Sec.	Twp.	Rge.	Net oil prod.*	Net Oil sold*	Grav.	Water Prod.†	Tot. gas Prod. MCF	Gas-oil ratio	Date of test		
3	324	8	27N	52E	2828	2775	26.9	101982	0	0	0	30	PUMPING
10	350	8	27N	52E	842	827	26.9	0	0	0	0	30	PUMPING
14	442	7	27N	52E	2101	2062	26.9	2697	0	0	0	31	FLOWING
16	458	7	27N	52E	4868	4778	26.9	18131	0	0	0	31	FLOWING
18	660	7	27N	52E	44895	44069	26.9	0	0	0	0	31	FLOWING
<b>TOTALS</b>					<b>55534</b>	<b>54511</b>	<b>26.9</b>	<b>122810</b>					

\*Report distillate, condensate or other liquid hydrocarbons (other than oil) in this column preceded by an asterisk (\*).

†Method of determining water production: Shake out.....X..... Estimate..... Draw off.....

(Following report is on lease basis.)

No. Wells	Total amount oil on lease at beginning of month	Actual oil produced	DISPOSITION OF OIL			Total amount oil on lease	Total capacity lease tanks
			Bbls. to pipeline	Bbls. to truck or R.R.	Name of transporter		
4	2437	55534	NONE	54511	CRYSEN	3460	4200

GAS

MCF used on lease.....	-0-	Used for Gas Lift	
MCF sold.....	-0-	-0- MCF used on lease.	
MCF blown to air (difference).....	-0-	-0- MCF used on.....	-0- lease.
Gas Purchaser.....	-0-	-0- MCF used on.....	-0- lease.

SUMMARY

Barrels oil produced and marketed during month.....	54551
Tax at \$0.05 per barrel.....	\$ 2725.55
MCF gas produced and marketed during month.....	NONE
Tax at \$0.05 per 50,000 MCF.....	\$ NONE
Total tax monies remitted herewith to State Treasurer.....	\$ 2725.55

Remarks:

I hereby certify that the information given herewith is true, correct and complete.

Name..... D. T. HANSEN  
Position..... SECRETARY  
Telephone..... 702-753-6810  
Date..... FEBRUARY 1, 1993

INSTRUCTIONS: Prepare in quadruplicate. First two copies to Department of Minerals. Next copy to State Treasurer, Carson City, Nevada with remittance. Last copy for your file.



STATE OF NEVADA  
 DEPARTMENT OF MINERALS  
 400 W. King Street, Suite 106  
 Carson City, Nevada 89710  
 Telephone (702) 885-5050

Original—Dept. Well File  
 Duplicate—Dept. NBM&C File  
 Triplicate—Dept. State Treasurer  
 Quadruplicate—Producer's File

RECEIVED

JAN 08 1993

PRODUCER'S MONTHLY REPORT

This report to be filed by the end of the month following the month herein reported.

Dept. of Minerals

Company... PETROLEUM CORPORATION OF NEVADA Address... P.O. BOX 1447, ELKO, NEVADA 89801

Lease... BLACKBURN Pool... W/C/ County... EUREKA Month of... NOVEMBER, 19... 92

LOCATION					OIL AND WATER (BBLS.)				GAS			No. days prod.	Status: Flowing, Pumping, Gas Lift, etc.		
Well No.	Permit No.	Sec.	Twp.	Rge.	Net oil prod.*	Net Oil sold*	Grav.	Water Prod.†	Tot. gas Prod. MCF	Gas-oil ratio	Date of test				
3	324	8	27N	52E	2829	2777	26.9	92891	0	0	0	30	PUMPING		
10	350	8	27N	52E	653	641	26.9	30	0	0	0	27	PUMPING		
14	442	7	27N	52E	3526	3462	26.9	9965	0	0	0	30	FLOWING		
16	458	7	27N	52E	6208	6095	26.9	19262	0	0	0	30	FLOWING		
18	660	7	27N	52E	13742	13493	26.9	0	0	0	0	<del>30</del>	FLOWING		
												10 per Dr. Durochy			
												2/1/93			
TOTALS					26958	26468	26.9	122148							

\*Report distillate, condensate or other liquid hydrocarbons (other than oil) in this column preceded by an asterisk (\*).

†Method of determining water production: Shake out

Estimate

Draw off

(Following report is on lease basis.)

No. Wells	Total amount oil on lease at beginning of month	Actual oil produced	DISPOSITION OF OIL			Total amount oil on lease	Total capacity lease tanks
			Bbls. to pipeline	Bbls. to truck or R.R.	Name of transporter		
5.	1947	26958	NONE	26468	CRYSEN	2437	4200

GAS

MCF used on lease.....-0-	Used for Gas Lift
MCF sold.....-0-	-0- MCF used on lease.
MCF blown to air (difference).....-0-	-0- MCF used on.....-0- lease.
Gas Purchaser.....-0-	-0- MCF used on.....-0- lease.

SUMMARY

Barrels oil produced and marketed during month.....	26468
Tax at \$0.05 per barrel.....	\$ 1323.40
MCF gas produced and marketed during month.....	NONE
Tax at \$0.05 per 50,000 MCF.....	\$ NONE
Total tax monies remitted herewith to State Treasurer.....	\$ 1323.40

Remarks: WELL #18 WENT ON PRODUCTION IN NOVEMBER. THE WELL WAS PLACED UNDER THE ALLOWED CONFIDENTIALITY STATUS. WE WOULD APPRECIATE HAVING THE INFORMATION KEPT CONFIDENTIAL IF POSSIBLE.

I hereby certify that the information given herewith is true, correct and complete.

Name..... D.T. HANSEN  
Position..... SECRETARY  
Telephone..... 702-753-6810  
Date..... JANUARY 6, 1993

INSTRUCTIONS: Prepare in quadruplicate. First two copies to Department of Minerals. Next copy to State Treasurer, Carson City, Nevada with remittance. Last copy for your file.

STATE OF NEVADA  
DEPARTMENT OF MINERALS

400 W. King Street, Suite 106  
Carson City, Nevada 89710  
Telephone (702) 885-5050

Original—Dept. Well File  
Duplicate—Dept. NBM&G File  
Triplicate—Dept. State Treasurer  
Quadruplicate—Producer's File

PRODUCER'S MONTHLY REPORT

This report to be filed by the end of the month following the month herein reported.

Company PETROLEUM CORPORATION OF NEVADA Address P.O. BOX 1447, ELKO, NEVADA 89801

Lease BLACKBURN Pool W/CZ County EUREKA Month of OCTOBER, 19 92

LOCATION					OIL AND WATER (BBLs.)				GAS			No. days prod.	Status: Flowing, Pumping, Gas Lift, etc.	
Well No.	Permit No.	Sec.	Twp.	Rge.	Net oil prod.*	Net Oil sold*	Grav.	Water Prod.†	Tot. gas Prod. MCF	Gas-oil ratio	Date of test			
3	324	8	27N	52E	2878	2701	26.8	94152	-0-	-0-	-0-	31	PUMPING	
10	350	8	27N	52E	703	660	26.8	12	-0-	-0-	-0-	29	PUMPING	
14	442	7	27N	52E	3874	3635	26.8	10557	-0-	-0-	-0-	31	FLOWING	
16	458	7	27N	52E	6771	6353	26.8	21709	-0-	-0-	-0-	31	FLOWING	
<b>TOTALS</b>					14226	13349	26.8	126430						

RECEIVED  
DEC 07 1992  
Dept. of Minerals

\*Report distillate, condensate or other liquid hydrocarbons (other than oil) in this column preceded by an asterisk (\*).

†Method of determining water production: Shake out.....X.....Estimate.....Draw off.....

(Following report is on lease basis.)

No. Wells	Total amount oil on lease at beginning of month	Actual oil produced	DISPOSITION OF OIL			Total amount oil on lease	Total capacity lease tanks
			Bbls. to pipeline	Bbls. to truck or R.R.	Name of transporter		
4	1073	14226	NONE	13349	CRYSEN	1947	4200

GAS

MCF used on lease.....	-0-	Used for Gas Lift
MCF sold.....	-0-	-0- MCF used on lease.
MCF blown to air (difference).....	-0-	-0- MCF used on.....-0-.....lease.
Gas Purchaser.....	-0-	-0- MCF used on.....-0-.....lease.

SUMMARY

Barrels oil produced and marketed during month.....	13349
Tax at \$0.05 per barrel.....	\$..... 667.45
MCF gas produced and marketed during month.....	NONE
Tax at \$0.05 per 50,000 MCF.....	\$..... NONE
Total tax monies remitted herewith to State Treasurer.....	\$..... 667.45

Remarks:

I hereby certify that the information given herewith is true, correct and complete.

Name..... D. T. HANSEN

Position..... SECRETARY

Telephone..... 702-753-6810

Date..... DECEMBER 2, 19... 92

INSTRUCTIONS: Prepare in quadruplicate. First two copies to Department of Minerals. Next copy to State Treasurer, Carson City, Nevada with remittance. Last copy for your file.

STATE OF NEVADA  
DEPARTMENT OF MINERALS  
400 W. King Street, Suite 106  
Carson City, Nevada 89710  
Telephone (702) 885-5050

Original—Dept. Well File  
Duplicate—Dept. NBM&G File  
Triplicate—Dept. State Treasurer  
Quadruplicate—Producer's File

RECEIVED

NOV 16 1992

## PRODUCER'S MONTHLY REPORT

*This report to be filed by the end of the month following the month herein reported.*

Dept. of Minerals

Company PETROLEUM CORPORATION OF NEVADA Address P.O. BOX 1447, ELKO, NEVADA 89801

Lease BLACKBURN Pool W/C/ County EUREKA Month of SEPTEMBER, 1992

LOCATION					OIL AND WATER (BBLs.)				GAS			No. days prod.	Status: Flowing, Pumping, Gas Lift, etc.
Well No.	Permit No.	Sec.	Twp.	Rge.	Net oil prod.*	Net Oil sold*	Grav.	Water Prod.†	Tot. gas Prod. MCF	Gas-oil ratio	Date of test		
3	324	8	27N	52E	2846	3108	27.7	89363	-0-	-0-	-0-	28	PUMPING
10	350	8	27N	52E	1784	856	27.7	-0-	-0-	-0-	-0-	30	PUMPING
14	442	7	27N	52E	3835	4189	27.7	11132	-0-	-0-	-0-	30	FLOWING
16	458	7	27N	52E	6415	7006	27.7	21500	-0-	-0-	-0-	30	FLOWING
<b>TOTALS</b>					13,880	15159	27.7	121995					

\*Report distillate, condensate or other liquid hydrocarbons (other than oil) in this column preceded by an asterisk (\*\*)

†Method of determining water production: Shake out  Estimate  Draw off

Following report is on lease basis.)

No. Wells	Total amount oil on lease at beginning of month	Actual oil produced	DISPOSITION OF OIL			Total amount oil on lease	Total capacity lease tanks
			Bbls. to pipeline	Bbls. to truck or R.R.	Name of transporter		
4	2352	13,880	NONE	15,159	CRYSEN	1073	4200

GAS

MCF used on lease.....-0-	Used for Gas Lift
MCF sold.....-0-	-0- MCF used on lease.
MCF blown to air (difference).....-0-	-0- MCF used on.....-0- lease.
Gas Purchaser.....-0-	-0- MCF used on.....-0- lease.

SUMMARY

Barrels oil produced and marketed during month.....	15,159
Tax at \$0.05 per barrel.....	\$ 757.95
MCF gas produced and marketed during month.....	NONE
Tax at \$0.05 per 50,000 MCF.....	\$ NONE
Total tax monies remitted herewith to State Treasurer.....	\$ 757.95

Remarks:

I hereby certify that the information given herewith is true, correct and complete.

Name..... D. T. HANSEN

Position..... SECRETARY

Telephone..... 702-753-6810

Date..... OCTOBER 10, 1992

INSTRUCTIONS: Prepare in quadruplicate. First two copies to Department of Minerals. Next copy to State Treasurer, Carson City, Nevada with remittance. Last copy for your file.

STATE OF NEVADA  
 DEPARTMENT OF MINERALS  
 400 W. King Street, Suite 106  
 Carson City, Nevada 89710  
 Telephone (702) 885-5050

Original—Dept. Well File  
 Duplicate—Dept. NBM&G File  
 Triplicate—Dept. State Treasurer  
 Quadruplicate—Producer's file

RECEIVED

OCT 02 1992

PRODUCER'S MONTHLY REPORT

This report to be filed by the end of the month following the month herein reported Dept. of Minerals

Company PETROLEUM CORPORATION OF NEVADA Address P.O. BOX 1447, ELKO, NEVADA 89801

Lease BLACKBURN Pool W/C/ County EUREKA Month of AUGUST, 19 92

Well No.	Permit No.	LOCATION			OIL AND WATER (BBL.S.)				GAS			No. days prod.	Status: Flowing, Pumping, Gas Lift, etc.
		Sec.	Twp.	Rge.	Net oil prod.*	Net Oil sold*	Grav.	Water Prod.†	Tot. gas Prod. MCF	Gas-oil ratio	Date of test		
3	324	8	27N	52E	2946	2750	27.6	93138	-0-	-0-	-0-	31	PUMPING
10	350	8	27N	52E	846	790	27.6	12	-0-	-0-	-0-	31	PUMPING
14	442	7	27N	52E	4109	3837	27.6	9880	-0-	-0-	-0-	31	FLOWING
16	458	7	27N	52E	6603	6165	27.6	22928	-0-	-0-	-0-	31	FLOWING
<b>TOTALS</b>					14504	13542	27.6	125958					

\*Report distillate, condensate or other liquid hydrocarbons (other than oil) in this column preceded by an asterisk (\*).

†Method of determining water production: Shake out.  Estimate  Draw off.

(Following report is on lease basis.)

No. Wells	Total amount oil on lease at beginning of month	Actual oil produced	DISPOSITION OF OIL			Total amount oil on lease	Total capacity lease tanks
			Bbls. to pipeline	Bbls. to truck or R.R.	Name of transporter		
4	1390	14504	NONE	13542	CRYSEN	2352	4200

GAS

MCF used on lease.....	-0-	Used for Gas Lift
MCF sold.....	-0-	-0- MCF used on lease.
MCF blown to air (difference).....	-0-	-0- MCF used on.....-0- lease.
Gas Purchaser.....	-0-	-0- MCF used on.....-0- lease.

SUMMARY

Barrels oil produced and marketed during month.....	13542
Tax at \$0.05 per barrel.....	\$ 677.10
MCF gas produced and marketed during month.....	NONE
Tax at \$0.05 per 50,000 MCF.....	\$ NONE
Total tax monies remitted herewith to State Treasurer.....	\$ 677.10

Remarks:

I hereby certify that the information given herewith is true, correct and complete.

Name..... D. T. HANSEN  
Position..... SECRETARY  
Telephone..... 702-753-6810  
Date..... SEPTEMBER 28, 1992

INSTRUCTIONS: Prepare in quadruplicate. First two copies to Department of Minerals. Next copy to State Treasurer, Carson City, Nevada with remittance. Last copy for your file.



STATE OF NEVADA  
DEPARTMENT OF MINERALS

400 W. King Street, Suite 106  
Carson City, Nevada 89710  
Telephone (702) 885-5050

Original—Dept. Well File  
Duplicate—Dept. NBM&G File  
Triplicate—Dept. State Treasurer  
Quadruplicate—Producer's File

RECEIVED

AUG 31 1992

PRODUCER'S MONTHLY REPORT

This report to be filed by the end of the month following the month herein reported Dept. of Minerals

Company PETROLEUM CORPORATION OF NEVADA Address P.O. BOX 1447, ELKO, NEVADA 89801

Lease BLACKBURN Pool W/CZ County EUREKA Month of JULY, 1992

LOCATION					OIL AND WATER (BBLs.)				GAS			No. days prod.	Status: Flowing, Pumping, Gas Lift, etc.	
Well No.	Permit No.	Sec.	Twp.	Rge.	Net oil prod.*	Net Oil sold*	Grav.	Water Prod.†	Tot. gas Prod. MCF	Gas-oil ratio	Date of test			
3	324	8	27N	52E	3098	3122	28.9	97614	0	0	0	31	PUMPING	
10	350	8	27N	52E	907	914	28.9	57	0	0	0	31	PUMPING	
14	442	7	27N	52E	4045	4077	28.9	11605	0	0	0	31	FLOWING	
16	458	7	27N	52E	6731	6784	28.9	24535	0	0	0	31	FLOWING	
<b>TOTALS</b>					<b>14781</b>	<b>14897</b>	<b>28.9</b>	<b>133,811</b>						

\*Report distillate, condensate or other liquid hydrocarbons (other than oil) in this column preceded by an asterisk (\*).

†Method of determining water production: Shake out.....X..... Estimate..... Draw off.....

(Following report is on lease basis.)

No. Wells	Total amount oil on lease at beginning of month	Actual oil produced	DISPOSITION OF OIL			Total amount oil on lease	Total capacity lease tanks
			Bbls. to pipeline	Bbls. to truck or R.R.	Name of transporter		
4	1506	14781	NONE	14897	CRYSEN	1390	4200

GAS

MCF used on lease.....-0-..... Used for Gas Lift  
MCF sold.....-0-..... -0-...MCF used on lease.  
MCF blown to air (difference).....-0-..... -0-...MCF used on.....-0-..... lease.  
Gas Purchaser.....-0-..... -0-...MCF used on.....-0-..... lease.

SUMMARY

Barrels oil produced and marketed during month..... 14897  
Tax at \$0.05 per barrel..... \$ 744.85  
MCF gas produced and marketed during month..... NONE  
Tax at \$0.05 per 50,000 MCF..... \$ NONE  
Total tax monies remitted herewith to State Treasurer..... \$ 744.85

Remarks:

I hereby certify that the information given herewith is true, correct and complete.

Name..... D. T. HANSEN

Position..... SECRETARY

Telephone..... 702-753-6810

Date..... AUGUST 26, 19..92

INSTRUCTIONS: Prepare in quadruplicate. First two copies to Department of Minerals. Next copy to State Treasurer, Carson City, Nevada with remittance. Last copy for your file.

STATE OF NEVADA  
**DEPARTMENT OF MINERALS**  
 400 W. King Street, Suite 106  
 Carson City, Nevada 89710  
 Telephone (702) 885-5050

Original—Dept. Well File  
 Duplicate—Dept. NBM&G File  
 Triplicate—Dept. State Treasurer  
 Quadruplicate—Producer's File

**RECEIVED**

JUL 24 1992

## PRODUCER'S MONTHLY REPORT

*This report to be filed by the end of the month following the month herein reported.* Dept. of Minerals

Company PETROLEUM CORPORATION OF NEVADA Address P.O. BOX 1447, ELKO, NEVADA 89801

Lease BLACKBURN Pool W/C County EUREKA Month of JUNE, 1992.

LOCATION					OIL AND WATER (BBL.)				GAS			No. days prod.	Status: Flowing, Pumping, Gas Lift, etc.	
Well No.	Permit No.	Sec.	Twp.	Rge.	Net oil prod.*	Net Oil sold*	Grav.	Water Prod.†	Tot. gas Prod. MCF	Gas-oil ratio	Date of test			
3	324	8	27N	52E	3047	3171	28	103477	-0-	-0-	-0-	29	PUMPING	
10	350	8	27N	52E	905	942	28	52	-0-	-0-	-0-	30	PUMPING	
14	442	7	27N	52E	4024	4187	28	11529	-0-	-0-	-0-	30	FLOWING	
16	458	7	27N	52E	6731	7003	28	22180	-0-	-0-	-0-	30	FLOWING	
<b>TOTALS</b>					14707	15303		137238						

\*Report distillate, condensate or other liquid hydrocarbons (other than oil) in this column preceded by an asterisk (\*).

†Method of determining water production: Shake out X Estimate \_\_\_\_\_ Draw off \_\_\_\_\_

(Following report is on lease basis.)

No. Wells	Total amount oil on lease at beginning of month	Actual oil produced	DISPOSITION OF OIL			Total amount oil on lease	Total capacity lease tanks
			Bbls. to pipeline	Bbls. to truck or R.R.	Name of transporter		
4	2102	14707	NONE	15303	CRYSEN	1506	4200

GAS

MCF used on lease.....	-0-	Used for Gas Lift
MCF sold.....	-0-	-0- MCF used on lease.
MCF blown to air (difference).....	-0-	-0- MCF used on..... -0- lease.
Gas Purchaser.....	-0-	-0- MCF used on..... -0- lease.

SUMMARY

Barrels oil produced and marketed during month.....	15303
Tax at \$0.05 per barrel.....	\$ 765.15
MCF gas produced and marketed during month.....	NONE
Tax at \$0.05 per 50,000 MCF.....	\$ NONE
Total tax monies remitted herewith to State Treasurer.....	\$ 765.15

Remarks:

I hereby certify that the information given herewith is true, correct and complete.

Name..... D.T. HANSEN

Position..... SECRETARY

Telephone..... 702-753-6810

Date..... JULY 21, 19 92.

INSTRUCTIONS: Prepare in quadruplicate. First two copies to Department of Minerals. Next copy to State Treasurer, Carson City, Nevada with remittance. Last copy for your file.

STATE OF NEVADA  
 DEPARTMENT OF MINERALS  
 400 W. King Street, Suite 106  
 Carson City, Nevada 89710  
 Telephone (702) 885-5050

Original--Dept. Well File  
 Duplicate--Dept. NBM&G File  
 Triplicate--Dept. State Treasurer  
 Quadruplicate--Producer's File

RECEIVED

JUL 06 1992

PRODUCER'S MONTHLY REPORT

Dept. of Minerals

This report to be filed by the end of the month following the month herein reported.

Company...PETROLEUM CORPORATION OF NEVADA... Address...P.O. BOX 1447, ELKO, NEVADA 89801

Lease...BLACKBURN... Pool...W/C/... County...EUREKA... Month of...MAY... 19 92

LOCATION					OIL AND WATER (BRLS)				GAS			No. days prod.	Status: Flowing, Pumping, Gas Lift, etc.	
Well No.	Permit No.	Sec.	Twp.	Rge.	Net oil prod.*	Net Oil sold*	Grav.	Water Prod.†	Tot. gas Prod. MCF	Gas-oil ratio	Date of test			
3	324	8	27N	52E	3306	3122	28.0	100121	-0-	-0-	-0-	30	PUMPING	
10	350	8	27N	52E	913	862	28.0	41	-0-	-0-	-0-	31	PUMPING	
14	442	7	27N	52E	4120	3890	28.0	11046	-0-	-0-	-0-	31	FLOWING	
16	458	7	27N	52E	7106	6710	28.0	21914	-0-	-0-	-0-	31	FLOWING	
<b>TOTALS</b>					15445	14584	28.0	133122						

\*Report distillate, condensate or other liquid hydrocarbons (other than oil) in this column preceded by an asterisk (\*)

†Method of determining water production: Shake-out  Estimate  Draw-off

(Following report is on lease basis.)

No. Wells	Total amount oil on lease at beginning of month	Actual oil produced	DISPOSITION OF OIL			Total amount oil on lease	Total capacity lease tanks
			Bbls. to pipeline	Bbls. to truck or R.R.	Name of transporter		
4	1241	15445	NONE	14584	CRYSEN	2102	4200

GAS

MCF used on lease.....-0-	Used for Gas Lift
MCF sold.....-0-	-0- MCF used on lease.
MCF blown to air (difference).....-0-	-0- MCF used on.....-0- lease.
Gas Purchaser.....-0-	-0- MCF used on.....-0- lease.

SUMMARY

Barrels oil produced and marketed during month.....	14,584
Tax at \$0.05 per barrel.....	\$ 729.20
MCF gas produced and marketed during month.....	NONE
Tax at \$0.05 per 50,000 MCF.....	\$ NONE
Total tax monies remitted herewith to State Treasurer.....	\$ 729.20

Remarks:

I hereby certify that the information given herewith is true, correct and complete.

Name..... D. T. HANSEN

Position..... SECRETARY

Telephone..... 702-753-6810

Date..... June 30, 1992

INSTRUCTIONS: Prepare in quadruplicate. First two copies to Department of Minerals, Next copy to State Treasurer, Carson City, Nevada with remittance. Last copy for your file.

STATE OF NEVADA  
DEPARTMENT OF MINERALS  
400 W. King Street, Suite 106  
Carson City, Nevada 89710  
Telephone (702) 885-5050

Original—Dept. Well File  
Duplicate—Dept. NBM&G File  
Triplicate—Dept. State Treasurer  
Quadruplicate—Producer's File

RECEIVED

JUN 10 1992

PRODUCER'S MONTHLY REPORT

This report to be filed by the end of the month following the month herein reported.

Dept. of Minerals

Company PETROLEUM CORPORATION OF NEVADA Address P.O. BOX 1447, ELKO, NEVADA 89801

Lease BLACKBURN Pool W/C/ County EUREKA Month of APRIL, 19 92

LOCATION					OIL AND WATER (BBLs.)				GAS			No. days prod.	Status: Flowing, Pumping, Gas Lift, etc.	
Well No.	Permit No.	Sec.	Twp.	Rge.	Net oil prod.*	Net Oil sold*	Grav.	Water Prod.†	Tot. gas Prod. MCF	Gas-oil ratio	Date of test			
3	324	8	27N	52E	3198	3191	27.2	94339	0	0	0	29	PUMPING	
10	350	8	27N	52E	991	989	27.2	27	0	0	0	30	PUMPING	
14	442	7	27N	52E	4072	4063	27.2	10270	0	0	0	30	FLOWING	
16	458	7	27N	52E	7070	7055	27.2	20964	0	0	0	30	FLOWING	
TOTALS					15332	15298	27.2	125600						

\*Report distillate, condensate or other liquid hydrocarbons (other than oil) in this column preceded by an asterisk (\*).

†Method of determining water production: Shake out.....X..... Estimate..... Draw off.....



(Following report is on lease basis.)

No. Wells	Total amount oil on lease at beginning of month	Actual oil produced	DISPOSITION OF OIL			Total amount oil on lease	Total capacity lease tanks
			Bbls. to pipeline	Bbls. to truck or R.R.	Name of transporter		
4	1207	15332	NONE	15298	CRYSEN	1241	4200

GAS

MCF used on lease.....-0-..... Used for Gas Lift  
MCF sold.....-0-..... -0- MCF used on lease.  
MCF blown to air (difference).....-0-..... -0- MCF used on.....-0-.....lease.  
Gas Purchaser.....-0-..... -0- MCF used on.....-0-.....lease.

SUMMARY

Barrels oil produced and marketed during month..... 15298  
Tax at \$0.05 per barrel..... \$ 764.90  
MCF gas produced and marketed during month..... NONE  
Tax at \$0.05 per 50,000 MCF..... \$ NONE  
Total tax monies remitted herewith to State Treasurer..... \$ 764.90

Remarks:

I hereby certify that the information given herewith is true, correct and complete.

Name..... D. T. HANSEN

Position..... SECRETARY

Telephone..... 702-753-6810

Date..... JUNE 8, 1992

INSTRUCTIONS: Prepare in quadruplicate. First two copies to Department of Minerals. Next copy to State Treasurer, Carson City, Nevada with remittance. Last copy for your file.



STATE OF NEVADA  
DEPARTMENT OF MINERALS  
400 W. King Street, Suite 106  
Carson City, Nevada 89710  
Telephone (702) 885-5050

Original—Dept. Well File  
Duplicate—Dept. NBM&G File  
Triplicate—Dept. State Treasurer  
Quadruplicate—Producer's File

**RECEIVED**

**PRODUCER'S MONTHLY REPORT**

MAY 06 1992

*This report to be filed by the end of the month following the month herein reported.*

**Dept. of Minerals**

Company PETROLEUM CORPORATION OF NEVADA Address P.O. BOX 1447, ELKO, NEVADA 89801

Lease BLACKBURN Pool W/CZ County EUREKA Month of MARCH, 19 92

LOCATION					OIL AND WATER (BBL.)				GAS			No. days prod.	Status: Flowing, Pumping, Gas Lift, etc.
Well No.	Permit No.	Sec.	Twp.	Rge.	Net oil prod.*	Net Oil sold*	Grav.	Water Prod. ‡	Tot. gas Prod. MCF	Gas-oil ratio	Date of test		
3	324	8	27N	52E	3304	3251	28.3	102412	0	0	0	31	PUMPING
10	350	8	27N	52E	1070	1053	28.3	918	0	0	0	22	PUMPING
14	442	7	27N	52E	4347	4278	28.3	9208	0	0	0	31	FLOWING
16	458	7	27N	52E	7231	7116	28.3	18978	0	0	0	31	FLOWING
<b>TOTALS</b>					15952	15698	28.3	131516					

\*Report distillate, condensate or other liquid hydrocarbons (other than oil) in this column preceded by an asterisk (\*).

‡Method of determining water production: Shake out  Estimate  Draw off

(Following report is on lease basis.)

No. Wells	Total amount oil on lease at beginning of month	Actual oil produced	DISPOSITION OF OIL			Total amount oil on lease	Total capacity lease tanks
			Bbls. to pipeline	Bbls. to truck or R.R.	Name of transporter		
4	953	15,952	NONE	15,698	CRYSEN	1207	4200

GAS

MCF used on lease.....	-0-	Used for Gas Lift	
MCF sold.....	-0-	-0- MCF used on lease.	
MCF blown to air (difference).....	-0-	-0- MCF used on.....	-0- lease.
Gas Purchaser.....	-0-	-0- MCF used on.....	-0- lease.

SUMMARY

Barrels oil produced and marketed during month.....	15,698
Tax at \$0.05 per barrel.....	\$ 784.90
MCF gas produced and marketed during month.....	NONE
Tax at \$0.05 per 50,000 MCF.....	\$ NONE
Total tax monies remitted herewith to State Treasurer.....	\$ 784.90

Remarks:

I hereby certify that the information given herewith is true, correct and complete.

Name..... D. T. HANSEN  
Position..... SECRETARY  
Telephone..... 702-753-6810  
Date..... MAY 5, 1992

INSTRUCTIONS: Prepare in quadruplicate. First two copies to Department of Minerals. Next copy to State Treasurer, Carson City, Nevada with remittance. Last copy for your file.

STATE OF NEVADA  
 DEPARTMENT OF MINERALS  
 400 W. King Street, Suite 106  
 Carson City, Nevada 89710  
 Telephone (702) 885-5050

Original—Dept. Well File  
 Duplicate—Dept. NBM&G File  
 Triplicate—Dept. State Treasurer  
 Quadruplicate—Producer's File

RECEIVED

APR 09 1992

PRODUCER'S MONTHLY REPORT

This report to be filed by the end of the month following the month herein reported.

Dept. of Minerals

Company PETROLEUM CORPORATION OF NEVADA Address P.O. BOX 1447, ELKO, NEVADA 89801

Lease BLACKBURN Pool W/C/ County EUREKA Month of FEBRUARY, 19 92

LOCATION					OIL AND WATER (BBL.)				GAS			No. days prod.	Status: Flowing, Pumping, Gas Lift, etc.	
Well No.	Permit No.	Sec.	Twp.	Rge.	Net oil prod.*	Net Oil sold*	Grav.	Water Prod.†	Tot. gas Prod. MCF	Gas-oil ratio	Date of test			
3	324	8	27N	52E	3310	3361	2.82	99048	0	0	0	28	PUMPING	
10	350	8	27N	52E	491	498	28.2	0	0	0	0	17	PUMPING	
14	442	7	27N	52E	4130	4194	28.2	7202	0	0	0	28	FLOWING	
16	458	7	27N	52E	6716	6821	28.2	16780	0	0	0	28	FLOWING	
<b>TOTALS</b>					14647	14874		123,030						

\*Report distillate, condensate or other liquid hydrocarbons (other than oil) in this column preceded by an asterisk (\*).

†Method of determining water production: Shake out... X ... Estimate ... Draw off ...

(Following report is on lease basis.)

No. Wells	Total amount oil on lease at beginning of month	Actual oil produced	DISPOSITION OF OIL			Total amount oil on lease	Total capacity lease tanks
			Bbls. to pipeline	Bbls. to truck or R.R.	Name of transporter		
4	1180	14647	NONE	14874	CRYSEN	953	4200

GAS

MCF used on lease.....	-0-	Used for Gas Lift
MCF sold.....	-0-	-0- MCF used on lease.
MCF blown to air (difference).....	-0-	-0- MCF used on.....-0-.....lease.
Gas Purchaser.....	-0-	-0- MCF used on.....-0-.....lease.

SUMMARY

Barrels oil produced and marketed during month.....	14874
Tax at \$0.05 per barrel.....	\$ 743.70
MCF gas produced and marketed during month.....	NONE
Tax at \$0.05 per 50,000 MCF.....	\$ NONE
Total tax monies remitted herewith to State Treasurer.....	\$ 743.70

Remarks:

I hereby certify that the information given herewith is true, correct and complete.

Name..... D. T. HANSEN  
Position..... SECRETARY  
Telephone..... 702-753-6810  
Date..... APRIL 5, 19 92

INSTRUCTIONS: Prepare in quadruplicate. First two copies to Department of Minerals. Next copy to State Treasurer, Carson City, Nevada with remittance. Last copy for your file.

STATE OF NEVADA  
 DEPARTMENT OF MINERALS  
 400 W. King Street, Suite 106  
 Carson City, Nevada 89710  
 Telephone (702) 885-5050

Original—Dept. Well File  
 Duplicate—Dept. NBM&G File  
 Triplicate—Dept. State Treasurer  
 Quadruplicate—Producer's File

RECEIVED

APR 06 1992

PRODUCER'S MONTHLY REPORT

This report to be filed by the end of the month following the month herein reported Dept. of Minerals

Company PETROLEUM CORPORATION OF NEVADA Address P.O. BOX 1447, ELKO, NEVADA 89801

Lease BLACKBURN Pool W/C/ County EUREKA Month of JANUARY, 19 92

LOCATION					OIL AND WATER (BBLS)				GAS			No. days prod.	Status: Flowing, Pumping, Gas Lift, etc.	
Well No.	Permit No.	Sec.	Twp.	Rge.	Net oil prod.*	Net Oil sold*	Grav.	Water Prod.†	Tot. gas Prod. MCF	Gas-oil ratio	Date of test			
3	324	8	27N	52E	3200	3291	27.0	100456	-0-	-0-	-0-	31	PUMPING	
10	350	8	27N	52E	852	876	27.0	118	-0-	-0-	-0-	31	PUMPING	
14	442	7	27N	52E	4638	4769	27.0	8937	-0-	-0-	-0-	31	FLOWING	
16	458	7	27N	52E	7064	7264	27.0	16999	-0-	-0-	-0-	31	FLOWING	
<b>TOTALS</b>					15,754	16,200	27.0	126,510						

\*Report distillate, condensate or other liquid hydrocarbons (other than oil) in this column preceded by an asterisk (\*).

†Method of determining water production: Shake out X Estimate \_\_\_\_\_ Draw off \_\_\_\_\_

(Following report is on lease basis.)

No. Wells	Total amount oil on lease at beginning of month	Actual oil produced	DISPOSITION OF OIL			Total amount oil on lease	Total capacity lease tanks
			Bbls. to pipeline	Bbls. to truck or R.R.	Name of transporter		
4	1626	15,754	NONE	16,200	CRYSEN	1180	4200

GAS

MCF used on lease.....	-0-	Used for Gas Lift
MCF sold.....	-0-	-0- MCF used on lease.
MCF blown to air (difference).....	-0-	-0- MCF used on lease.
Gas Purchaser.....	-0-	-0- MCF used on lease.


SUMMARY

Barrels oil produced and marketed during month.....	(16,200)
Tax at \$0.05 per barrel.....	\$ (810.00)
MCF gas produced and marketed during month.....	NONE
Tax at \$0.05 per 50,000 MCF.....	\$ NONE
Total tax monies remitted herewith to State Treasurer.....	\$ (810.00)

Remarks:

AMENDED REPORT. TRANPOSED NUMBERS. SHOWED BARRELS PRODUCED INSTEAD OF BARRELS SOLD AND TAX WAS FIGURED ON BARRELS PRODUCED MAKING A MISTAKE OF TAX DUE IN THE AMOUNT OF \$22.30. I BELIEVE THE CORRECT AMOUNT WAS PAID. IF NOT, PLEASE ADVISE.

THANKS,



I hereby certify that the information given herewith is true, correct and complete.

Name..... D. T. HANSEN  
 Position..... SECRETARY  
 Telephone..... 702-753-6810  
 Date..... MARCH 4, 19 92

**INSTRUCTIONS:** Prepare in quadruplicate. First two copies to Department of Minerals. Next copy to State Treasurer, Carson City, Nevada with remittance. Last copy for your file.

STATE OF NEVADA  
DEPARTMENT OF MINERALS

400 W. King Street, Suite 106  
Carson City, Nevada 89710  
Telephone (702) 885-5050

Original—Dept. Well File  
Duplicate—Dept. NBM&G File  
Triplicate—Dept. State Treasurer  
Quadruplicate—Producer's File

RECEIVED

PRODUCER'S MONTHLY REPORT

MAR 06 1992

This report to be filed by the end of the month following the month herein reported.

Dept. of Minerals

Company PETROLEUM CORPORATION OF NEVADA Address P.O. BOX 1447, ELKO, NEVADA 89801

Lease BLACKBURN Pool W/CZ County EUREKA Month of JANUARY, 19 92

LOCATION					OIL AND WATER (BBLs.)				GAS			No. days prod.	Status: Flowing, Pumping, Gas Lift, etc.	
Well No.	Permit No.	Sec.	Twp.	Rge.	Net oil prod.*	Net Oil sold*	Grav.	Water Prod. †	Tot. gas Prod. MCF	Gas-oil ratio	Date of test			
3	324	8	27N	52E	3200	3291	27.0	100456	-0-	-0-	-0-	31	PUMPING	
10	350	8	27N	52E	852	876	27.0	118	-0-	-0-	-0-	31	PUMPING	
14	442	7	27N	52E	4638	4769	27.0	8937	-0-	-0-	-0-	31	FLOWING	
16	458	7	27N	52E	7064	7264	27.0	16999	-0-	-0-	-0-	31	FLOWING	
<b>TOTALS</b>					15,754	16,200	27.0	126,510						

\*Report distillate, condensate or other liquid hydrocarbons (other than oil) in this column preceded by an asterisk (\*).

†Method of determining water production: Shake out X Estimate \_\_\_\_\_ Draw off \_\_\_\_\_

(Following report is on lease basis.)

No. Wells	Total amount oil on lease at beginning of month	Actual oil produced	DISPOSITION OF OIL			Total amount oil on lease	Total capacity lease tanks
			Bbls. to pipeline	Bbls. to truck or R.R.	Name of transporter		
4	1626	15,754	NONE	16,200	CRYSEN	1180	4200

GAS

MCF used on lease.....	-0-	Used for Gas Lift
MCF sold.....	-0-	-0- MCF used on lease.
MCF blown to air (difference).....	-0-	-0- MCF used on.....-0- lease.
Gas Purchaser.....	-0-	-0- MCF used on.....-0- lease.

SUMMARY

Barrels oil produced and marketed during month.....	15,754
Tax at \$0.05 per barrel.....	\$ 787.70
MCF gas produced and marketed during month.....	NONE
Tax at \$0.05 per 50,000 MCF.....	\$ NONE
Total tax monies remitted herewith to State Treasurer.....	\$ 787.70

Remarks:

I hereby certify that the information given herewith is true, correct and complete.

Name..... D. T. HANSEN

Position..... SECRETARY

Telephone..... 702-753-6810

Date..... MARCH 4, 1992

INSTRUCTIONS: Prepare in quadruplicate. First two copies to Department of Minerals. Next copy to State Treasurer, Carson City, Nevada with remittance. Last copy for your file.