

STATE OF NEVADA  
 COMMISSION ON MINERAL RESOURCES  
**DIVISION OF MINERALS**  
 400 W. King Street, Suite 106  
 Carson City, Nevada 89703  
 (775) 684-7040 • Fax (775) 684-7052

**RECEIVED**

JAN 12 2009

Division of Minerals

## OIL AND GAS REPORT OF SUBSURFACE INJECTIONS

**Producer:** Grant Canyon Oil & Gas, LLC

**Month of:** December, 2008


**Address:** 717 17th St., Suite 1400, Denver, CO 80202

**Show each injection well separately. File not later than 15<sup>th</sup> of month immediately following month covered by this report.**

FIELD AND LEASE NAME AND PERMIT NO.	WELL NO.	FLUIDS INJECTED		INJECTION PRESSURE	RESERVOIR FORMATION	RESERVOIR DEPTH
		GAS OR OTHER	MCF OR BBL			
Grant Canyon Lease No.N53719 Permit No.UNEV89006	1	Water	56,960 (bbl)	171 (psig)	Devonian (Guilmette)	4374' (top)
Grant Canyon Lease No.N53719 Permit No.UNEV89006	3	Air	0,000 (mcf)	- (psig)	Devonian (Guilmette)	3930' (top)

Remarks:

I certify this information to be true, correct and complete and that no pertinent matter inquired about in this report has been omitted.

**Signature:** Rod J. Prosceno 

**Position:** Operations Manager

**Date:** January 3, 2009

STATE OF NEVADA  
 COMMISSION ON MINERAL RESOURCES  
**DIVISION OF MINERALS**  
 400 W. King Street, Suite 106  
 Carson City, Nevada 89703  
 (775) 684-7040 • Fax (775) 684-7052

**RECEIVED**

DEC 15 2008

Division of Minerals

**OIL AND GAS REPORT OF SUBSURFACE INJECTIONS**

Producer: Grant Canyon Oil & Gas, LLC

Month of: November, 2008


Address: 717 17th St., Suite 1400, Denver, CO 80202

Show each injection well separately. File not later than 15<sup>th</sup> of month immediately following month covered by this report.

FIELD AND LEASE NAME AND PERMIT NO.	WELL NO.	FLUIDS INJECTED		INJECTION PRESSURE	RESERVOIR FORMATION	RESERVOIR DEPTH
		GAS OR OTHER	MCF OR BBL			
Grant Canyon Lease No.N53719 Permit No.UNEV89006	1	Water	53,278 (bbl)	0-200 (psig)	Devonian (Guilmette)	4374' (top)
Grant Canyon Lease No.N53719 Permit No.UNEV89006	3	Air	0,000 (mcf)	- (psig)	Devonian (Guilmette)	3930' (top)

Remarks:

I certify this information to be true, correct and complete and that no pertinent matter inquired about in this report has been omitted.

Signature: Rod J. Prosceno 

Position: Operations Manager

Date: December 3, 2008

STATE OF NEVADA  
 COMMISSION ON MINERAL RESOURCES  
**DIVISION OF MINERALS**  
 400 W. King Street, Suite 106  
 Carson City, Nevada 89703  
 (775) 684-7040 • Fax (775) 684-7052

**RECEIVED**

NOV 17 2008

Division of Minerals

## OIL AND GAS REPORT OF SUBSURFACE INJECTIONS

**Producer:** Grant Canyon Oil & Gas, LLC

**Month of:** October, 2008


**Address:** 717 17th St., Suite 1400, Denver, CO 80202

**Show each injection well separately. File not later than 15<sup>th</sup> of month immediately following month covered by this report.**

FIELD AND LEASE NAME AND PERMIT NO.	WELL NO.	FLUIDS INJECTED		INJECTION PRESSURE	RESERVOIR FORMATION	RESERVOIR DEPTH
		GAS OR OTHER	MCF OR BBL.			
Grant Canyon Lease No.N53719 Permit No.UNEV89006	1	Water	53,936 (bbl)	0-201 (psig)	Devonian (Guilmette)	4374' (top)
Grant Canyon Lease No.N53719 Permit No.UNEV89006	3	Air	0,000 (mcf)	- (psig)	Devonian (Guilmette)	3930' (top)

Remarks:

**I certify this information to be true, correct and complete and that no pertinent matter inquired about in this report has been omitted.**

**Signature:** Rod J. Prosceno 

**Position:** Operations Manager

**Date:** November 4, 2008

STATE OF NEVADA  
 COMMISSION ON MINERAL RESOURCES  
**DIVISION OF MINERALS**  
 400 W. King Street, Suite 106  
 Carson City, Nevada 89703  
 (775) 684-7040 • Fax (775) 684-7052

**RECEIVED**

**OCT 16 2008**

Division of Minerals

## OIL AND GAS REPORT OF SUBSURFACE INJECTIONS

**Producer:** Grant Canyon Oil & Gas, LLC

**Month of:** September, 2008

**Address:** 717 17th St., Suite 1400, Denver, CO 80202

**Show each injection well separately. File not later than 15<sup>th</sup> of month immediately following month covered by this report.**

FIELD AND LEASE NAME AND PERMIT NO.	WELL NO.	FLUIDS INJECTED		INJECTION PRESSURE	RESERVOIR FORMATION	RESERVOIR DEPTH
		GAS OR OTHER	MCF OR BBL.			
Grant Canyon Lease No.N53719 Permit No.UNEV89006	1	Water	55,523 (bbl)	0-200 (psig)	Devonian (Guilmette)	4374' (top)
Grant Canyon Lease No.N53719 Permit No.UNEV89006	3	Air	0,000 (mcf)	- (psig)	Devonian (Guilmette)	3930' (top)

Remarks:

**I certify this information to be true, correct and complete and that no pertinent matter inquired about in this report has been omitted.**

**Signature:** Rod J. Prosceno 

**Position:** Operations Manager

**Date:** October 3, 2008

STATE OF NEVADA  
 COMMISSION ON MINERAL RESOURCES  
**DIVISION OF MINERALS**  
 400 W. King Street, Suite 106  
 Carson City, Nevada 89703  
 (775) 684-7040 • Fax (775) 684-7052

**RECEIVED**

SEP 08 2008

Division of Minerals

**OIL AND GAS REPORT OF SUBSURFACE INJECTIONS**

**Producer:** Grant Canyon Oil & Gas, LLC

**Month of:** August, 2008


**Address:** 717 17th St., Suite 1400, Denver, CO 80202

**Show each injection well separately. File not later than 15<sup>th</sup> of month immediately following month covered by this report.**

FIELD AND LEASE NAME AND PERMIT NO.	WELL NO.	FLUIDS INJECTED		INJECTION PRESSURE	RESERVOIR FORMATION	RESERVOIR DEPTH
		GAS OR OTHER	MCF OR BBL			
Grant Canyon Lease No.N53719 Permit No.UNEV89006	1	Water	55,958 (bbl)	0-210 (psig)	Devonian (Guilmette)	4374' (top)
Grant Canyon Lease No.N53719 Permit No.UNEV89006	3	Air	0,000 (mcf)	- (psig)	Devonian (Guilmette)	3930' (top)

Remarks:

**I certify this information to be true, correct and complete and that no pertinent matter inquired about in this report has been omitted.**

**Signature:** Rod J. Prosceno 

**Position:** Operations Manager

**Date:** September 2, 2008

STATE OF NEVADA  
 COMMISSION ON MINERAL RESOURCES  
**DIVISION OF MINERALS**  
 400 W. King Street, Suite 106  
 Carson City, Nevada 89703  
 (775) 684-7040 • Fax (775) 684-7052

**RECEIVED**

AUG 18 2008

Division of Minerals

**OIL AND GAS REPORT OF SUBSURFACE INJECTIONS**

**Producer:** Grant Canyon Oil & Gas, LLC

**Month of:** July, 2008


**Address:** 717 17th St., Suite 1400, Denver, CO 80202

**Show each injection well separately. File not later than 15<sup>th</sup> of month immediately following month covered by this report.**

FIELD AND LEASE NAME AND PERMIT NO.	WELL NO.	FLUIDS INJECTED		INJECTION PRESSURE	RESERVOIR FORMATION	RESERVOIR DEPTH
		GAS OR OTHER	MCF OR BBL.			
Grant Canyon Lease No.N53719 Permit No.UNEV89006	1	Water	52,739 (bbl)	0-231 (psig)	Devonian (Guilmette)	4374' (top)
Grant Canyon Lease No.N53719 Permit No.UNEV89006	3	Air	0,000 (mcf)	- (psig)	Devonian (Guilmette)	3930' (top)

Remarks:

**I certify this information to be true, correct and complete and that no pertinent matter inquired about in this report has been omitted.**

**Signature:** Rod J. Prosceno 

**Position:** Operations Manager

**Date:** August 5, 2008

STATE OF NEVADA  
 COMMISSION ON MINERAL RESOURCES  
**DIVISION OF MINERALS**  
 400 W. King Street, Suite 106  
 Carson City, Nevada 89703  
 (775) 684-7040 • Fax (775) 684-7052

**RECEIVED**

JUL 18 2008

Division of Minerals

## OIL AND GAS REPORT OF SUBSURFACE INJECTIONS

**Producer:** Grant Canyon Oil & Gas, LLC

**Month of:** June, 2008


**Address:** 717 17th St., Suite 1400, Denver, CO 80202

**Show each injection well separately. File not later than 15<sup>th</sup> of month immediately following month covered by this report.**

FIELD AND LEASE NAME AND PERMIT NO.	WELL NO.	FLUIDS INJECTED		INJECTION PRESSURE	RESERVOIR FORMATION	RESERVOIR DEPTH
		GAS OR OTHER	MCF OR BBL			
Grant Canyon Lease No.N53719 Permit No.UNEV89006	1	Water	60,369 (bbl)	0-240 (psig)	Devonian (Guilmette)	4374' (top)
Grant Canyon Lease No.N53719 Permit No.UNEV89006	3	Air	4,694 (mcf)	1512-1514 (psig)	Devonian (Guilmette)	3930' (top)

Remarks:

**I certify this information to be true, correct and complete and that no pertinent matter inquired about in this report has been omitted.**

**Signature:** Rod J. Prosceno 

**Position:** Operations Manager

**Date:** July 7, 2008

STATE OF NEVADA  
 COMMISSION ON MINERAL RESOURCES  
**DIVISION OF MINERALS**  
 400 W. King Street, Suite 106  
 Carson City, Nevada 89703  
 (775) 684-7040 • Fax (775) 684-7052

**RECEIVED**

JUN 13 2008

Division of Minerals

**OIL AND GAS REPORT OF SUBSURFACE INJECTIONS**

**Producer:** Grant Canyon Oil & Gas, LLC

**Month of:** May, 2008

**Address:** 1801 Broadway, Suite 350, Denver, CO 80202

**Show each injection well separately. File not later than 15<sup>th</sup> of month immediately following month covered by this report.**

FIELD AND LEASE NAME AND PERMIT NO.	WELL NO.	FLUIDS INJECTED		INJECTION PRESSURE	RESERVOIR FORMATION	RESERVOIR DEPTH
		GAS OR OTHER	MCF OR BBL.			
Grant Canyon Lease No.N53719 Permit No.UNEV89006	1	Water	58,409 (bbl)	0-226 (psig)	Devonian (Guilmette)	4374' (top)
Grant Canyon Lease No.N53719 Permit No.UNEV89006	3	Air	14,978 (mcf)	1512-1514 (psig)	Devonian (Guilmette)	3930' (top)

Remarks:

I certify this information to be true, correct and complete and that no pertinent matter inquired about in this report has been omitted.

**Signature:** Rod J. Prosceno 

**Position:** Operations Manager

**Date:** June 3, 2008



STATE OF NEVADA  
 COMMISSION ON MINERAL RESOURCES  
**DIVISION OF MINERALS**  
 400 W. King Street, Suite 106  
 Carson City, Nevada 89703  
 (775) 684-7040 • Fax (775) 684-7052

**RECEIVED**

MAY 09 2008

Division of Minerals

## OIL AND GAS REPORT OF SUBSURFACE INJECTIONS

**Producer:** Grant Canyon Oil & Gas, LLC

**Month of:** April, 2008


**Address:** 1801 Broadway, Suite 350, Denver, CO 80202

**Show each injection well separately. File not later than 15<sup>th</sup> of month immediately following month covered by this report.**

FIELD AND LEASE NAME AND PERMIT NO.	WELL NO.	FLUIDS INJECTED		INJECTION PRESSURE	RESERVOIR FORMATION	RESERVOIR DEPTH
		GAS OR OTHER	MCF OR BBL.			
Grant Canyon Lease No.N53719 Permit No.UNEV89006	1	Water	44,212 (bbl)	0-205 (psig)	Devonian (Guilmette)	4374' (top)
Grant Canyon Lease No.N53719 Permit No.UNEV89006	3	Air	7,879 (mcf)	1513-1522 (psig)	Devonian (Guilmette)	3930' (top)

Remarks:

I certify this information to be true, correct and complete and that no pertinent matter inquired about in this report has been omitted.

**Signature:** Rod J. Prosceno 

**Position:** Operations Manager

**Date:** May 2, 2008

RECEIVED

STATE OF NEVADA  
COMMISSION ON MINERAL RESOURCES  
DIVISION OF MINERALS  
400 W. King Street, Suite 106  
Carson City, Nevada 89703  
(775) 684-7040 • Fax (775) 684-7052

APR 10 2008

Division of Minerals

OIL AND GAS REPORT OF SUBSURFACE INJECTIONS

Producer: Grant Canyon Oil & Gas, LLC

Month of: March, 2008


Address: 1801 Broadway, Suite 350, Denver, CO 80202

Show each injection well separately. File not later than 15<sup>th</sup> of month immediately following month covered by this report.

FIELD AND LEASE NAME AND PERMIT NO.	WELL NO.	FLUIDS INJECTED		INJECTION PRESSURE	RESERVOIR FORMATION	RESERVOIR DEPTH
		GAS OR OTHER	MCF OR (BBL)			
Grant Canyon Lease No.N53719 Permit No.UNEV89006	1	Water	49,001	0-153 psig	Devonian (Guilmette)	4374' (top)

Remarks:

I certify this information to be true, correct and complete and that no pertinent matter inquired about in this report has been omitted.

Signature: Rod J. Prosceno 

Position: Operations Manager

Date: April 2, 2008

STATE OF NEVADA  
 COMMISSION ON MINERAL RESOURCES  
**DIVISION OF MINERALS**  
 400 W. King Street, Suite 106  
 Carson City, Nevada 89703  
 (775) 684-7040 • Fax (775) 684-7052

**RECEIVED**

MAR 13 2008

Division of Minerals

## OIL AND GAS REPORT OF SUBSURFACE INJECTIONS

**Producer:** Grant Canyon Oil & Gas, LLC

**Month of:** February, 2008


**Address:** 1801 Broadway, Suite 350, Denver, CO 80202

**Show each injection well separately. File not later than 15<sup>th</sup> of month immediately following month covered by this report.**

FIELD AND LEASE NAME AND PERMIT NO.	WELL NO.	FLUIDS INJECTED		INJECTION PRESSURE	RESERVOIR FORMATION	RESERVOIR DEPTH
		GAS OR OTHER	MCF OR BBL			
Grant Canyon Lease No. N53719 Permit No. UNEV89006	1	Water	46,042	0-123 psig	Devonian (Guilmette)	4374' (top)

Remarks:

I certify this information to be true, correct and complete and that no pertinent matter inquired about in this report has been omitted.

**Signature:** Rod J. Prosceno 

**Position:** Operations Manager

**Date:** March 5, 2008

STATE OF NEVADA  
 COMMISSION ON MINERAL RESOURCES  
**DIVISION OF MINERALS**  
 400 W. King Street, Suite 106  
 Carson City, Nevada 89703  
 (775) 684-7040 • Fax (775) 684-7052

**RECEIVED**

FEB 11 2008

Division of Minerals

**OIL AND GAS REPORT OF SUBSURFACE INJECTIONS**

**Producer:** Grant Canyon Oil & Gas, LLC

**Month of:** January, 2008

**Address:** 1801 Broadway, Suite 350, Denver, CO 80202

Show each injection well separately. File not later than 15<sup>th</sup> of month immediately following month covered by this report.

FIELD AND LEASE NAME AND PERMIT NO.	WELL NO.	FLUIDS INJECTED		INJECTION PRESSURE	RESERVOIR FORMATION	RESERVOIR DEPTH
		GAS OR OTHER	MCF OR EBL			
Grant Canyon Lease No. N53719 Permit No. UNEV89006	1	Water	51,005	0-110 psig	Devonian (Guilmette)	4374' (top)

Remarks:

I certify this information to be true, correct and complete and that no pertinent matter inquired about in this report has been omitted.

**Signature:** Rod J. Prosceno 

**Position:** Operations Manager

**Date:** February 4, 2008