

NEVADA OIL PATCH

Briefing from the Commission on Mineral Resources
DIVISION OF MINERALS
January/February 2009

PRODUCTION SUMMARY

Total Nevada oil production for the period: 69,979 bbls
Production for the same period last year: 62,662 bbls

PERMITTING

Permits to drill issued by NDOM in the period: 0
Permits issued for the same period last year: 1

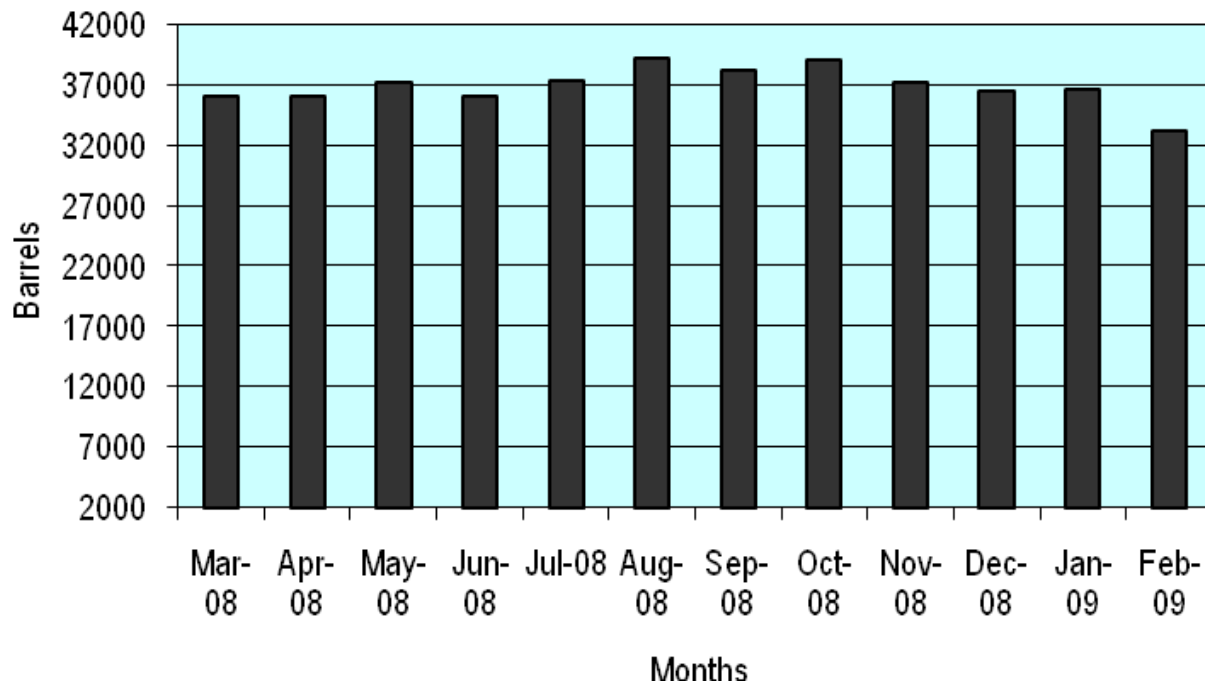
RIG COUNT

Rotary rigs operating during the period: 1
Rotary rigs operating same period last year: 1

WELLS DRILLED OR DRILLING DURING THE PERIOD

Makoil's Trap Spring 27-41

NEVADA OIL PRODUCTION



05/06/09

**NEVADA OIL PRODUCTION
JANUARY / FEBRUARY 2009**

	JANUARY			FEBRUARY			Bi-Monthly	Bi-Monthly	Cumulative	Cumulative
	Barrels		Days	Barrels		Days	Total	Total	Total	Total
	Oil	H2O		Oil	H2O		Oil	H2O	Oil	H2O
EAGLE SPRINGS FIELD: FIRST PRODUCTION - MARCH, 1954 - NYE COUNTY										
Meritage Energy										
15-35	174	1,310	16	237	1,822	22				
35-35	246	2,107	31	209	1,905	28				
62-35	307	8,148	31	262	7,368	28				
54-35	553	2,529	31	471	2,286	28				
64-35	0	0		0	0					
44-35	0	0		0	0					
1-35	0	0		0	0					
1-34										
1-36	0	0		0	0					
2-36	343	19,680	31	292	17,696	28				
4-36	0	0		0	0					
5-36	406	1,567	31	346	1,409	28				
13-36	343	2,154	31	292	1,937	28				
23-36	250	1,860	31	213	1,673	28				
24-36	312	196	31	259	171	27				
43-36	114	1,829	23	122	2,069	26				
55-35	0	0		0	0					
73-35	573	4,992	25	443	4,249	21				
74-35	219	6,805	31	186	6,119	28				
82-35	375	8,518	31	319	7,659	28				
83-35	812	4,651	31	691	4,182	28				
84-35	0	0		0	0					
	-----	-----		-----	-----					
	5,025	66,345		4,344	60,545		9,369	126,890		
TOTAL	5,025	66,345		4,344	60,545		9,369	126,890	5,346,013	6,895,289
Number of Producing Wells	14			14						
Number of Shut in Wells	8			8						

TRAP SPRING FIELD: FIRST PRODUCTION - NOVEMBER, 1976 - NYE COUNTY

Makoil, Inc.										
24-3	7	0		2	0					
12-23	0	0		0	0					
12-24	415	1,260	31	377	1,116	25				
12-32	755	2,571	31	605	2,096	28				
12-33	0	0		0	0					
12-34	405	410	31	377	382	25				
12-42	0	0		0	0					
12-43	3,742	11	31	3,000	6	25				
12-44X	0	0		0	0					
13-11	0	0		0	0					
13-11R	394	2,262	31	366	2,097	28				
13-14	570	8,302	31	525	7,278	28				
13-21X	383	1,829	31	377	1,764	25				
13-24	48	21	9	35	15	5				
13-31	302	1,668	31	229	1,218	25				
13-32	514	3,648	31	436	3,018	25				
13-33	146	421	31	138	398	28				
13-41X	867	4,444	31	703	3,534	25				
13-42	146	5,774	31	119	4,244	25				
14-23	143	2,273	31	138	2,014	28				
14-24	0	0		0	0					

	JANUARY			FEBRUARY			Bi-Monthly	Bi-Monthly	Cumulative	Cumulative
	Barrels		Days	Barrels		Days	Total	Total	Total	Total
	Oil	H2O		Oil	H2O		Oil	H2O	Oil	H2O
Makoil, Inc.										
14-32	440	6,989	31	415	6,042	28				
14-34	10	23	4	10	23	3				
14-34X	204	828	31	201	812	28				
14-41	440	4,015	31	415	3,580	28				
14-44	339	11,094	31	375	11,465	28				
12-14	45	56	9	35	43	5				
2	636	37	31	583	33	28				
3	863	91,998	31	805	79,602	28				
8	59	5	8	55	17	8				
9	1,504	23,265	31	1,249	22,123					
16	339	19,706	31	156	17,745	28				
19	1,004	374	31	1,500	338	28				
23-41	223	0	31	137	0	28				
36-33	0	0		0	0					
	-----	-----		-----	-----					
	14,945	193,284		13,362	171,003		28,307	364,287		
Frontier Exploration										
13-1	311	156	31	272	141	28				
13-45	259	300	30	151	280	28				
13-46	0	0		0	0					
14-33	111	315	21	141	420	28				
14-42	219	452	31	184	408	28				
14-49	108	64	31	96	58	28				
14-49X	30	0	3	30	0	3				
	-----	-----		-----	-----					
	1,038	1,287		874	1,307		1,912	2,594		
TOTAL	15,983	194,571		14,236	172,310	0	30,219	366,881	14,536,158	37,677,063
Number of Producing Wells	34			34						
Number of Shut in Wells	7			7						

CURRENT FIELD: FIRST PRODUCTION - FEBRUARY, 1979 - NYE COUNTY

Makoil, Inc.										
Currant #1	2	0		10	0	1				
TOTAL	2	0		10	0		12	0	1711	0
Number of Producing Wells	1			1						
Number of Shut in Wells	0			0						

DUCKWATER CREEK FIELD: FIRST PRODUCTION - MAY, 1990 - NYE COUNTY

Makoil, Inc.										
19-11	10	90	6	10	90	6				
TOTAL	10	90		10	90		20	180	18,605	70,281
Number of Producing Wells	1			1						
Number of Shut in Wells	0			0						

	JANUARY			FEBRUARY			Bi-Monthly	Bi-Monthly	Cumulative	Cumulative
	Barrels			Barrels			Total	Total	Total	Total
	Oil	H2O	Days	Oil	H2O	Days	Oil	H2O	Oil	H2O
BLACKBURN FIELD: FIRST PRODUCTION - APRIL, 1982 - EUREKA COUNTY										
Blackburn Oil & Gas										
#3	0	0		0	0					
#10	457	468	31	417	681	28				
#14	415	161	30	186	29	10				
#16	47	4,182	31	58	5,709	28				
#18	732	31,274	31	734	20,409	28				
#19	2,441	45,033	31	2,384	44,623	28				
#21	314	50,852	31	172	37,650	28				
TOTAL	4,406	131,970		3,951	109,101		8,357	241,071	5,275,709	27,822,188
Number of Producing Wells	6			6						
Number of Shut in Wells	1			1						

GRANT CANYON FIELD: FIRST PRODUCTION - SEPTEMBER, 1983 - NYE COUNTY										
Grant Canyon Oil & Gas										
#7	2,755	17,589	31	3,160	19,620	28				
#9	1,357	1,324	31	881	1,252	28				
#22-21	708	30,306	31	645	27,179	28				
TOTAL	4,820	49,219		4,686	48,051		9,505	97,270	21,066,792	6,034,593
Number of Producing Wells	3			3						
Number of Shut in Wells	0			0						

SPENCER FEDERAL LEASE: PRODUCTION - MAY, 1986										
TOTAL									86	

KATE SPRING FIELD: FIRST PRODUCTION - JANUARY, 1986 - NYE COUNTY										
Western General, Inc.										
Kate #1	500	4,000		500	4,000					
Kate #1A	1,827	12,699		1,868	14,407					
Kate #1C	0	0		0	0					
Taylor #1	402	11,386		460	9,828					
Taylor #2	0	0		0	0					
	2,729	28,085		2,828	28,235		5,557	56,320		
Makoil Inc.										
#12-2	764	8,701	31	554	7,922	28				
TOTAL	3,493	36,786		3,382	36,157		6,875	72,943	2,333,437	7,182,956
Number of Producing Wells	4			4						
Number of Shut in Wells	2			2						

TOMERA RANCH FIELD: FIRST PRODUCTION - DECEMBER, 1987 - EUREKA COUNTY										
Neuhaus/Winn Expl.										
33-2RR										
TOTAL	0	0		0	0		0	0	36,472	505,881
Number of Producing Wells	0			0						
Number of Shut in Wells	1			1						

	JANUARY			FEBRUARY			Bi-Monthly	Bi-Monthly	Cumulative	Cumulative
	Barrels		Days	Barrels		Days	Total	Total	Total	Total
	Oil	H2O		Oil	H2O		Oil	H2O	Oil	H2O

NORTH WILLOW CREEK: FIRST PRODUCTION - APRIL, 1988 - EUREKA COUNTY

Meritage Energy										
1-27	0	0		0	0					
6-27	0	0		0	0					
	-----	-----		-----	-----					
TOTAL	0	0		0	0		0	0	51,142	3,210
Number of Producing Wells	0			0						
Number of Shut in Wells	2			2						

THREE BAR FIELD: FIRST PRODUCTION - MARCH, 1990 - EUREKA COUNTY

TOTAL									23,837	5,958
--------------	--	--	--	--	--	--	--	--	--------	-------

SANS SPRING FIELD: FIRST PRODUCTION - MARCH, 1993 - NYE COUNTY

Double D Nevada	formerly Nance Petroleum/Big West O&G									
5-14	0	0		0	0					
12-14	0	0		0	0					
5-14A	0	0		11	0	1				
	-----	-----		-----	-----					
TOTAL	0	0		11	0		11	0	270,845	4,205,523
Number of Producing Wells	0			1						
Number of Shut in Wells	3			2						

BACON FLAT FIELD: FIRST PRODUCTION - JANUARY, 1981 - NYE COUNTY

Double D Nevada										
#23-17	0	0		0	0					
23-17A	617	460	26	667	1,157	28				
	-----	-----		-----	-----					
TOTAL	617	460		667	1,157		1,284	1,617	118,154	390,750
Number of Producing Wells	1			1						
Number of Shut in Wells	1			1						

GHOST RANCH FIELD: FIRST PRODUCTION - AUGUST, 1996 - NYE COUNTY

Meritage Energy										
#38-35	742	15,251	31	628	13,544	28				
#48-35	502	12,885	31	425	11,442	28				
#47-35	191	10,913	31	162	9,691	28				
	-----	-----		-----	-----					
	1,435	39,049		1,215	34,677					
Makoil										
#2-21X	0	0		0	0					
	-----	-----		-----	-----					
TOTAL	1,435	39,049		1,215	34,677		2,651	73,726	554,358	4,095,930
Number of Producing Wells	3			3						
Number of Shut in Wells	1			1						

	JANUARY			FEBRUARY			Bi-Monthly	Bi-Monthly	Cumulative	Cumulative
	Barrels			Barrels			Total	Total	Total	Total
	Oil	H2O	Days	Oil	H2O	Days	Oil	H2O	Oil	H2O

SAND DUNE FIELD: FIRST PRODUCTION- JANUARY, 1998 - NYE COUNTY

Meritage Energy #88-35	905	2,546	31	771	2,289	28				
TOTAL	905	2,546		771	2,289		1,676	4,835	139,333	367,217
Number of Producing Wells	1			1						
Number of Shut in Wells	0			0						

DEADMAN CREEK - FIRST PRODUCTION - MAY, 1997 - ELKO COUNTY

TOTAL									367	
--------------	--	--	--	--	--	--	--	--	-----	--

TOANO DRAW FIELD: FIRST PRODUCTION - JANUARY, 2007 - ELKO COUNTY

DY Exporation #15-19	0	0		0	0					
TOTAL	0	0		0	0		0	0	1964	29,121
Number of Producing Wells	0									
Number of Shut in Wells	1									

NEVADA GAS PRODUCTION JANUARY / FEBRUARY, 2009

KATE SPRING FIELD: FIRST PRODUCTION - NOVEMBER, 1988

	JANUARY MCF	FEBRUARY MCF	Bi-Monthly Total	Cumulative Total
Makoil 12-2	153	153	306	
Western General Kate 1	21	25	46	
Kate 1A	200	200	400	
Kate 1C	0	0	0	
Taylor 1	38	44	82	
Taylor 2	0	0	0	
Total	412	422	834	339,875
Number of Producing Wells	4	4		
Number of Shut in Wells	2	2		

	JANUARY			FEBRUARY			Bi-Monthly	Bi-Monthly	Cumulative	Cumulative
	Barrels		Days	Barrels		Days	Total	Total	Total	Total
	Oil	H2O		Oil	H2O		Oil	H2O	Oil	H2O

SUMMARY: NEVADA OIL AND GAS PRODUCTION

January Oil Production	36,697									
February Oil Production			33,282							
Bi-Monthly Oil Total						69,979				
Cumulative Nevada Oil Production (1954-Present)								50,664,383		
Bi-Monthly H2O Total						985,413				
Cum. Water Production (approx 1994-Present)									95,215,361	
Number of Producing Wells										
January	68									
February	73									
Number of Shut In Wells										
January	26									
February	25									
January Gas Production	412									
February Gas Production			422							
Bi-Monthly Gas Total						834				
Cumulative Nevada Gas Production (1988-Present)								339,875		
Number of Producing Gas Wells										
January	4									
February	4									
Number of Shut In Gas Wells										
January	2									
February	2									

Remarks:

NEVADA OIL PATCH

Briefing from the Commission on Mineral Resources
DIVISION OF MINERALS
March/April 2009

PRODUCTION SUMMARY

Total Nevada oil production for the period:	70,477 bbls
Production for the same period last year:	72,250 bbls

PERMITTING

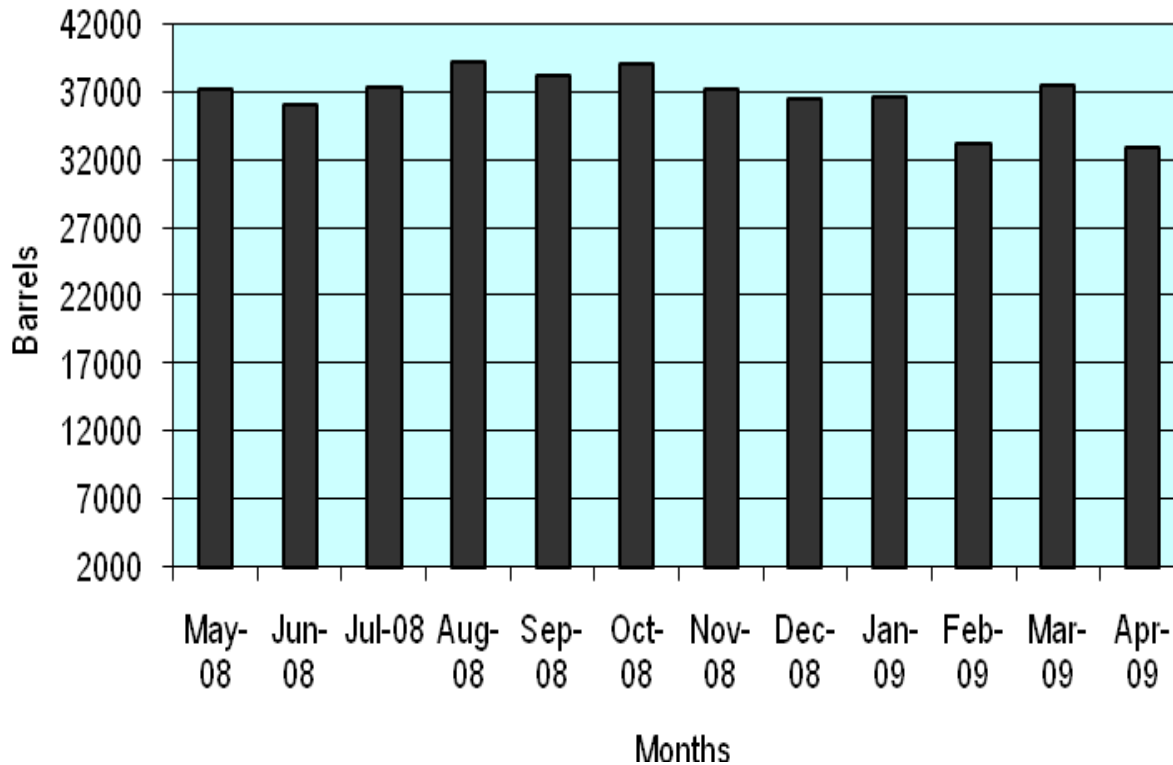
Permits to drill issued by NDOM in the period:	1
Permits issued for the same period last year:	2

RIG COUNT

Rotary rigs operating during the period:	0
Rotary rigs operating same period last year:	0

WELLS DRILLED OR DRILLING DURING THE PERIOD

NEVADA OIL PRODUCTION



07/22/09

**NEVADA OIL PRODUCTION
MARCH / APRIL 2009**

	MARCH			APRIL			Bi-Monthly	Bi-Monthly	Cumulative	Cumulative
	Barrels		Days	Barrels		Days	Total	Total	Total	Total
	Oil	H2O		Oil	H2O		Oil	H2O	Oil	H2O
EAGLE SPRINGS FIELD: FIRST PRODUCTION - MARCH, 1954 - NYE COUNTY										
Meritage Energy										
15-35	99	831	11	38	85	4				
35-35	192	2,015	31	190	1,109	30				
62-35	240	7,793	31	237	4,288	30				
54-35	431	2,418	31	427	1,331	30				
64-35	287	2,150	31	285	1,183	30				
44-35	0	0		0	0					
1-35	0	0		0	0					
1-34										
1-36	0	0		0	0					
2-36	340	20,046	31	334	12,679	30				
4-36	0	0		0	0					
5-36	402	1,596	31	395	1,009	30				
13-36	340	2,194	31	334	1,388	30				
23-36	248	1,895	31	243	1,198	30				
24-36	175	115	18	304	126	30				
43-36	155	2,543	31	15	136	3				
55-35	0	0		0	0					
73-35	712	6,333	31	698	4,005	30				
74-35	217	6,931	31	189	3,916	27				
82-35	371	8,677	31	364	5,488	30				
83-35	805	4,737	31	79	405	4				
84-35	0	0		0	0					
	-----	-----		-----	-----					
	5,014	70,275		4,131	38,346		9,145	108,621		
TOTAL	5,014	70,275		4,131	38,346		9,145	108,621	5,355,158	7,003,910
Number of Producing Wells	15			15						
Number of Shut in Wells	7			7						

TRAP SPRING FIELD: FIRST PRODUCTION - NOVEMBER, 1976 - NYE COUNTY

Makoil, Inc.										
24-3	6	0	1	7	0	1				
12-23	0	0		0	0					
12-24	460	1,361	31	445	1,350	30				
12-32	756	2,280	31	756	2,571	30				
12-33	0	0		0	0					
12-34	457	463	31	442	447	30				
12-42	0	0		0	0					
12-43	3,967	8	31	3,645	7	30				
12-44X	0	0		0	0					
13-11	0	0		0	0					
13-11R	460	2,641	31	431	2,465	30				
13-14	477	6,835	31	338	5,072	30				
13-21X	453	2,164	31	412	2,003	30				
13-24	32	14	6	30	9	6				
13-31	311	1,654	31	281	1,491	30				
13-32	547	3,968	31	409	2,972	30				
13-33	165	475	31	129	370	30				
13-41X	867	4,489	31	824	4,304	30				
13-42	149	6,560	31	137	6,221	30				
14-23	161	2,466	21	140	2,209	30				
14-24	0	0		0	0					

	MARCH			APRIL			Bi-Monthly	Bi-Monthly	Cumulative	Cumulative
	Barrels		Days	Barrels		Days	Total	Total	Total	Total
	Oil	H2O		Oil	H2O		Oil	H2O	Oil	H2O
Makoil, Inc.										
14-32	462	7,080	31	413	6,534	30				
14-34	10	23	6	10	23	7				
14-34X	204	828	31	164	664	30				
14-41	477	4,347	31	425	3,861	30				
14-44	301	10,212	31	275	11,708	30				
12-14	32	39	7	30	37	6				
2	746	35	31	744	36	30				
3	910	85,531	31	800	83,774	30				
8	62	18	31	59	12	8				
9	1,553	23,390	31	892	12,591	22				
16	175	18,761	31	169	19,153	30				
19	588	231	20	593	358	20				
23-41	140	0	31	148	18	30				
36-33	0	0		0	0					
	-----	-----		-----	-----					
	14,926	185,873		13,147	170,260		28,072	356,133		
Frontier Exploration										
13-1	282	156	31	298	152	30				
13-45	164	310	31	153	300	30				
13-46	0	0		0	0					
14-33	143	465	31	129	450	30				
14-42	207	451	31	168	436	30				
14-49	110	62	30	111	60	30				
14-49X	29	0	3	30	0	3				
	-----	-----		-----	-----					
	935	1,444		889	1,398		1,824	2,842		
TOTAL	15,861	187,317		14,036	171,658	0	29,896	358,975	14,566,054	38,036,038
Number of Producing Wells	34			34						
Number of Shut in Wells	8			8						

CURRENT FIELD: FIRST PRODUCTION - FEBRUARY, 1979 - NYE COUNTY

Makoil, Inc.										
Currant #1	8	0	1	13	0	1				
TOTAL	8	0		13	0		21	0	1732	0
Number of Producing Wells	1			1						
Number of Shut in Wells	0			0						

DUCKWATER CREEK FIELD: FIRST PRODUCTION - MAY, 1990 - NYE COUNTY

Makoil, Inc.										
19-11	10	90	7	10	90	6				
TOTAL	10	90		10	90		20	180	18,625	70,461
Number of Producing Wells	1			1						
Number of Shut in Wells	0			0						

	MARCH			APRIL			Bi-Monthly	Bi-Monthly	Cumulative	Cumulative
	Barrels		Days	Barrels		Days	Total	Total	Total	Total
	Oil	H2O		Oil	H2O		Oil	H2O	Oil	H2O
BLACKBURN FIELD: FIRST PRODUCTION - APRIL, 1982 - EUREKA COUNTY										
Blackburn Oil & Gas										
#3	0	0		0	0					
#10	804	1,397	31	540	776	30				
#14	201	36	31	138	58	23				
#16	100	7,242	31	68	2,230	30				
#18	792	39,235	31	624	29,442	30				
#19	2,145	52,428	31	2,154	54,004	30				
#21	116	42,503	31	289	39,214	30				
TOTAL	4,158	142,841		3,813	125,724		7,971	268,565	5,283,680	28,090,753
Number of Producing Wells	6			6						
Number of Shut in Wells	1			1						

GRANT CANYON FIELD: FIRST PRODUCTION - SEPTEMBER, 1983 - NYE COUNTY										
Grant Canyon Oil & Gas										
#7	3,790	24,989	31	2,896	21,312	30				
#9	948	1,315	31	1,573	3,469	30				
#22-21	704	30,048	31	676	29,039	30				
TOTAL	5,442	56,352		5,146	53,820		10,588	110,172	21,077,380	6,144,765
Number of Producing Wells	3			3						
Number of Shut in Wells	0			0						

SPENCER FEDERAL LEASE: PRODUCTION - MAY, 1986										
TOTAL									86	

KATE SPRING FIELD: FIRST PRODUCTION - JANUARY, 1986 - NYE COUNTY										
Western General, Inc.										
Kate #1	500	5,000		400	5,000					
Kate #1A	2,159	13,095		1,778	15,827					
Kate #1C	0	0		0	0					
Taylor #1	695	10,378		91	9,444					
Taylor #2	0	0		0	0					
	3,354	28,473		2,269	30,271		5,623	58,744		
Makoil Inc.										
#12-2	702	8,517	31	641	7,673	30				
TOTAL	4,056	36,990		2,910	37,944		6,966	74,934	2,340,403	7,257,890
Number of Producing Wells	4			4						
Number of Shut in Wells	2			2						

TOMERA RANCH FIELD: FIRST PRODUCTION - DECEMBER, 1987 - EUREKA COUNTY										
Neuhaus/Winn Expl.										
33-2RR	0	0		0	0					
TOTAL	0	0		0	0		0	0	36,472	505,881
Number of Producing Wells	0			0						
Number of Shut in Wells	1			1						

	MARCH			APRIL			Bi-Monthly	Bi-Monthly	Cumulative	Cumulative
	Barrels		Days	Barrels		Days	Total	Total	Total	Total
	Oil	H2O		Oil	H2O		Oil	H2O	Oil	H2O

NORTH WILLOW CREEK: FIRST PRODUCTION - APRIL, 1988 - EUREKA COUNTY

Meritage Energy										
1-27	0	0		0	0					
6-27	0	0		0	0					
	-----	-----		-----	-----					
TOTAL	0	0		0	0		0	0	51,142	3,210
Number of Producing Wells	0			0						
Number of Shut in Wells	2			2						

THREE BAR FIELD: FIRST PRODUCTION - MARCH, 1990 - EUREKA COUNTY

TOTAL									23,837	5,958
--------------	--	--	--	--	--	--	--	--	--------	-------

SANS SPRING FIELD: FIRST PRODUCTION - MARCH, 1993 - NYE COUNTY

Double D Nevada	formerly Nance Petroleum/Big West O&G									
5-14	0	0		0	0					
12-14	0	0		0	0					
5-14A	0	0		214	0	8				
	-----	-----		-----	-----					
TOTAL	0	0		214	0		214	0	271,059	4,205,523
Number of Producing Wells	0			1						
Number of Shut in Wells	3			2						

BACON FLAT FIELD: FIRST PRODUCTION - JANUARY, 1981 - NYE COUNTY

Double D Nevada										
#23-17	0	0		0	0					
23-17A	737	1,263	31	666	593	30				
	-----	-----		-----	-----					
TOTAL	737	1,263		666	593		1,403	1,856	119,557	392,606
Number of Producing Wells	1			1						
Number of Shut in Wells	1			1						

GHOST RANCH FIELD: FIRST PRODUCTION - AUGUST, 1996 - NYE COUNTY

Meritage Energy										
#38-35	710	15,018	31	624	14,491	30				
#48-35	481	12,688	31	423	12,242	30				
#47-35	183	10,746	31	161	10,368	30				
	-----	-----		-----	-----					
	1,375	38,452		1,208	37,101					
Makoil										
#2-21X	0	0		0	0					
	-----	-----		-----	-----					
TOTAL	1,375	38,452		1,208	37,101		2,583	75,553	556,940	4,171,483
Number of Producing Wells	3			3						
Number of Shut in Wells	1			1						

	MARCH			APRIL			Bi-Monthly	Bi-Monthly	Cumulative	Cumulative
	Barrels		Days	Barrels		Days	Total	Total	Total	Total
	Oil	H2O		Oil	H2O		Oil	H2O	Oil	H2O
SAND DUNE FIELD: FIRST PRODUCTION- JANUARY, 1998 - NYE COUNTY										
Meritage Energy #88-35	861	2,499	30	809	1,507	28				
TOTAL	861	2,499		809	1,507		1,671	4,006	141,004	371,223
Number of Producing Wells	1			1						
Number of Shut in Wells	0			0						

DEADMAN CREEK - FIRST PRODUCTION - MAY, 1997 - ELKO COUNTY										
TOTAL									367	

TOANO DRAW FIELD: FIRST PRODUCTION - JANUARY, 2007 - ELKO COUNTY										
DY Exporation #15-19	0	0		0	0					
TOTAL	0	0		0	0		0	0	1964	29,121
Number of Producing Wells	0									
Number of Shut in Wells	1									

NEVADA GAS PRODUCTION MARCH / APRIL, 2009										
KATE SPRING FIELD: FIRST PRODUCTION - NOVEMBER, 1988										

	MARCH	APRIL	Bi-Monthly	Cumulative
	MCF	MCF	Total	Total
Makoil 12-2			0	
Western General				
Kate 1	28	27	55	
Kate 1A	225	180	405	
Kate 1C	0	0	0	
Taylor 1	66	9	75	
Taylor 2	0	0	0	
Total	319	216	535	340,410
Number of Producing Wells	3	3		
Number of Shut in Wells	3	3		

NEVADA OIL PATCH

Briefing from the Commission on Mineral Resources
DIVISION OF MINERALS
May/June 2009

PRODUCTION SUMMARY

Total Nevada oil production for the period:	67,325 bbls
Production for the same period last year:	73,332 bbls

PERMITTING

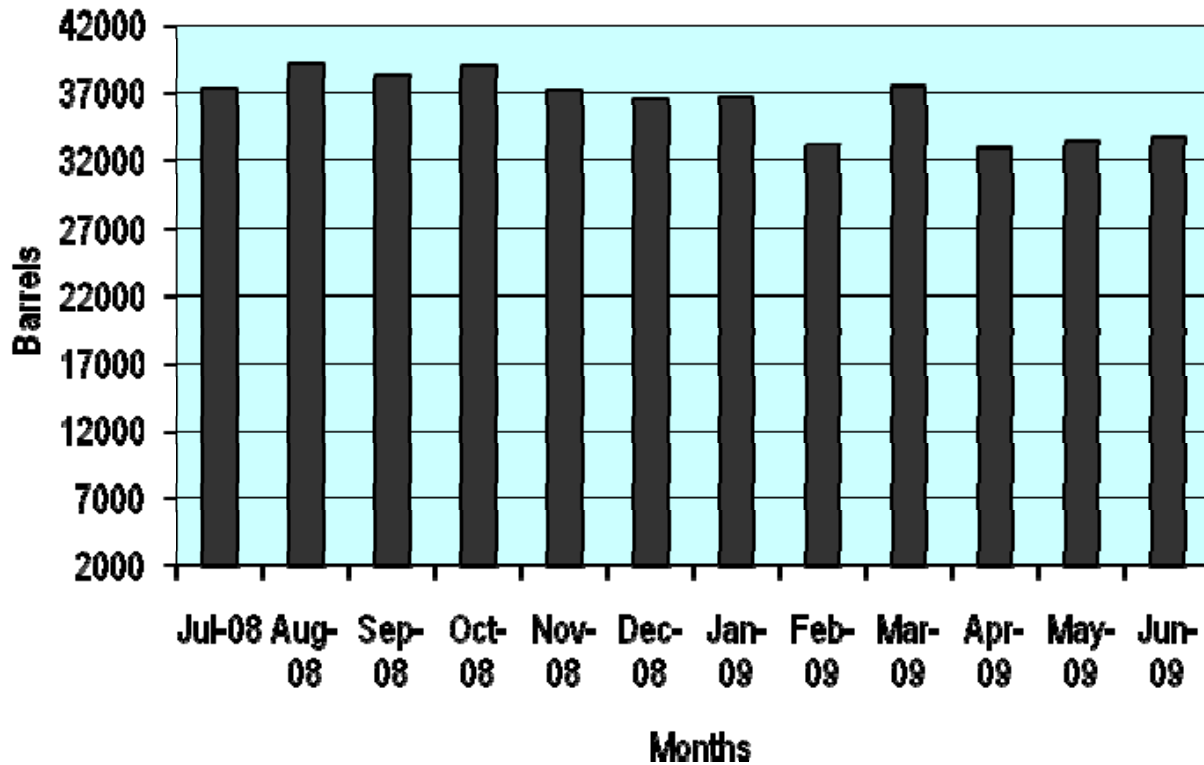
Permits to drill issued by NDOM in the period:	0
Permits issued for the same period last year:	2

RIG COUNT

Rotary rigs operating during the period:	0
Rotary rigs operating same period last year:	1

WELLS DRILLED OR DRILLING DURING THE PERIOD

NEVADA OIL PRODUCTION



10/19/09

**NEVADA OIL PRODUCTION
MAY / JUNE 2009**

	MAY			JUNE			Bi-Monthly	Bi-Monthly	Cumulative	Cumulative
	Barrels		Days	Barrels		Days	Total	Total	Total	Total
	Oil	H2O		Oil	H2O		Oil	H2O	Oil	H2O
EAGLE SPRINGS FIELD: FIRST PRODUCTION - MARCH, 1954 - NYE COUNTY										
Meritage Energy										
15-35	33	76	3	16	94	2				
35-35	193	1,132	31	174	1,082	30				
62-35	241	4,376	31	218	4,182	30				
54-35	433	1,358	31	392	1,298	30				
64-35	289	1,207	31	261	1,154	30				
44-35	0	0		0	0					
1-35	0	0								
1-34										
1-36	0	0		0	0					
2-36	306	16,264	31	297	20,727	30				
4-36	0	0		0	0					
5-36	362	1,295	31	351	1,650	30				
13-36	204	1,091	20	261	1,964	26				
23-36	223	1,537	31	216	1,959	30				
24-36	190	105	21	262	199	29				
43-36	42	648	10	0	0					
55-35	0	0		0	0					
73-35	640	5,138	31	553	5,878	27				
74-35	195	5,624	31	189	7,167	30				
82-35	214	4,845	21	324	8,972	30				
83-35	723	3,844	31	703	4,898	30				
84-35	0	0		0	0					
	-----	-----		-----	-----					
	4,288	48,542		4,219	61,224		8,507	109,766		
TOTAL	4,288	48,542		4,219	61,224		8,507	109,766	5,363,665	7,113,676
Number of Producing Wells	15			14						
Number of Shut in Wells	7			8						

TRAP SPRING FIELD: FIRST PRODUCTION - NOVEMBER, 1976 - NYE COUNTY

Makoil, Inc.										
24-3	2	0	1	0	0					
12-23	0	0		0	0					
12-24	319	946	31	376	1,119	30				
12-32	767	2,280	31	774	2,611	30				
12-33	0	0		0	0					
12-34	468	472	31	443	448	30				
12-42	0	0		0	0					
12-43	3,159	10	31	3,119	13	30				
12-44X	0	0		0	0					
13-11	0	0		0	0					
13-11R	471	2,499	31	443	2,352	30				
13-14	211	3,337	23	533	8,445	30				
13-21X	515	2,369	30	521	2,401	30				
13-24	32	14	6	25	11	2				
13-31	259	1,479	31	300	1,723	30				
13-32	473	3,505	28	478	3,550	30				
13-33	152	459	31	150	456	30				
13-41X	963	6,505	31	957	6,486	30				
13-42	177	8,148	31	162	7,465	30				
14-23	169	2,587	30	162	2,481	30				
14-24	0	0		0	0					

	MAY			JUNE			Bi-Monthly	Bi-Monthly	Cumulative	Cumulative
	Barrels		Days	Barrels		Days	Total	Total	Total	Total
	Oil	H2O		Oil	H2O		Oil	H2O	Oil	H2O
Makoil, Inc.										
14-32	419	6,400	30	420	6,431	30				
14-34	10	23	3	0	0					
14-34X	241	972	30	281	1,136	30				
14-41	425	3,861	30	415	3,783	30				
14-44	296	10,014	29	335	11,237	30				
12-14	32	38	6	27	32	4				
2	752	36	31	833	34	30				
3	786	83,782	31	848	79,642	30				
8	63	12	8	58	12	8				
9	429	19,728	20	149	16,662	20				
16	163	19,155	31	175	18,340	30				
19	786	286	20	497	34	30				
23-41	137	18	29	146	17	30				
36-33	0	0		0	0					
	-----	-----		-----	-----					
	12,676	178,935		12,626	176,921		25,303	355,856		
Frontier Exploration										
13-1	288	158	31	274	153	30				
13-45	152	310	31	152	300	30				
13-46	0	0		0	0					
14-33	131	465	31	143	450	30				
14-42	178	465	31	181	450	30				
14-49	117	62	31	96	60	30				
14-49X	34	0	3	34	0	4				
	-----	-----		-----	-----					
	900	1,460		880	1,413		1,780	2,873		
TOTAL	13,576	180,395		13,506	178,334	0	27,083	358,729	14,593,137	38,394,767
Number of Producing Wells	34			32						
Number of Shut in Wells	8			10						

CURRENT FIELD: FIRST PRODUCTION - FEBRUARY, 1979 - NYE COUNTY

Makoil, Inc.										
Currant #1	14	0	1	9	0	1				
TOTAL	14	0		9	0		23	0	1755	0
Number of Producing Wells	1			1						
Number of Shut in Wells	0			0						

DUCKWATER CREEK FIELD: FIRST PRODUCTION - MAY, 1990 - NYE COUNTY

Makoil, Inc.										
19-11	10	90	1	10	90	1				
TOTAL	10	90		10	90		20	180	18,645	70,641
Number of Producing Wells	1			1						
Number of Shut in Wells	0			0						

	MAY			JUNE			Bi-Monthly	Bi-Monthly	Cumulative	Cumulative
	Barrels		Days	Barrels		Days	Total	Total	Total	Total
	Oil	H2O		Oil	H2O		Oil	H2O	Oil	H2O
BLACKBURN FIELD: FIRST PRODUCTION - APRIL, 1982 - EUREKA COUNTY										
Blackburn Oil & Gas										
#3	0	0		0	0					
#10	421	890	31	383	1,280	30				
#14	317	70	27	347	81	30				
#16	62	2,157	31	76	5,366	30				
#18	858	35,300	31	896	43,578	30				
#19	1,856	64,505	31	1,682	51,596	30				
#21	251	34,379	31	340	43,765	30				
TOTAL	3,765	137,301		3,724	145,666		7,489	282,967	5,291,169	28,373,720
Number of Producing Wells	6			6						
Number of Shut in Wells	1			1						

GRANT CANYON FIELD: FIRST PRODUCTION - SEPTEMBER, 1983 - NYE COUNTY										
Grant Canyon Oil & Gas										
#7	2,880	24,570	30	3,099	30,222	30				
#9	1,282	1,849	29	1,328	1,591	30				
#22-21	647	24,421	27	609	26,598	30				
TOTAL	4,809	50,840		5,036	58,411		9,844	109,251	21,087,224	6,254,016
Number of Producing Wells	3			3						
Number of Shut in Wells	0			0						

SPENCER FEDERAL LEASE: PRODUCTION - MAY, 1986										
TOTAL									86	

KATE SPRING FIELD: FIRST PRODUCTION - JANUARY, 1986 - NYE COUNTY										
Western General, Inc.										
Kate #1	400	4,000		400	4,000					
Kate #1A	1,810	19,188		1,790	17,147					
Kate #1C	0	0		0	0					
Taylor #1	318	10,079		283	11,085					
Taylor #2	0	0		0	0					
	2,528	33,267		2,473	32,232		5,001	65,499		
Makoil Inc.										
#12-2	469	8,483	31	768	6,198	30		14,681		
TOTAL	2,997	41,750		3,241	38,430		6,238	80,180	2,346,641	7,338,070
Number of Producing Wells	4			4						
Number of Shut in Wells	2			2						

TOMERA RANCH FIELD: FIRST PRODUCTION - DECEMBER, 1987 - EUREKA COUNTY										
Neuhaus/Winn Expl.										
33-2RR	0	0		0	0					
TOTAL	0	0		0	0		0	0	36,472	505,881
Number of Producing Wells	0			0						
Number of Shut in Wells	1			1						

	MAY			JUNE			Bi-Monthly	Bi-Monthly	Cumulative	Cumulative
	Barrels		Days	Barrels		Days	Total	Total	Total	Total
	Oil	H2O		Oil	H2O		Oil	H2O	Oil	H2O

NORTH WILLOW CREEK: FIRST PRODUCTION - APRIL, 1988 - EUREKA COUNTY

Meritage Energy										
1-27	0	0		0	0					
6-27	0	0		0	0					
	-----	-----		-----	-----					
TOTAL	0	0		0	0		0	0	51,142	3,210
Number of Producing Wells	0			0						
Number of Shut in Wells	2			2						

THREE BAR FIELD: FIRST PRODUCTION - MARCH, 1990 - EUREKA COUNTY

TOTAL									23,837	5,958
--------------	--	--	--	--	--	--	--	--	--------	-------

SANS SPRING FIELD: FIRST PRODUCTION - MARCH, 1993 - NYE COUNTY

Breck Energy	formerly Double D Nevada									
5-14	0	0		0	0					
12-14	0	0		0	0					
5-14A	245	0	1	200	0	30				
	-----	-----		-----	-----					
TOTAL	245	0		200	0		445	0	271,504	4,205,523
Number of Producing Wells	1			1						
Number of Shut in Wells	2			2						

BACON FLAT FIELD: FIRST PRODUCTION - JANUARY, 1981 - NYE COUNTY

Breck Energy	formerly Double D Nevada									
#23-17	0	0		0	0					
23-17A	688	4,111	31	636	3,815	30				
	-----	-----		-----	-----					
TOTAL	688	4,111		636	3,815		1,324	7,926	120,881	400,532
Number of Producing Wells	1			1						
Number of Shut in Wells	1			1						

GHOST RANCH FIELD: FIRST PRODUCTION - AUGUST, 1996 - NYE COUNTY

Meritage Energy										
#38-35	673	14,921	31	620	14,269	30				
#48-35	456	12,605	31	421	12,055	30				
#47-35	174	10,676	31	160	10,210	30				
	-----	-----		-----	-----					
	1,303	38,202		1,201	36,533					
Makoil										
#2-21X	987	5,801	17	1,270	5,960	27				
	-----	-----		-----	-----					
TOTAL	2,290	44,003		2,471	42,493		4,761	86,496	561,701	4,257,979
Number of Producing Wells	4			4						
Number of Shut in Wells	0			0						

	MAY			JUNE			Bi-Monthly	Bi-Monthly	Cumulative	Cumulative
	Barrels		Days	Barrels		Days	Total	Total	Total	Total
	Oil	H2O		Oil	H2O		Oil	H2O	Oil	H2O
SAND DUNE FIELD: FIRST PRODUCTION- JANUARY, 1998 - NYE COUNTY										
Meritage Energy #88-35	807	2,104	31	784	2,681	30				
TOTAL	807	2,104		784	2,681		1,591	4,785	142,595	376,008
Number of Producing Wells	1			1						
Number of Shut in Wells	0			0						

DEADMAN CREEK - FIRST PRODUCTION - MAY, 1997 - ELKO COUNTY										
TOTAL									367	

TOANO DRAW FIELD: FIRST PRODUCTION- JANUARY, 2007 - ELKO COUNTY										
DY Exploration #15-19	well plugged and abandoned									
TOTAL	0	0		0	0		0	0	1,964	29,121
Number of Producing Wells	0			0						
Number of Shut in Wells	1			1						

NEVADA GAS PRODUCTION MAY / JUNE, 2009

KATE SPRING FIELD: FIRST PRODUCTION - NOVEMBER, 1988

	MAY	JUNE	Bi-Monthly	Cumulative
	MCF	MCF	Total	Total
Makoil 12-2	94	154	248	
Western General Kate 1	20	28	48	
Kate 1A	190	180	370	
Kate 1C	0	0	0	
Taylor 1	30	27	57	
Taylor 2	0	0	0	
Total	334	389	723	341,133
Number of Producing Wells	4	4		
Number of Shut in Wells	2	2		

SUMMARY: NEVADA OIL AND GAS PRODUCTION

May Oil Production	33,489			
June Oil Production		33,836		
Bi-Monthly Oil Total			67,325	
Cumulative Nevada Oil Production (1954-Present)				50,802,185
Bi-Monthly H2O Total			1,040,280	
Cum. Water Production (approx 1994-Present)				97,258,503
Number of Producing Wells				
May	71			
June	72			
Number of Shut In Wells				
May	24			
June	27			
May Gas Production	334			
June Gas Production		389		
Bi-Monthly Gas Total			723	
Cumulative Nevada Gas Production (1988-Present)				341,133

	MAY			JUNE			Bi-Monthly	Bi-Monthly	Cumulative	Cumulative
	Barrels		Days	Barrels		Days	Total	Total	Total	Total
	Oil	H2O		Oil	H2O		Oil	H2O	Oil	H2O
Number of Producing Gas Wells										
May		4								
June		4								
Number of Shut In Gas Wells										
May		2								
June		2								

Remarks:

NEVADA OIL PATCH

Briefing from the Commission on Mineral Resources
DIVISION OF MINERALS
July/August 2009

PRODUCTION SUMMARY

Total Nevada oil production for the period:	79,459 bbls
Production for the same period last year:	76,756 bbls

PERMITTING

Permits to drill issued by NDOM in the period:	0
Permits issued for the same period last year:	0

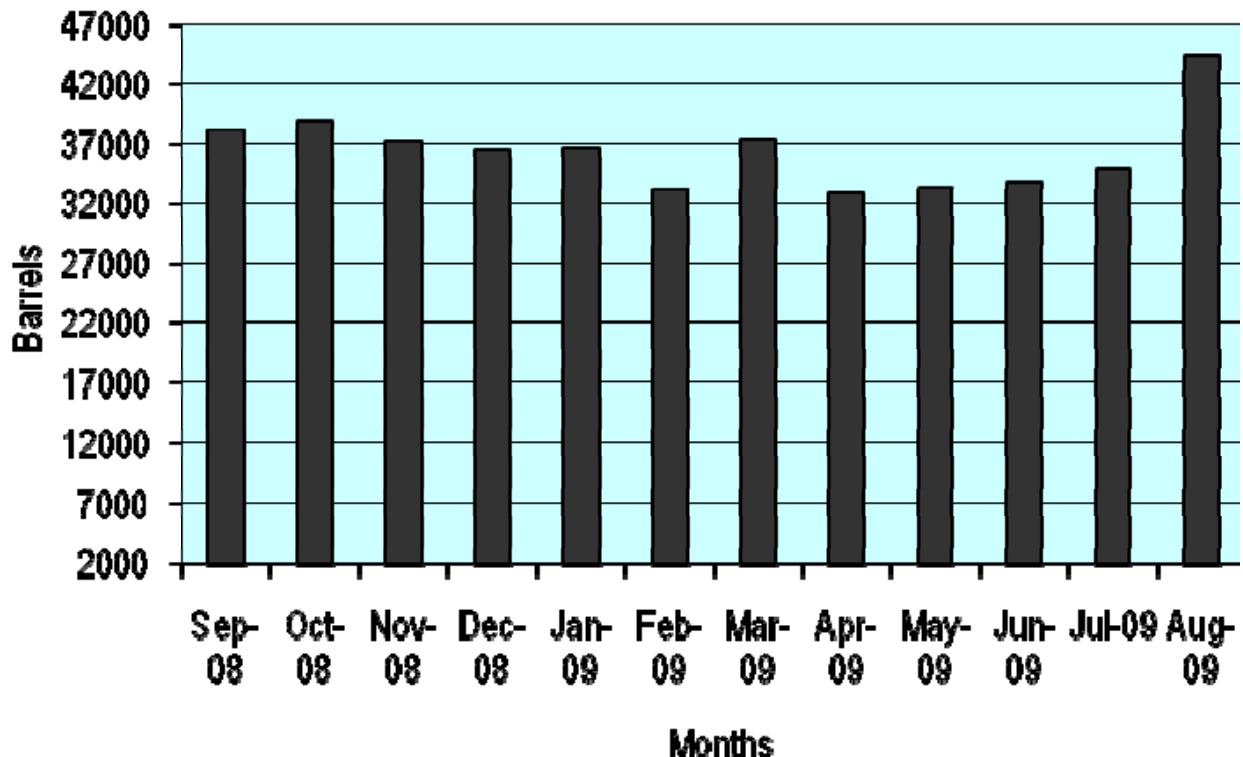
RIG COUNT

Rotary rigs operating during the period:	1
Rotary rigs operating same period last year:	1

WELLS DRILLED OR DRILLING DURING THE PERIOD

The Rock Investment's Isaiah 16-1

NEVADA OIL PRODUCTION



11/05/09

**NEVADA OIL PRODUCTION
JULY / AUGUST 2009**

	JULY			AUGUST			Bi-Monthly	Bi-Monthly	Cumulative	Cumulative
	Barrels		Days	Barrels		Days	Total	Total	Total	Total
	Oil	H2O		Oil	H2O		Oil	H2O	Oil	H2O
EAGLE SPRINGS FIELD: FIRST PRODUCTION - MARCH, 1954 - NYE COUNTY										
Meritage Energy										
15-35	19	91	2	9	58	1				
35-35	187	823	31	220	1,215	31				
62-35	234	3,181	31	275	4,696	31				
54-35	422	987	31	496	1,457	31				
64-35	281	877	31	330	1,295	31				
44-35	0	0		0	0					
1-35	0	0		0	0					
1-34										
1-36	0	0		0	0					
2-36	324	22,283	31	325	23,315	31				
4-36	0	0		0	0					
5-36	383	1,774	31	384	1,856	31				
13-36	324	2,439	31	325	2,552	31				
23-36	236	2,106	31	236	2,204	31				
24-36	196	150	21	245	193	26				
43-36	9	182	2	0	0					
55-35	0	0		0	0					
73-35	678	7,040	31	679	7,366	31				
74-35	206	7,705	31	207	8,062	31				
82-35	354	9,645	31	354	10,091	31				
83-35	766	5,266	31	767	5,510	31				
84-35	0	0		0	0					
	-----	-----		-----	-----					
	4,620	64,547		4,852	69,868		9,472	134,416		
TOTAL	4,620	64,547		4,852	69,868		9,472	134,416	5,373,137	7,248,092
Number of Producing Wells	15			14						
Number of Shut in Wells	7			8						

TRAP SPRING FIELD: FIRST PRODUCTION - NOVEMBER, 1976 - NYE COUNTY

Makoil, Inc.										
24-3	2	0	1	6	0	1				
12-23	0	0		0	0					
12-24	380	1,155	31	365	1,093	31				
12-32	781	2,655	31	613	2,484	31				
12-33	0	0		0	0					
12-34	445	451	31	439	438	31				
12-42	0	0		0	0					
12-43	3,194	16	31	3,010	12	31				
12-44X	0	0		0	0					
13-11	0	0		0	0					
13-11R	457	2,431	31	442	2,317	31				
13-14	537	8,523	31	441	6,899	31				
13-21X	540	2,492	31	476	2,166	31				
13-24	30	10	2	21	7	3				
13-31	310	1,779	31	297	1,825	31				
13-32	441	3,278	31	523	3,831	31				
13-33	153	465	31	156	468	31				
13-41X	937	6,358	31	984	6,577	31				
13-42	146	7,252	31	144	7,062	31				
14-23	106	1,676	31	202	3,168	31				
14-24	0	0		0	0					

	JULY			AUGUST			Bi-Monthly	Bi-Monthly	Cumulative	Cumulative
	Barrels		Days	Barrels		Days	Total	Total	Total	Total
	Oil	H2O		Oil	H2O		Oil	H2O	Oil	H2O
Makoil, Inc.										
14-32	403	6,392	31	404	7,663	31				
14-34	0	0		0	0					
14-34X	276	1,120	31	218	873	31				
14-41	416	3,798	31	751	4,253	31				
14-44	297	11,177	29	299	11,109	31				
12-14	22	26	3	44	52	4				
2	809	44	31	852	37	31				
3	608	45,899	13	949	95,464	31				
8	61	22	8	60	22	8				
9	606	34,467	31	2,211	45,411	31				
16	166	19,710	26	189	18,548	29				
19	497	44	31	741	73	31				
23-41	161	22	31	134	13	22				
36-33	0	0		0	0					
	12,781	161,262		14,970	221,865		27,750	383,127		
Frontier Exploration										
13-1	270	158	31	291	159	31				
13-45	153	310	31	154	311	31				
13-46	0	0		0	0					
14-33	144	465	31	152	467	31				
14-42	147	465	31	60	360	24				
14-49	103	62	31	97	61	31				
14-49X	38	0	5	39	0	4				
	855	1,460		793	1,358		1,648	2,818		
TOTAL	13,636	162,722		15,763	223,223	0	29,398	385,945	14,622,535	38,780,712
Number of Producing Wells	33			33						
Number of Shut in Wells	9			9						

CURRENT FIELD: FIRST PRODUCTION - FEBRUARY, 1979 - NYE COUNTY

Makoil, Inc.										
Curreant #1	0	0		12	0					
TOTAL	0	0		12	0		12	0	1767	0
Number of Producing Wells	0			1						
Number of Shut in Wells	1			0						

DUCKWATER CREEK FIELD: FIRST PRODUCTION - MAY, 1990 - NYE COUNTY

Makoil, Inc.										
19-11	10	90	1	10	90	1				
TOTAL	10	90		10	90		20	180	18,665	70,821
Number of Producing Wells	1			1						
Number of Shut in Wells	0			0						

	JULY			AUGUST			Bi-Monthly	Bi-Monthly	Cumulative	Cumulative
	Barrels		Days	Barrels		Days	Total	Total	Total	Total
	Oil	H2O		Oil	H2O		Oil	H2O	Oil	H2O
BLACKBURN FIELD: FIRST PRODUCTION - APRIL, 1982 - EUREKA COUNTY										
Blackburn Oil & Gas										
#3	0	0		0	0					
#10	572	1,963	31	254	1,096	29				
#14	1,119	1,215	15	8,778	2,029	31				
#16	12	941	6	0	0					
#18	755	40,804	31	807	31,055	30				
#19	1,361	54,704	31	1,168	58,531	30				
#21	201	33,180	25	176	32,622	28				
TOTAL	4,020	132,807		11,183	125,333		15,203	258,140	5,306,372	28,631,860
Number of Producing Wells	6			5						
Number of Shut in Wells	1			2						

GRANT CANYON FIELD: FIRST PRODUCTION - SEPTEMBER, 1983 - NYE COUNTY										
Grant Canyon Oil & Gas ▲ Makoil										
#7	2,717	26,254	25	3,453	26,474	31				
#9	1,444	1,382	31	1,480	1,690	31				
#22-21	723	27,270	31	643	26,747	31				
TOTAL	4,884	54,906		5,576	54,911		10,460	109,817	21,097,684	6,363,833
Number of Producing Wells	3			3						
Number of Shut in Wells	0			0						

SPENCER FEDERAL LEASE: PRODUCTION - MAY, 1986										
TOTAL									86	

KATE SPRING FIELD: FIRST PRODUCTION - JANUARY, 1986 - NYE COUNTY										
Western General, Inc.										
Kate #1	500	5,000		500	5,000					
Kate #1A	1,892	19,860		1,701	20,626					
Kate #1C	0	0		0	0					
Taylor #1	328	10,627		245	18,387					
Taylor #2	0	0		0	0					
	2,720	35,487		2,446	44,013		5,166	79,500		
Makoil Inc.										
#12-2	553	8,073	31	585	6,287	31		14,360		
TOTAL	3,273	43,560		3,031	50,300		6,304	93,860	2,352,945	7,431,930
Number of Producing Wells	4			4						
Number of Shut in Wells	2			2						

TOMERA RANCH FIELD: FIRST PRODUCTION - DECEMBER, 1987 - EUREKA COUNTY										
Neuhaus/Winn Expl.										
33-2RR	0	0		0	0					
TOTAL	0	0		0	0		0	0	36,472	505,881
Number of Producing Wells	0			0						
Number of Shut in Wells	1			1						

	JULY			AUGUST			Bi-Monthly	Bi-Monthly	Cumulative	Cumulative
	Barrels		Days	Barrels		Days	Total	Total	Total	Total
	Oil	H2O		Oil	H2O		Oil	H2O	Oil	H2O

NORTH WILLOW CREEK: FIRST PRODUCTION - APRIL, 1988 - EUREKA COUNTY

Meritage Energy										
1-27	0	0		0	0					
6-27	0	0		0	0					
	-----	-----		-----	-----					
TOTAL	0	0		0	0		0	0	51,142	3,210
Number of Producing Wells	0			0						
Number of Shut in Wells	2			2						

THREE BAR FIELD: FIRST PRODUCTION - MARCH, 1990 - EUREKA COUNTY

TOTAL									23,837	5,958
--------------	--	--	--	--	--	--	--	--	--------	-------

SANS SPRING FIELD: FIRST PRODUCTION - MARCH, 1993 - NYE COUNTY

Breck Energy Δ from Double D Nevada										
5-14	0	0		0	0					
12-14	0	0		0	0					
5-14A	200	0	30	112	0	6				
	-----	-----		-----	-----					
TOTAL	200	0		112	0		312	0	271,816	4,205,523
Number of Producing Wells	1			1						
Number of Shut in Wells	2			2						

BACON FLAT FIELD: FIRST PRODUCTION - JANUARY, 1981 - NYE COUNTY

Breck Energy Δ from Double D Nevada										
#23-17	0	0		0	0					
23-17A	676	3,930	30	654	4,200	31				
	-----	-----		-----	-----					
TOTAL	676	3,930		654	4,200		1,330	8,130	122,211	408,662
Number of Producing Wells	1			1						
Number of Shut in Wells	1			1						

GHOST RANCH FIELD: FIRST PRODUCTION - AUGUST, 1996 - NYE COUNTY

Meritage Energy										
#38-35	710	16,104	31	677	15,314	31				
#48-35	481	13,606	31	459	12,938	31				
#47-35	183	11,523	31	175	10,957	31				
	-----	-----		-----	-----					
	1,374	41,233		1,310	39,209					
Makoil										
#2-21X	1,429	7,042	31	1,158	6,961	31				
	-----	-----		-----	-----					
TOTAL	2,803	48,275		2,468	46,170		5,270	94,445	566,971	4,352,424
Number of Producing Wells	4			4						
Number of Shut in Wells	0			0						

	JULY			AUGUST			Bi-Monthly	Bi-Monthly	Cumulative	Cumulative
	Barrels		Days	Barrels		Days	Total	Total	Total	Total
	Oil	H2O		Oil	H2O		Oil	H2O	Oil	H2O
SAND DUNE FIELD: FIRST PRODUCTION- JANUARY, 1998 - NYE COUNTY										
Meritage Energy #88-35	855	2,882	31	824	2,914	30				
TOTAL	855	2,882		824	2,914		1,679	5,797	144,274	381,804
Number of Producing Wells	1			1						
Number of Shut in Wells	0			0						

DEADMAN CREEK - FIRST PRODUCTION - MAY, 1997 - ELKO COUNTY										
TOTAL									367	

TOANO DRAW FIELD: FIRST PRODUCTION- JANUARY, 2007 - ELKO COUNTY										
DY Exploration #15-19	THIS WELL HAS BEEN PLUGGED AND ABANDONED									
	0	0		0	0					
TOTAL	0	0		0	0		0	0	1,964	29,121
Number of Producing Wells	0			0						
Number of Shut in Wells	1			1						

NEVADA GAS PRODUCTION JULY / AUGUST, 2009

KATE SPRING FIELD: FIRST PRODUCTION - NOVEMBER, 1988

	JULY MCF	AUGUST MCF	Bi-Monthly Total	Cumulative Total
Makoil 12-2	111	117	228	
Western General Kate 1	27	19	46	
Kate 1A	200	190	390	
Kate 1C	0	0	0	
Taylor 1	31	23	54	
Taylor 2	0	0	0	
Total	369	349	718	341,851
Number of Producing Wells	4	4		
Number of Shut in Wells	2	2		

SUMMARY: NEVADA OIL AND GAS PRODUCTION

July Oil Production	34,975			
Aug. Oil Production		44,484		
Bi-Monthly Oil Total			79,459	
Cumulative Nevada Oil Production (1954-Present)				50,881,644
Bi-Monthly H2O Total			1,090,730	
Cum. Water Production (approx 1994-Present)				98,349,233
Number of Producing Wells				
July	69			
August	72			
Number of Shut In Wells				
July	26			
August	27			
July Gas Production	369			
Aug. Gas Production		349		
Bi-Monthly Gas Total			718	
Cumulative Nevada Gas Production (1988-Present)				341,851

	JULY			AUGUST			Bi-Monthly	Bi-Monthly	Cumulative	Cumulative
	Barrels		Days	Barrels		Days	Total	Total	Total	Total
	Oil	H2O		Oil	H2O		Oil	H2O	Oil	H2O
Number of Producing Gas Wells										
July		4								
August		4								
Number of Shut In Gas Wells										
July		2								
August		2								

Remarks:

NEVADA OIL PATCH

Briefing from the Commission on Mineral Resources
DIVISION OF MINERALS
September/October 2009

PRODUCTION SUMMARY

Total Nevada oil production for the period:	86,241 bbls
Production for the same period last year:	77,489 bbls

PERMITTING

Permits to drill issued by NDOM in the period:	0
Permits issued for the same period last year:	7

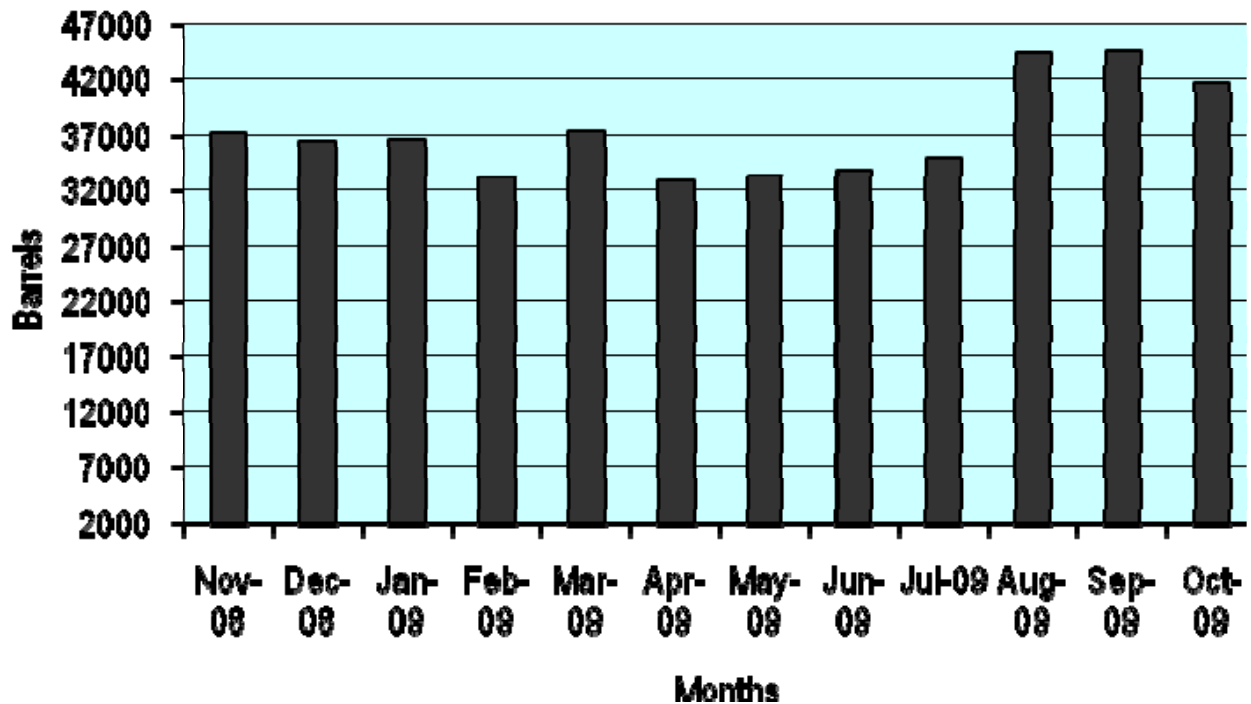
RIG COUNT

Rotary rigs operating during the period:	1
Rotary rigs operating same period last year:	2

WELLS DRILLED OR DRILLING DURING THE PERIOD

The Rock Investment Group's Isaiah 16-1

NEVADA OIL PRODUCTION



01/08/10

**NEVADA OIL PRODUCTION
SEPT / OCTOBER 2009**

	SEPT			OCTOBER			Bi-Monthly	Bi-Monthly	Cumulative	Cumulative
	Barrels			Barrels			Total	Total	Total	Total
	Oil	H2O	Days	Oil	H2O	Days	Oil	H2O	Oil	H2O
EAGLE SPRINGS FIELD: FIRST PRODUCTION - MARCH, 1954 - NYE COUNTY										
Meritage Energy										
15-35	230	1,153	30	74	256	9				
35-35	153	910	30	142	770	24				
62-35	191	3,519	30	229	3,807	31				
54-35	344	1,092	30	412	1,182	31				
64-35	230	971	30	274	1,050	31				
44-35	0	0		0	0					
1-35										
1-34										
1-36	0	0		0	0					
2-36	316	22,990	30	322	2,277	31				
4-36	0	0		0	0					
5-36	373	1,830	30	380	1,813	31				
13-36	280	2,282	27	322	2,493	31				
23-36	230	2,173	30	234	2,153	31				
24-36	116	110	13	262	208	28				
43-36	9	196	2	0	0					
55-35	0	0		0	0					
73-35	660	7,263	30	673	7,196	31				
74-35	193	7,590	29	208	7,876	31				
82-35	299	8,628	26	304	8,731	27				
83-35	746	5,433	30	761	5,383	31				
84-35	0	0		0	0					
	-----	-----		-----	-----					
	4,369	66,138		4,596	45,194		8,965	111,332		
TOTAL	4,369	66,138		4,596	45,194		8,965	111,332	5,382,101	7,359,424
Number of Producing Wells	15			14						
Number of Shut in Wells	7			8						

TRAP SPRING FIELD: FIRST PRODUCTION - NOVEMBER, 1976 - NYE COUNTY

Makoil, Inc.										
24-3	0	0		6	0	1				
12-23	0	0		0	0					
12-24	296	886	30	306	927	31				
12-32	603	3,132	30	660	3,117	31				
12-33	0	0		0	0					
12-34	400	400	30	382	386	31				
12-42	0	0		0	0					
12-43	2,797	28	30	2,815	29	31				
12-44X	0	0		0	0					
13-11	0	0		0	0					
13-11R	400	2,098	30	384	2,037	31				
13-14	375	5,974	30	419	6,627	31				
13-21X	476	2,167	30	503	2,314	31				
13-24	28	9	3	27	12	3				
13-31	216	1,220	30	237	1,354	31				
13-32	495	3,995	30	472	3,782	31				
13-33	142	427	30	151	456	31				
13-41X	908	6,647	30	931	7,060	31				
13-42	139	6,822	30	150	7,399	31				
14-23	223	3,483	30	245	3,870	31				
14-24	0	0		0	0					

	SEPT			OCTOBER			Bi-Monthly	Bi-Monthly	Cumulative	Cumulative
	Barrels		Days	Barrels		Days	Total	Total	Total	Total
	Oil	H2O		Oil	H2O		Oil	H2O	Oil	H2O
Makoil, Inc.										
14-32	306	5,804	30	321	6,156	31				
14-34	0	0		0	0					
14-34X	226	901	30	241	972	31				
14-41	1,097	6,461	30	1,100	6,713	31				
14-44	291	10,467	30	296	10,779	31				
12-14	32	38	4	35	43	4				
2	761	35	30	729	34	30				
3	851	87,918	30	877	88,310	31				
8	61	14	8	69	14	8				
9	2,688	38,598	30	3,356	45,472	31				
16	186	18,877	30	186	18,961	31				
19	758	105	30	975	105	31				
23-41	155	32	30	163	32	31				
36-33	0	0		0	0					
	-----	-----		-----	-----					
	14,911	206,538		16,033	216,961		30,945	423,499		
Frontier Exploration										
13-1	278	154	30	274	155	31				
13-45	154	301	30	153	311	31				
13-46	0	0		0	0					
14-33	145	452	30	152	467	31				
14-42	0	0		229	450	30				
14-49	110	59	30	99	61	31				
14-49X	37	0	4	44	0	5				
	-----	-----		-----	-----					
	724	966		951	1,444		1,675	2,410		
TOTAL	15,635	207,504		16,984	218,405	0	32,620	425,909	14,655,155	39,206,621
Number of Producing Wells	31			33						
Number of Shut in Wells	11			9						

CURRENT FIELD: FIRST PRODUCTION - FEBRUARY, 1979 - NYE COUNTY

Makoil, Inc.										
Curret #1	0	0		32	0	1				
TOTAL	0	0		32	0		32	0	1799	0
Number of Producing Wells	0			1						
Number of Shut in Wells	1			0						

DUCKWATER CREEK FIELD: FIRST PRODUCTION - MAY, 1990 - NYE COUNTY

Makoil, Inc.										
19-11	10	90	1	10	90	1				
TOTAL	10	90		10	90		20	180	18,685	71,001
Number of Producing Wells	1			1						
Number of Shut in Wells	0			0						

	SEPT			OCTOBER			Bi-Monthly	Bi-Monthly	Cumulative	Cumulative
	Barrels		Days	Barrels		Days	Total	Total	Total	Total
	Oil	H2O		Oil	H2O		Oil	H2O	Oil	H2O
BLACKBURN FIELD: FIRST PRODUCTION - APRIL, 1982 - EUREKA COUNTY										
Blackburn Oil & Gas										
#3	0	0		0	0					
#10	426	1,857	26	527	1,756	31				
#14	6,345	602	30	3,395	213	19				
#16	0	0		0	0					
#18	3,352	34,475	30	2,541	41,078	31				
#19	2,118	52,491	30	2,052	57,942	31				
#21	211	33,868	30	174	35,251	31				
TOTAL	12,452	123,293		8,689	136,240		21,141	259,533	5,327,513	28,891,393
Number of Producing Wells	5			5						
Number of Shut in Wells	2			2						

GRANT CANYON FIELD: FIRST PRODUCTION - SEPTEMBER, 1983 - NYE COUNTY										
Grant Canyon Oil & Gas										
#7	3,265	25,728	30	2,680	21,695	31				
#9	1,226	1,072	30	1,273	904	31				
#22-21	659	26,624	30	678	27,302	31				
TOTAL	5,150	53,424		4,631	49,901		9,781	103,325	21,107,464	6,467,158
Number of Producing Wells	3			3						
Number of Shut in Wells	0			0						

SPENCER FEDERAL LEASE: PRODUCTION - MAY, 1986										
TOTAL									86	

KATE SPRING FIELD: FIRST PRODUCTION - JANUARY, 1986 - NYE COUNTY										
Western General, Inc.										
Kate #1	500	5,000		500	5,000					
Kate #1A	1,489	14,725		1,610	18,424					
Kate #1C	0	0		0	0					
Taylor #1	491	18,330		236	18,490					
Taylor #2	0	0		0	0					
TOTAL	2,480	38,055		2,346	41,914		4,826	79,969		
Makoil Inc.										
#12-2	770	4,299	30	600	9,242	31		13,541		
TOTAL	3,250	42,354		2,946	51,156		6,196	93,510	2,359,140	7,525,440
Number of Producing Wells	4			4						
Number of Shut in Wells	2			2						

TOMERA RANCH FIELD: FIRST PRODUCTION - DECEMBER, 1987 - EUREKA COUNTY										
Neuhaus/Winn Expl.										
33-2RR	0	0		0	0					
TOTAL	0	0		0	0		0	0	36,472	505,881
Number of Producing Wells	0			0						
Number of Shut in Wells	1			1						

	SEPT			OCTOBER			Bi-Monthly	Bi-Monthly	Cumulative	Cumulative
	Barrels		Days	Barrels		Days	Total	Total	Total	Total
	Oil	H2O		Oil	H2O		Oil	H2O	Oil	H2O

NORTH WILLOW CREEK: FIRST PRODUCTION - APRIL, 1988 - EUREKA COUNTY

Meritage Energy										
1-27	0	0		0	0					
6-27	0	0		0	0					
	-----	-----		-----	-----					
TOTAL	0	0		0	0		0	0	51,142	3,210
Number of Producing Wells	0			0						
Number of Shut in Wells	2			2						

THREE BAR FIELD: FIRST PRODUCTION - MARCH, 1990 - EUREKA COUNTY

TOTAL									23,837	5,958
--------------	--	--	--	--	--	--	--	--	--------	-------

SANS SPRING FIELD: FIRST PRODUCTION - MARCH, 1993 - NYE COUNTY

Breck Energy Δ Double D Nevada										
5-14	0	0		0	0					
12-14	0	0		0	0					
5-14A	89	0	7	148	0	7				
	-----	-----		-----	-----					
TOTAL	89	0		148	0		237	0	272,053	4,205,523
Number of Producing Wells	1			1						
Number of Shut in Wells	2			2						

BACON FLAT FIELD: FIRST PRODUCTION - JANUARY, 1981 - NYE COUNTY

Breck Energy Δ Double D Nevada										
#23-17	0	0		0	0					
23-17A	609	3,733	30	638	3,576	30				
	-----	-----		-----	-----					
TOTAL	609	3,733		638	3,576		1,247	7,309	123,458	415,971
Number of Producing Wells	1			1						
Number of Shut in Wells	1			1						

GHOST RANCH FIELD: FIRST PRODUCTION - AUGUST, 1996 - NYE COUNTY

Meritage Energy										
#38-35	302	9,303	17	561	16,142	30				
#48-35	739	10,987	17	423	14,617	31				
#47-35	46	4,041	12	81	6,234	18				
	-----	-----		-----	-----					
1,086	1,086	24,332		1,065	36,993					
Makoil										
#2-21X	1,171	8,713	30	1,001	9,346	31				
	-----	-----		-----	-----					
TOTAL	2,257	33,045		2,066	46,339		4,323	79,384	571,294	4,431,808
Number of Producing Wells	4			4						
Number of Shut in Wells	0			0						

	SEPT			OCTOBER			Bi-Monthly	Bi-Monthly	Cumulative	Cumulative
	Barrels		Days	Barrels		Days	Total	Total	Total	Total
	Oil	H2O		Oil	H2O		Oil	H2O	Oil	H2O
SAND DUNE FIELD: FIRST PRODUCTION- JANUARY, 1998 - NYE COUNTY										
Meritage Energy #88-35	832	2,974	30	848	2,946	31				
TOTAL	832	2,974		848	2,946		1,681	5,920	145,954	387,724
Number of Producing Wells	1			1						
Number of Shut in Wells	0			0						

DEADMAN CREEK - FIRST PRODUCTION - MAY, 1997 - ELKO COUNTY										
TOTAL										367

TOANO DRAW FIELD: FIRST PRODUCTION- JANUARY, 2007 - ELKO COUNTY										
	SEPT		OCTOBER		Bi-Monthly		Bi-Monthly		Cumulative	Cumulative
	Oil	H2O	Oil	H2O	Oil	H2O	Oil	H2O	Oil	H2O
DY Exploration #15-19	0	0			Well P&A					
TOTAL	0	0	0	0	0	0	1,964	29,121		
Number of Producing Wells	0		0							
Number of Shut in Wells	1		1							

NEVADA GAS PRODUCTION SEPT / OCTOBER, 2009

KATE SPRING FIELD: FIRST PRODUCTION - NOVEMBER, 1988

	SEPT	OCTOBER	Bi-Monthly	Cumulative
	MCF	MCF	Total	Total
Makoil 12-2	154	120	274	
Western General Kate 1	19	20	39	
Kate 1A	170	180	350	
Kate 1C	0	0	0	
Taylor 1	47	22	69	
Taylor 2	0	0	0	
Total	390	342	732	342,583
Number of Producing Wells	4	4		
Number of Shut in Wells	2	2		

SUMMARY: NEVADA OIL AND GAS PRODUCTION

Sept Oil Production	44,653			
Oct. Oil Production		41,588		
Bi-Monthly Oil Total			86,241	
Cumulative Nevada Oil Production (1954-Present)				50,967,885
Bi-Monthly H2O Total			1,086,401	
Cum. Water Production (approx 1994-Present)				99,435,634
Number of Producing Wells				
Sept	66			
October	72			
Number of Shut In Wells				
Sept	29			
October	27			
Sept Gas Production	390			
Oct. Gas Production		342		
Bi-Monthly Gas Total			732	
Cumulative Nevada Gas Production (1988-Present)				342,583

	SEPT			OCTOBER			Bi-Monthly	Bi-Monthly	Cumulative	Cumulative
	Barrels		Days	Barrels		Days	Total	Total	Total	Total
	Oil	H2O		Oil	H2O		Oil	H2O	Oil	H2O
Number of Producing Gas Wells										
Sept		4								
October		4								
Number of Shut In Gas Wells										
Sept		2								
October		2								

Remarks:

NEVADA OIL PATCH

Briefing from the Commission on Mineral Resources
DIVISION OF MINERALS
November/December 2009

PRODUCTION SUMMARY

Total Nevada oil production for the period:	81,112 bbls
Production for the same period last year:	73,781 bbls

PERMITTING

Permits to drill issued by NDOM in the period:	1
Permits issued for the same period last year:	2

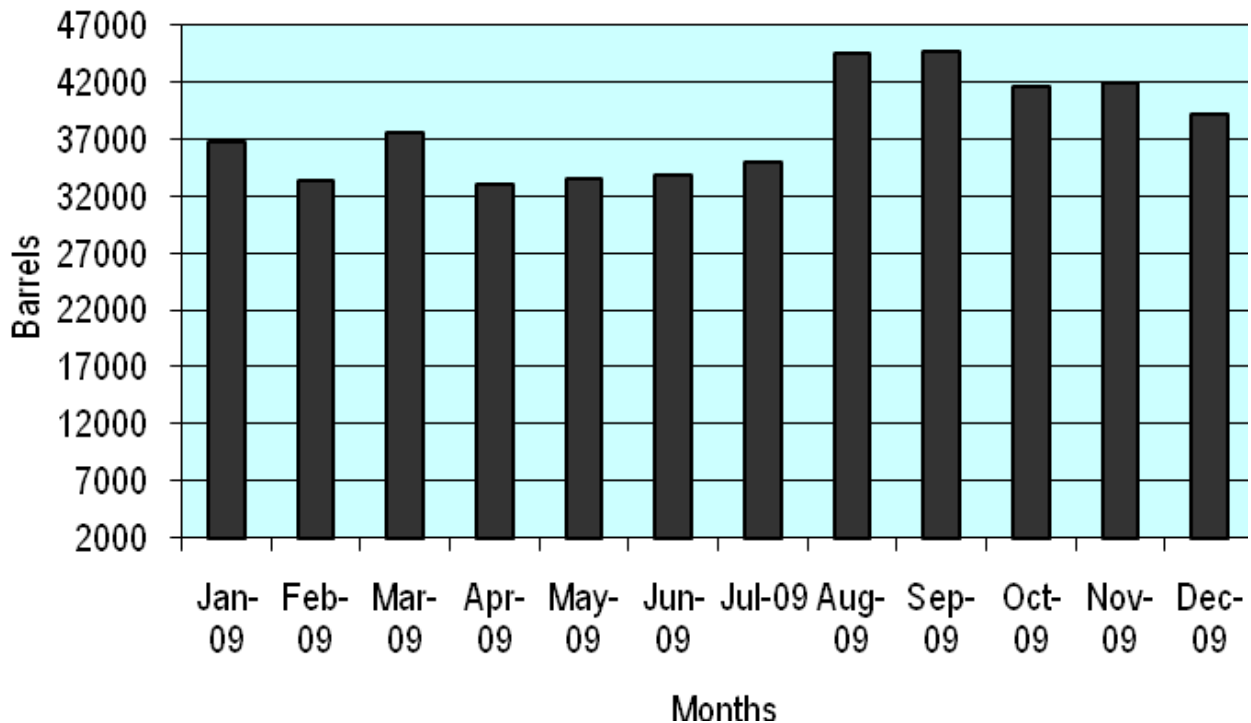
RIG COUNT

Rotary rigs operating during the period:	1
Rotary rigs operating same period last year:	2

WELLS DRILLED OR DRILLING DURING THE PERIOD

True Oil's DY Federal 43-36

NEVADA OIL PRODUCTION



02/16/10

**NEVADA OIL PRODUCTION
NOVEMBER / DECEMBER 2009**

	NOVEMBER			DECEMBER			Bi-Monthly	Bi-Monthly	Cumulative	Cumulative
	Barrels		Days	Barrels		Days	Total	Total	Total	Total
	Oil	H2O		Oil	H2O		Oil	H2O	Oil	H2O
EAGLE SPRINGS FIELD: FIRST PRODUCTION - MARCH, 1954 - NYE COUNTY										
Meritage Energy										
15-35	18	77	2	37	220	3				
35-35	171	1,164	30	301	3,164	31				
62-35	214	4,501	30	0	0					
54-35	385	1,397	30	676	3,796	31				
64-35	257	1,242	30	0	0					
44-35	0	0		0	0					
1-35										
1-34										
1-36	0	0		0	0					
2-36	295	18,511	30	307	17,480	31				
4-36	0	0		0	0					
5-36	342	1,446	29	341	1,332	29				
13-36	295	2,026	30	307	1,913	31				
23-36	204	1,655	28	213	1,540	29				
24-36	268	184	30	279	174	31				
43-36	0	0		0	0					
55-35	0	0		0	0					
73-35	617	5,848	30	641	5,522	31				
74-35	188	6,401	30	195	6,044	31				
82-35	322	8,012	30	334	7,566	31				
83-35	697	4,374	30	494	3,340	22				
84-35	0	0		0	0					
	-----	-----		-----	-----					
	4,272	56,836		4,122	52,089		8,393	108,925		
TOTAL	4,272	56,836		4,122	52,089		8,393	108,925	5,390,495	7,468,349
Number of Producing Wells	14			12						
Number of Shut in Wells	8			10						

TRAP SPRING FIELD: FIRST PRODUCTION - NOVEMBER, 1976 - NYE COUNTY

Makoil, Inc.										
24-3	9	0	1	4	0	1				
12-23	0	0		0	0					
12-24	292	888	30	306	930	31				
12-32	608	2,996	30	607	2,983	30				
12-33	0	0		0	0					
12-34	346	350	30	368	373	31				
12-42	0			0	0					
12-43	2,693	28	30	2,536	26	30				
12-44X	0	0		0	0					
13-11	0	0		0	0					
13-11R	344	1,827	30	368	1,958	31				
13-14	408	6,471	30	387	5,910	31				
13-21X	438	2,023	30	454	2,096	31				
13-24	30	13	3	25	11	3				
13-31	229	1,315	30	235	1,349	31				
13-32	494	3,668	30	489	3,562	31				
13-33	146	444	30	148	450	31				
13-41X	919	6,232	30	890	5,925	31				
13-42	145	7,204	30	151	6,802	31				
14-23	229	3,636	30	242	3,707	31				
14-24	0	0		0	0					

	NOVEMBER			DECEMBER			Bi-Monthly	Bi-Monthly	Cumulative	Cumulative
	Barrels		Days	Barrels		Days	Total	Total	Total	Total
	Oil	H2O		Oil	H2O		Oil	H2O	Oil	H2O
Makoil, Inc.										
14-32	321	6,176	30	326	6,016	31				
14-34	0	0		0	0					
14-34X	239	968	30	231	939	31				
14-41	1,142	6,557	30	1,168	6,600	31				
14-44	299	11,091	30	280	10,007	31				
12-14	35	43	4	33	40	4				
2	664	35	30	744	34	30				
3	812	86,958	30	960	75,510	27				
8	76	14	8	112	15	8				
9	2,919	41,491	30	2,792	45,413	31				
16	193	18,671	30	251	18,615	31				
19	828	104	30	1,072	103	31				
23-41	170	32	30	231	32	31				
36-33	0	0		0	0					
	-----	-----		-----	-----					
	15,025	209,235		15,407	199,406		30,432	408,641		
Frontier Exploration										
13-1	240	150	30	238	165	31				
13-45	165	300	30	154	310	31				
13-46	0	0		0	0					
14-33	139	452	30	145	467	31				
14-42	169	425	30	164	440	31				
14-49	101	60	30	105	62	31				
14-49X	29	0	3	24	0	2				
	-----	-----		-----	-----					
	843	1,387		830	1,444		1,673	2,831		
TOTAL	15,868	210,622		16,237	200,850	0	32,105	411,472	14,687,259	39,618,093
Number of Producing Wells	33			33						
Number of Shut in Wells	9			9						

CURRENT FIELD: FIRST PRODUCTION - FEBRUARY, 1979 - NYE COUNTY

Makoil, Inc.										
Currant #1	6	0	1	5	0	1				
TOTAL	6	0		5	0		11	0	1810	0
Number of Producing Wells	1			1						
Number of Shut in Wells	0			0						

DUCKWATER CREEK FIELD: FIRST PRODUCTION - MAY, 1990 - NYE COUNTY

Makoil, Inc.										
19-11	10	90	1	10	90	1				
TOTAL	10	90		10	90		20	180	18,705	71,181
Number of Producing Wells	1			1						
Number of Shut in Wells	0			0						

	NOVEMBER			DECEMBER			Bi-Monthly	Bi-Monthly	Cumulative	Cumulative
	Barrels		Days	Barrels		Days	Total	Total	Total	Total
	Oil	H2O		Oil	H2O		Oil	H2O	Oil	H2O

BLACKBURN FIELD: FIRST PRODUCTION - APRIL, 1982 - EUREKA COUNTY

Blackburn Oil & Gas										
#3	0	0		0	0					
#10	14	39	2	195	869	14				
#14	5,665	378	30	4,816	381	30				
#16	0	0		0	0					
#18	2,249	41,498	30	968	44,880	31				
#19	1,684	55,300	28	1,685	62,766	31				
#21	150	34,198	29	143	37,609	31				
TOTAL	9,762	131,413		7,807	146,505		17,569	277,918	5,345,082	29,169,311
Number of Producing Wells	5			5						
Number of Shut in Wells	2			2						

GRANT CANYON FIELD: FIRST PRODUCTION - SEPTEMBER, 1983 - NYE COUNTY

Grant Canyon Oil & Gas										
#7	3,027	22,354	27	3,921	25,473	31				
#9	925	931	28	586	788	31				
#22-21	704	17,831	25	696	27,281	31				
TOTAL	4,656	41,116		5,203	53,542		9,859	94,658	21,117,323	6,561,816
Number of Producing Wells	3			3						
Number of Shut in Wells	0			0						

SPENCER FEDERAL LEASE: PRODUCTION - MAY, 1986

TOTAL										86
--------------	--	--	--	--	--	--	--	--	--	----

KATE SPRING FIELD: FIRST PRODUCTION - JANUARY, 1986 - NYE COUNTY

Western General, Inc.										
Kate #1	500	5,000		500	6,000					
Kate #1A	1,543	19,428		1,298	20,534					
Kate #1C	0	0		0	0					
Taylor #1	407	19,137		287	19,490					
Taylor #2	0	0		0	0					
	2,450	43,565		2,085	46,024		4,535	89,589		
Makoil Inc.										
#12-2	1,031	6,567	30	203	8,516	31		15,083		
TOTAL	3,481	50,132		2,288	54,540		5,769	104,672	2,364,909	7,630,112
Number of Producing Wells	4			4						
Number of Shut in Wells	2			2						

TOMERA RANCH FIELD: FIRST PRODUCTION - DECEMBER, 1987 - EUREKA COUNTY

Neuhaus/Winn Expl.										
33-2RR	0	0		0	0					
TOTAL	0	0		0	0		0	0	36,472	505,881
Number of Producing Wells	0			0						
Number of Shut in Wells	1			1						

	NOVEMBER			DECEMBER			Bi-Monthly	Bi-Monthly	Cumulative	Cumulative
	Barrels		Days	Barrels		Days	Total	Total	Total	Total
	Oil	H2O		Oil	H2O		Oil	H2O	Oil	H2O
TOANO DRAW FIELD: FIRST PRODUCTION- JANUARY, 2007 - ELKO COUNTY										
DY Exploration #15-19										
TOTAL	0	0		0	0		0	0	1,964	29,121
Number of Producing Wells	0			0						
Number of Shut in Wells	1			1						

NEVADA GAS PRODUCTION NOVEMBER / DECEMBER, 2009

KATE SPRING FIELD: FIRST PRODUCTION - NOVEMBER, 1988

	NOVEMBER MCF	DECEMBER MCF	Bi-Monthly Total	Cumulative Total
Makoil				
12-2	206	41	247	
Western General				
Kate 1	14	21	35	
Kate 1A	180	150	330	
Kate 1C	0	0	0	
Taylor 1	39	27	66	
Taylor 2	0	0	0	
Total	439	239	678	343,261
Number of Producing Wells	4	4		
Number of Shut in Wells	2	2		

SUMMARY: NEVADA OIL AND GAS PRODUCTION

Nov. Oil Production	41,918			
Dec. Oil Production		39,194		
Bi-Monthly Oil Total			81,112	
Cumulative Nevada Oil Production (1954-Present)				51,048,997
Bi-Monthly H2O Total			1,096,255	
Cum. Water Production (approx 1994-Present)				100,531,889
Number of Producing Wells				
July	68			
August	70			
Number of Shut In Wells				
July	27			
August	29			
Nov. Gas Production	439			
Dec. Gas Production		239		
Bi-Monthly Gas Total			678	
Cumulative Nevada Gas Production (1988-Present)				343,261
Number of Producing Gas Wells				
June	4			
August	4			
Number of Shut In Gas Wells				
July	2			
August	2			

Remarks: