

NEVADA OIL PATCH

Briefing from the Commission on Mineral Resources
DIVISION OF MINERALS
January/February 2008

PRODUCTION SUMMARY

Total Nevada oil production for the period: 62,662 bbls
Production for the same period last year: 71,567 bbls

PERMITTING

Permits to drill issued by NDOM in the period: 1
Permits issued for the same period last year: 0

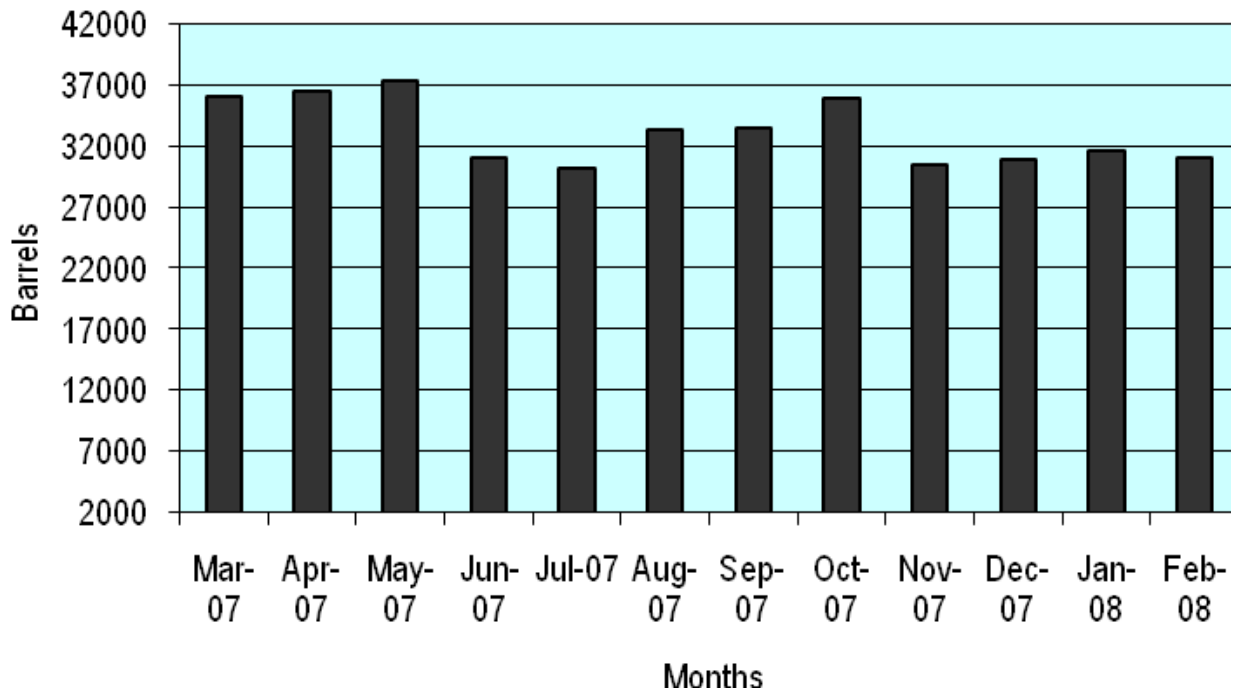
RIG COUNT

Rotary rigs operating during the period: 1
Rotary rigs operating same period last year: 0

WELLS DRILLED OR DRILLING DURING THE PERIOD

Trail Mountain's Palisades 1

NEVADA OIL PRODUCTION



04/15/08

**NEVADA OIL PRODUCTION
JANUARY / FEBRUARY 2008**

	JANUARY			FEBRUARY			Bi-Monthly	Bi-Monthly	Cumulative	Cumulative
	Barrels		Days	Barrels		Days	Total	Total	Total	Total
	Oil	H2O		Oil	H2O		Oil	H2O	Oil	H2O
EAGLE SPRINGS FIELD: FIRST PRODUCTION - MARCH, 1954 - NYE COUNTY										
Meritage Energy										
15-35	194	2,059	30	139	1,880	26				
35-35	130	1,626	30	139	1,710	29				
62-35	170	6,522	31	174	6,612	29				
54-35	240	1,692	25	314	2,052	29				
64-35	160	1,504	25	209	1,824	29				
44-35	0	0		0	0					
1-35	0	0		0	0					
1-34										
1-36	0	0		0	0					
2-36	362	18,833	31	277	16,518	26				
4-36	0	0		0	0					
5-36	428	1,499	31	367	1,455	29				
13-36	362	2,061	31	311	2,000	29				
23-36	263	1,780	31	226	1,727	29				
24-36	329	187	31	223	147	23				
43-36	133	1,885	24	141	2,318	29				
55-35	0	0		0	0					
73-35	757	5,950	31	650	5,773	29				
74-35	230	6,512	31	198	6,319	29				
82-35	187	4,460	15	256	6,140	22				
83-35	576	3,377	22	735	4,319	29				
84-35	0	0		0	0					
	-----	-----		-----	-----					
	4,521	59,949		4,358	60,795		8,879	120,744		
TOTAL	4,521	59,949		4,358	60,795		8,879	120,744	5,286,840	6,046,708
Number of Producing Wells	15			15						
Number of Shut in Wells	7			7						

TRAP SPRING FIELD: FIRST PRODUCTION - NOVEMBER, 1976 - NYE COUNTY

Makoiil, Inc.										
24-3	4	0	1	8	0	1				
12-23	0	0		0	0					
12-24	450	1,418	31	428	1,381	29				
12-32	800	2,692	31	849	2,856	29				
12-33	0	0		0	0					
12-34	450	460	31	428	436	29				
12-42	0	0		0	0					
12-43	73	3	5	148	6	4				
12-44X	0	0		0	0					
13-11	0	0		0	0					
13-11R	450	2,246	31	428	2,129	29				
13-14	465	4,749	22	707	12,731	29				
13-21X	450	2,607	31	428	2,470	29				
13-24	16	7	2	23	10	3				
13-31	463	2,686	31	457	2,441	29				
13-32	511	4,232	31	491	3,667	29				
13-33	146	596	31	143	581	29				
13-41X	877	7,258	31	832	5,426	28				
13-42	146	7,301	31	143	7,121	29				
14-23	193	2,834	29	200	2,926	29				
14-24	0	0		0	0					

	JANUARY			FEBRUARY			Bi-Monthly	Bi-Monthly	Cumulative	Cumulative
	Barrels		Days	Barrels		Days	Total	Total	Total	Total
	Oil	H2O		Oil	H2O		Oil	H2O	Oil	H2O
Makoil, Inc.										
14-32	450	10,760	31	428	9,252	29				
14-34	26	423	3	19	299	2				
14-34X	202	207	31	200	203	29				
14-41	450	5,290	31	428	5,014	29				
14-44	299	5,816	31	267	5,161	28				
12-14	20	0	3	35	0	4				
2	747	68	31	658	62	29				
3	1,016	74,323	31	966	67,335	29				
8	10	10	5	8	0	4				
9	1,679	45,917	31	1,541	41,930	29				
16	93	15,798	31	166	13,950	29				
19	1,568	59	31	1,364	134	29				
23-41	182	0	31	149	0	29				
36-33	0	0		0	0					
	-----	-----		-----	-----					
	12,235	197,760		11,940	187,521		24,175	385,281		
Frontier Exploration										
13-1	301	463	31	287	433	29				
13-45	192	240	31	182	225	29				
13-46	0	0		0	0					
14-33	170	317	31	160	287	29				
14-42	182	265	31	171	248	29				
14-49	130	92	31	120	86	29				
14-49X	39	0	4	33	0	3				
	-----	-----		-----	-----					
	1,014	1,377		953	1,279		1,967	2,656		
TOTAL	13,249	199,137		12,893	188,800	0	26,142	387,937	14,335,992	35,342,103
Number of Producing Wells	34			34						
Number of Shut in Wells	7			7						

CURRENT FIELD: FIRST PRODUCTION - FEBRUARY, 1979 - NYE COUNTY

Makoil, Inc.										
Currant #1	0	0		14	0	1				
TOTAL	0	0		14	0		14	0	1605	0
Number of Producing Wells	0			1						
Number of Shut in Wells	1			0						

DUCKWATER CREEK FIELD: FIRST PRODUCTION - MAY, 1990 - NYE COUNTY

Makoil, Inc.										
19-11	10	90	1	10	90	1				
TOTAL	10	90		10	90		20	180	18,485	69,201
Number of Producing Wells	1			1						
Number of Shut in Wells	0			0						

	JANUARY			FEBRUARY			Bi-Monthly	Bi-Monthly	Cumulative	Cumulative
	Barrels		Days	Barrels		Days	Total	Total	Total	Total
	Oil	H2O		Oil	H2O		Oil	H2O	Oil	H2O

BLACKBURN FIELD: FIRST PRODUCTION - APRIL, 1982 - EUREKA COUNTY

Blackburn Oil & Gas										
#3	0	0		0	0					
#10	741	331	27	405	618	29				
#14	0	0		0	0					
#16	58	1,579	31	214	2,629	29				
#18	774	88,621	30	631	70,542	29				
#19	1,436	38,586	31	1,325	45,108	29				
#21	154	13,473	31	375	24,906	29				
TOTAL	3,163	142,590		2,950	143,803		6,113	286,393	5,229,865	26,309,471
Number of Producing Wells	5			5						
Number of Shut in Wells	2			2						

GRANT CANYON FIELD: FIRST PRODUCTION - SEPTEMBER, 1983 - NYE COUNTY

Grant Canyon Oil & Gas										
#3										
#7	1,176	12,322	31	2,029	18,973	29				
#9	1,671	17,513	31	1,331	12,440	29				
#22-21	732	21,170	31	625	14,629	29				
TOTAL	3,579	51,005		3,984	46,042		7,563	97,047	21,008,604	5,395,548
Number of Producing Wells	3			3						
Number of Shut in Wells	1			1						

SPENCER FEDERAL LEASE: PRODUCTION - MAY, 1986

TOTAL										86
--------------	--	--	--	--	--	--	--	--	--	----

KATE SPRING FIELD: FIRST PRODUCTION - JANUARY, 1986 - NYE COUNTY

Western General, Inc.										
Kate #1	200	2,847		154	1,564					
Kate #1A	2,143	10,000		1,900	8,000					
Kate #1C	0	0		0	0					
Taylor #1	151	10,350		368	5,920					
Taylor #2	0	0		0	0					
	2,494	23,197		2,422	15,484		4,916	38,681		
Makoil Inc.										
#12-2	639	8,711	31	800	7,621	29				
TOTAL	3,133	31,908		3,222	23,105		6,355	55,013	2,296,054	6,748,043
Number of Producing Wells	4			4						
Number of Shut in Wells	2			2						

TOMERA RANCH FIELD: FIRST PRODUCTION - DECEMBER, 1987 - EUREKA COUNTY

Neuhaus/Winn Expl. 33-2RR										
TOTAL	0	0		0	0		0	0	36,472	505,881
Number of Producing Wells	0			0						
Number of Shut in Wells	1			1						

	JANUARY			FEBRUARY			Bi-Monthly	Bi-Monthly	Cumulative	Cumulative
	Barrels		Days	Barrels		Days	Total	Total	Total	Total
	Oil	H2O		Oil	H2O		Oil	H2O	Oil	H2O

NORTH WILLOW CREEK: FIRST PRODUCTION - APRIL, 1988 - EUREKA COUNTY

Meritage Energy										
1-27	0	0		0	0					
6-27	0	0		0	0					
	-----	-----		-----	-----					
TOTAL	0	0		0	0		0	0	51,090	3,210
Number of Producing Wells	0			0						
Number of Shut in Wells	2			2						

THREE BAR FIELD: FIRST PRODUCTION - MARCH, 1990 - EUREKA COUNTY

TOTAL									23,837	5,958
--------------	--	--	--	--	--	--	--	--	--------	-------

SANS SPRING FIELD: FIRST PRODUCTION - MARCH, 1993 - NYE COUNTY

formerly Nance Petroleum/Big West O&G										
Double D Nevada										
5-14	0	0		0	0					
12-14	0	0		0	0					
5-14A	249	24,600	31	210	20,289	25				
	-----	-----		-----	-----					
TOTAL	249	24,600		210	20,289		459	44,889	268,886	4,033,124
Number of Producing Wells	1			1						
Number of Shut in Wells	2			2						

BACON FLAT FIELD: FIRST PRODUCTION - JANUARY, 1981 - NYE COUNTY

Double D Nevada										
#23-17	0	0		0	0					
23-17A	718	1,979	31	641	1,052	26				
	-----	-----		-----	-----					
TOTAL	718	1,979		641	1,052		1,359	3,031	110,261	381,960
Number of Producing Wells	1			1						
Number of Shut in Wells	1			1						

GHOST RANCH FIELD: FIRST PRODUCTION - AUGUST, 1996 - NYE COUNTY

Meritage Energy										
#38-35	724	15,225	31	692	13,894	29				
#48-35	490	12,863	31	469	11,738	29				
#47-35	187	10,894	31	179	9,941	29				
	-----	-----		-----	-----					
	1,401	38,982		1,339	35,573					
Makoil										
#2-21X	648	23,586	31	595	23,181	29				
	-----	-----		-----	-----					
TOTAL	2,049	62,568		1,935	58,754		3,983	121,322	532,075	3,431,661
Number of Producing Wells	4			4						
Number of Shut in Wells	0			0						

	JANUARY			FEBRUARY			Bi-Monthly	Bi-Monthly	Cumulative	Cumulative
	Barrels		Days	Barrels		Days	Total	Total	Total	Total
	Oil	H2O		Oil	H2O		Oil	H2O	Oil	H2O

SAND DUNE FIELD: FIRST PRODUCTION- JANUARY, 1998 - NYE COUNTY

Meritage Energy #88-35	955	2,436	31	820	2,364	29				
TOTAL	955	2,436		820	2,364		1,774	4,800	128,964	334,501
Number of Producing Wells	1			1						
Number of Shut in Wells	0			0						

DEADMAN CREEK - FIRST PRODUCTION - MAY, 1997 - ELKO COUNTY

TOTAL									367	
--------------	--	--	--	--	--	--	--	--	-----	--

TOANO DRAW FIELD: FIRST PRODUCTION - JANUARY, 2007 - ELKO COUNTY

DY Exporation #15-19	0	0		0	0					
TOTAL	0	0		0	0		0	0	1916	25,614
Number of Producing Wells	0									
Number of Shut in Wells	1									

NEVADA GAS PRODUCTION JANUARY / FEBRUARY, 2007

KATE SPRING FIELD: FIRST PRODUCTION - NOVEMBER, 1988

	JANUARY MCF	FEBRUARY MCF	Bi-Monthly Total	Cumulative Total
Makoil				
12-2	128	160	288	
Western General				
Kate 1	23	15	38	
Kate 1A	200	85	285	
Kate 1C	0	0	0	
Taylor 1	17	33	50	
Taylor 2	0	0	0	
Total	368	293	661	335,525
Number of Producing Wells	4	4		
Number of Shut in Wells	2	2		

	JANUARY			FEBRUARY			Bi-Monthly	Bi-Monthly	Cumulative	Cumulative
	Barrels		Days	Barrels		Days	Total	Total	Total	Total
	Oil	H2O		Oil	H2O		Oil	H2O	Oil	H2O

SUMMARY: NEVADA OIL AND GAS PRODUCTION

January Oil Production	31,626									
February Oil Production			31,036							
Bi-Monthly Oil Total						62,662				
Cumulative Nevada Oil Production (1954-Present)								50,220,796		
Bi-Monthly H2O Total						1,121,356				
Cum. Water Production (approx 1994-Present)									88,562,384	
Number of Producing Wells										
January	69									
February	74									
Number of Shut In Wells										
January	26									
February	25									
January Gas Production	368									
February Gas Production			293							
Bi-Monthly Gas Total						661				
Cumulative Nevada Gas Production (1988-Present)								335,525		
Number of Producing Gas Wells										
January	4									
February	4									
Number of Shut In Gas Wells										
January	2									
February	2									

Remarks:

NEVADA OIL PATCH

Briefing from the Commission on Mineral Resources
DIVISION OF MINERALS
March/April 2008

PRODUCTION SUMMARY

Total Nevada oil production for the period:	72,250 bbls
Production for the same period last year:	72,737 bbls

PERMITTING

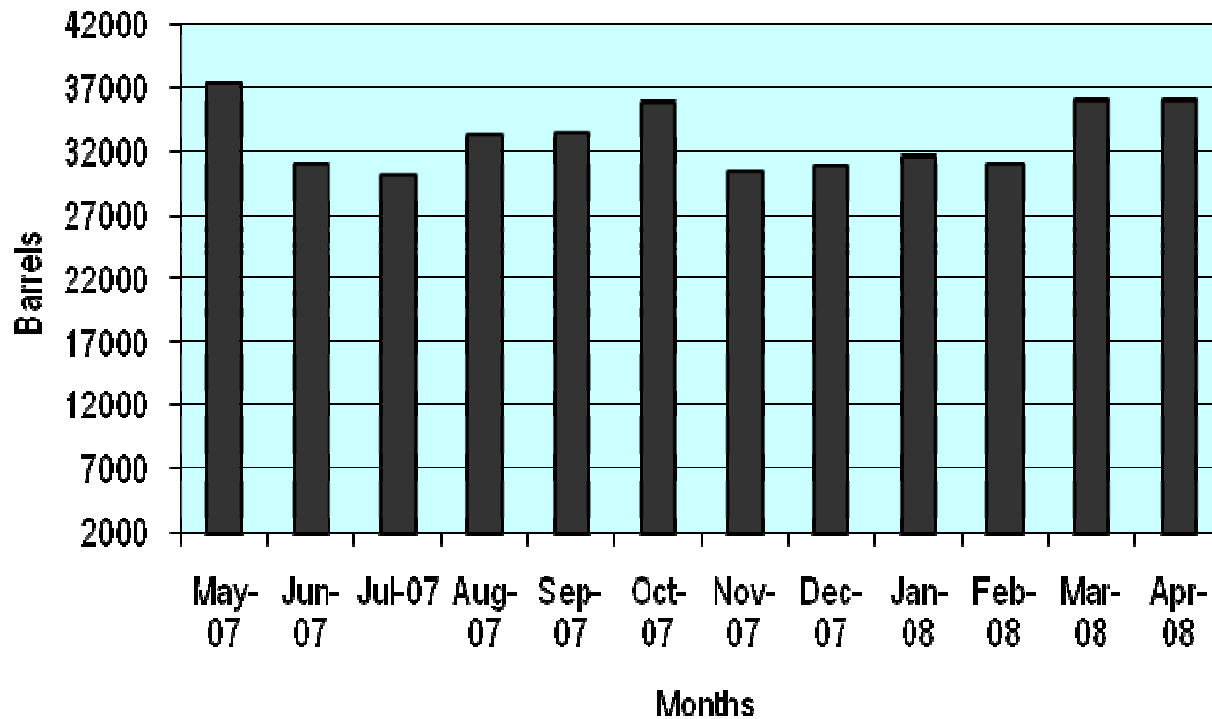
Permits to drill issued by NDOM in the period:	2
Permits issued for the same period last year:	1

RIG COUNT

Rotary rigs operating during the period:	0
Rotary rigs operating same period last year:	2

WELLS DRILLED OR DRILLING DURING THE PERIOD

NEVADA OIL PRODUCTION



06/05/08

**NEVADA OIL PRODUCTION
MARCH / APRIL 2008**

	MARCH			APRIL			Bi-Monthly	Bi-Monthly	Cumulative	Cumulative
	Barrels		Days	Barrels		Days	Total	Total	Total	Total
	Oil	H2O		Oil	H2O		Oil	H2O	Oil	H2O
EAGLE SPRINGS FIELD: FIRST PRODUCTION - MARCH, 1954 - NYE COUNTY										
Meritage Energy										
15-35	198	1,678	26	205	1,754	30				
35-35	139	1,355	27	137	1,385	30				
62-35	195	6,271	31	171	5,355	30				
54-35	351	1,946	31	281	1,543	27				
64-35	228	1,730	30	205	1,477	30				
44-35	0	0		0	0					
1-35	0	0		0	0					
1-34										
1-36	170	2,775	31	183	3,114	30				
2-36	233	14,335	25	335	21,961	30				
4-36	0	0		0	0					
5-36	368	1,558	31	396	1,748	30				
13-36	311	2,142	31	335	2,404	30				
23-36	226	1,850	31	244	2,076	30				
24-36	283	195	31	305	219	30				
43-36	142	2,483	31	141	2,598	28				
55-35	0	0		0	0					
73-35	651	6,183	31	625	6,124	27				
74-35	198	6,767	31	198	6,979	28				
82-35	340	8,471	31	366	9,506	30				
83-35	736	4,625	31	792	5,190	30				
84-35	0	0		0	0					
	-----	-----		-----	-----					
	4,770	64,364		4,918	73,431		9,688	137,795		
TOTAL	4,770	64,364		4,918	73,431		9,688	137,795	5,296,528	6,184,503
Number of Producing Wells	16			16						
Number of Shut in Wells	6			6						

TRAP SPRING FIELD: FIRST PRODUCTION - NOVEMBER, 1976 - NYE COUNTY

Makoil, Inc.										
24-3	0	0		13	1	1				
12-23	0	0		0	0					
12-24	458	1,473	31	450	1,441	30				
12-32	835	2,805	31	813	2,732	30				
12-33	0	0		0	0					
12-34	458	465	31	450	455	30				
12-42	0	0		0	0					
12-43	2,812	119	17	4,722	199	30				
12-44X	0	0		0	0					
13-11	0	0		0	0					
13-11R	458	2,270	31	450	2,073	30				
13-14	873	15,220	31	649	11,501	30				
13-21X	458	2,634	31	450	2,578	30				
13-24	30	13	4	28	12	4				
13-31	478	2,546	31	463	2,457	30				
13-32	542	3,680	31	504	3,740	30				
13-33	138	527	22	151	612	30				
13-41X	916	5,712	31	905	5,621	30				
13-42	153	6,044	31	151	6,802	30				
14-23	223	3,002	31	211	2,830	30				
14-24	0	0		0	0					

MARCH			APRIL		Bi-Monthly	Bi-Monthly	Cumulative	Cumulative
Barrels			Barrels		Total	Total	Total	Total
Oil	H2O	Days	Oil	H2O	Oil	H2O	Oil	H2O

	MARCH			APRIL			Bi-Monthly	Bi-Monthly	Cumulative	Cumulative
	Barrels		Days	Barrels		Days	Total	Total	Total	Total
	Oil	H2O		Oil	H2O		Oil	H2O	Oil	H2O
Makoil, Inc.										
14-32	458	7,284	31	450	7,128	30				
14-34	30	470	3	23	360	3				
14-34X	214	217	31	211	205	30				
14-41	458	4,701	31	450	5,233	30				
14-44	256	4,644	26	228	4,049	30				
12-14	52	0	5	45	0	3				
2	722	68	31	652	65	30				
3	1,077	74,092	31	978	70,775	30				
8	8	4	4	28	31	5				
9	1,669	45,106	31	1,414	43,150	30				
16	173	15,085	31	133	15,076	30				
19	1,487	148	31	1,304	135	30				
23-41	170	0	31	156	0	30				
36-33	0	0		0	0					
	-----	-----		-----	-----					
	15,606	198,329		16,482	189,261		32,088	387,590		
Frontier Exploration										
13-1	309	463	31	282	441	30				
13-45	188	241	31	180	235	30				
13-46	0	0		0	0					
14-33	173	308	31	162	295	30				
14-42	256	265	31	106	255	30				
14-49	128	92	31	120	89	30				
14-49X	43	0	4	30	0	3				
	-----	-----		-----	-----					
	1,097	1,369		880	1,315		1,977	2,684		
TOTAL	16,703	199,698		17,362	190,576	0	34,065	390,274	14,370,057	35,732,377
Number of Producing Wells	33			34						
Number of Shut in Wells	9			8						

CURRENT FIELD: FIRST PRODUCTION - FEBRUARY, 1979 - NYE COUNTY

Makoil, Inc.										
Currant #1	15	0	1	18	0	1				
TOTAL	15	0		18	0		33	0	1638	0
Number of Producing Wells	1			1						
Number of Shut in Wells	0			0						

DUCKWATER CREEK FIELD: FIRST PRODUCTION - MAY, 1990 - NYE COUNTY

Makoil, Inc.										
19-11	10	90	1	10	90	1				
TOTAL	10	90		10	90		20	180	18,505	69,381
Number of Producing Wells	1			1						
Number of Shut in Wells	0			0						

	MARCH			APRIL			Bi-Monthly	Bi-Monthly	Cumulative	Cumulative
	Barrels		Days	Barrels		Days	Total	Total	Total	Total
	Oil	H2O		Oil	H2O		Oil	H2O	Oil	H2O
BLACKBURN FIELD: FIRST PRODUCTION - APRIL, 1982 - EUREKA COUNTY										
Blackburn Oil & Gas										
#3	0	0		0	0					
#10	424	406	31	431	619	30				
#14	0	0		0	0					
#16	27	10,403	31	208	10,288	30				
#18	774	71,127	28	752	82,573	30				
#19	1,792	46,768	31	1,222	37,702	30				
#21	249	23,102	31	61	17,097	30				
TOTAL	3,266	151,806		2,674	148,279		5,940	300,085	5,235,805	26,609,556
Number of Producing Wells	5			5						
Number of Shut in Wells	2			2						

GRANT CANYON FIELD: FIRST PRODUCTION - SEPTEMBER, 1983 - NYE COUNTY										
Grant Canyon Oil & Gas										
#3										
#7	2,400	22,376	31	2,695	19,241	28				
#9	1,172	10,922	31	703	5,023	28				
#22-21	752	15,703	31	846	19,948	30				
TOTAL	4,323	49,001		4,244	44,212		8,567	93,213	21,017,171	5,488,761
Number of Producing Wells	3			3						
Number of Shut in Wells	1			1						

SPENCER FEDERAL LEASE: PRODUCTION - MAY, 1986										
TOTAL									86	

KATE SPRING FIELD: FIRST PRODUCTION - JANUARY, 1986 - NYE COUNTY										
Western General, Inc.										
Kate #1	144	2,864		500	3,000					
Kate #1A	2,000	11,000		1,532	11,831					
Kate #1C	0	0		0	0					
Taylor #1	478	10,291		335	10,435					
Taylor #2	0	0		0	0					
	2,622	24,155		2,367	25,266		4,989	49,421		
Makoil Inc.										
#12-2	614	8,241	31	704	8,241	30				
TOTAL	3,236	32,396		3,071	33,507		6,307	65,903	2,302,361	6,813,946
Number of Producing Wells	4			4						
Number of Shut in Wells	2			2						

TOMERA RANCH FIELD: FIRST PRODUCTION - DECEMBER, 1987 - EUREKA COUNTY										
Neuhaus/Winn Expl.										
33-2RR	0	0		0	0					
TOTAL	0	0		0	0		0	0	36,472	505,881
Number of Producing Wells	0			0						
Number of Shut in Wells	1			1						

	MARCH			APRIL			Bi-Monthly	Bi-Monthly	Cumulative	Cumulative
	Barrels		Days	Barrels		Days	Total	Total	Total	Total
	Oil	H2O		Oil	H2O		Oil	H2O	Oil	H2O

NORTH WILLOW CREEK: FIRST PRODUCTION - APRIL, 1988 - EUREKA COUNTY

Meritage Energy										
1-27	0	0		0	0					
6-27	62	0	17	-10	0	3				
	-----	-----		-----	-----					
TOTAL	62	0		-10	0		52	0	51,142	3,210
Number of Producing Wells	1			0						
Number of Shut in Wells	1			2						

THREE BAR FIELD: FIRST PRODUCTION - MARCH, 1990 - EUREKA COUNTY

TOTAL									23,837	5,958
--------------	--	--	--	--	--	--	--	--	--------	-------

SANS SPRING FIELD: FIRST PRODUCTION - MARCH, 1993 - NYE COUNTY

Double D Nevada	formerly Nance Petroleum/Big West O&G									
5-14	0	0		0	0					
12-14	0	0		0	0					
5-14A	189	19,482	24	281	23,920	30				
	-----	-----		-----	-----					
TOTAL	189	19,482		281	23,920		470	43,402	269,356	4,076,526
Number of Producing Wells	1			1						
Number of Shut in Wells	2			2						

BACON FLAT FIELD: FIRST PRODUCTION - JANUARY, 1981 - NYE COUNTY

Double D Nevada										
#23-17	0	0		0	0					
23-17A	702	2,339	31	674	2,390	30				
	-----	-----		-----	-----					
TOTAL	702	2,339		674	2,390		1,376	4,729	111,637	386,689
Number of Producing Wells	1			1						
Number of Shut in Wells	1			1						

GHOST RANCH FIELD: FIRST PRODUCTION - AUGUST, 1996 - NYE COUNTY

Meritage Energy										
#38-35	733	16,055	31	735	15,589	30				
#48-35	496	13,563	31	498	13,170	30				
#47-35	189	11,487	31	190	11,154	30				
	-----	-----		-----	-----					
	1,419	41,105		1,422	39,914					
Makoil										
#2-21X	634	21,619	31	588	21,619	30				
	-----	-----		-----	-----					
TOTAL	2,053	62,724		2,010	61,533		4,063	124,257	536,138	3,555,918
Number of Producing Wells	4			4						
Number of Shut in Wells	0			0						

	MARCH			APRIL			Bi-Monthly	Bi-Monthly	Cumulative	Cumulative
	Barrels		Days	Barrels		Days	Total	Total	Total	Total
	Oil	H2O		Oil	H2O		Oil	H2O	Oil	H2O
SAND DUNE FIELD: FIRST PRODUCTION- JANUARY, 1998 - NYE COUNTY										
Meritage Energy #88-35	786	2,449	30	883	2,841	30				
TOTAL	786	2,449		883	2,841		1,669	5,290	130,634	339,791
Number of Producing Wells	1			1						
Number of Shut in Wells	0			0						

DEADMAN CREEK - FIRST PRODUCTION - MAY, 1997 - ELKO COUNTY										
TOTAL									367	

TOANO DRAW FIELD: FIRST PRODUCTION - JANUARY, 2007 - ELKO COUNTY										
DY Exporation #15-19	0	0		0	0					
TOTAL	0	0		0	0		0	0	1916	25,614
Number of Producing Wells	0									
Number of Shut in Wells	1									

NEVADA GAS PRODUCTION MARCH / APRIL, 2007										
KATE SPRING FIELD: FIRST PRODUCTION - NOVEMBER, 1988										

	MARCH	APRIL	Bi-Monthly	Cumulative
	MCF	MCF	Total	Total
Makoil 12-2	123	141	264	
Western General Kate 1	14	23	37	
Kate 1A	190	170	360	
Kate 1C	0	0	0	
Taylor 1	45	32	77	
Taylor 2	0	0	0	
Total	372	366	738	336,263
Number of Producing Wells	4	4		
Number of Shut in Wells	2	2		

SUMMARY: NEVADA OIL AND GAS PRODUCTION

March Oil Production	36,116			
April Oil Production		36,134		
Bi-Monthly Oil Total			72,250	
Cumulative Nevada Oil Production (1954-Present)				50,293,046
Bi-Monthly H2O Total			1,165,128	
Cum. Water Production (approx 1994-Present)				89,727,512
Number of Producing Wells				
March	71			
April	75			
Number of Shut In Wells				
March	25			
April	25			
March Gas Production	372			
April Gas Production		366		
Bi-Monthly Gas Total			738	
Cumulative Nevada Gas Production (1988-Present)				336,263
Number of Producing Gas Wells				

	MARCH			APRIL			Bi-Monthly	Bi-Monthly	Cumulative	Cumulative
	Barrels		Days	Barrels		Days	Total	Total	Total	Total
	Oil	H2O		Oil	H2O		Oil	H2O	Oil	H2O
March		4								
April		4								
Number of Shut In Gas Wells										
March		2								
April		2								

Remarks:

NEVADA OIL PATCH

Briefing from the Commission on Mineral Resources
DIVISION OF MINERALS
May/June 2008

PRODUCTION SUMMARY

Total Nevada oil production for the period: 73,332 bbls
Production for the same period last year: 63,591 bbls

PERMITTING

Permits to drill issued by NDOM in the period: 2
Permits issued for the same period last year: 3

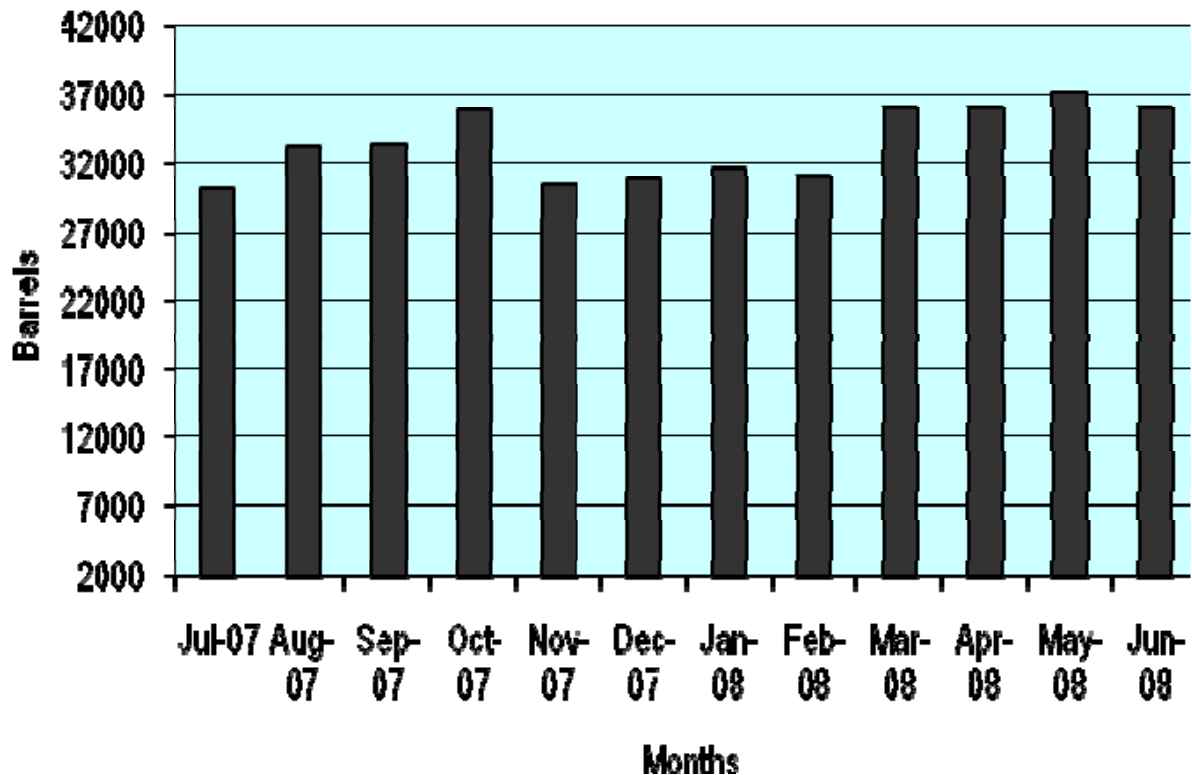
RIG COUNT

Rotary rigs operating during the period: 1
Rotary rigs operating same period last year: 2

WELLS DRILLED OR DRILLING DURING THE PERIOD

KBE Energy's Well #1

NEVADA OIL PRODUCTION



08/18/08

**NEVADA OIL PRODUCTION
MAY / JUNE 2008**

	MAY			JUNE			Bi-Monthly	Bi-Monthly	Cumulative	Cumulative
	Barrels		Days	Barrels		Days	Total	Total	Total	Total
	Oil	H2O		Oil	H2O		Oil	H2O	Oil	H2O
EAGLE SPRINGS FIELD: FIRST PRODUCTION - MARCH, 1954 - NYE COUNTY										
Meritage Energy										
15-35	254	1,827	31	266	2,224	30				
35-35	169	1,442	31	177	1,756	30				
62-35	212	5,577	31	222	6,791	30				
54-35	127	772	31	381	2,002	28				
64-35	145	1,413	26	266	1,873	30				
44-35	0	0		0	0					
1-35	0	0		0	0					
1-34										
1-36	192	3,575	31	0	0					
2-36	352	25,212	31	321	25,244	30				
4-36	0	0		0	0					
5-36	416	2,007	31	329	1,746	26				
13-36	352	2,760	31	321	2,763	30				
23-36	256	2,383	31	234	2,386	30				
24-36	320	251	31	292	251	30				
43-36	160	3,199	31	146	3,203	30				
55-35	0	0		0	0					
73-35	614	6,576	26	672	7,975	30				
74-35	187	7,198	26	204	8,729	30				
82-35	384	10,913	31	350	10,927	30				
83-35	831	5,958	31	759	5,966	30				
84-35	0	0		0	0					
	-----	-----		-----	-----					
	4,970	81,063		4,940	83,837		9,910	164,899		
TOTAL	4,970	81,063		4,940	83,837		9,910	164,899	5,306,438	6,349,402
Number of Producing Wells	16			15						
Number of Shut in Wells	6			7						

TRAP SPRING FIELD: FIRST PRODUCTION - NOVEMBER, 1976 - NYE COUNTY

Makoil, Inc.										
24-3	3	0	1	4	1	1				
12-23	0	0		0	0					
12-24	461	1,548	31	433	1,471	30				
12-32	832	2,916	31	790	2,662	30				
12-33	0	0		0	0					
12-34	461	465	31	433	439	30				
12-42	0	0		0	0					
12-43	4,598	31	31	4,118	19	30				
12-44X	0	0		0	0					
13-11	0	0		0	0					
13-11R	461	2,118	31	433	2,001	30				
13-14	561	10,763	31	521	10,045	30				
13-21X	461	2,856	31	433	2,698	30				
13-24	15	6	2	18	8	4				
13-31	491	2,811	31	422	3,845	28				
13-32	553	4,516	31	513	2,081	30				
13-33	154	620	31	144	622	30				
13-41X	922	6,225	31	869	5,409	30				
13-42	154	7,596	31	140	6,961	29				
14-23	215	3,400	31	202	3,214	30				
14-24	0	0		0	0					

	MAY			JUNE			Bi-Monthly	Bi-Monthly	Cumulative	Cumulative
	Barrels		Days	Barrels		Days	Total	Total	Total	Total
	Oil	H2O		Oil	H2O		Oil	H2O	Oil	H2O
Makoil, Inc.										
14-32	461	8,836	31	434	8,364	30				
14-34	18	342	2	18	342	3				
14-34X	215	208	31	203	198	30				
14-41	461	6,179	31	434	7,564	30				
14-44	246	4,616	31	231	4,447	30				
12-14	50	0	2	49	0	5				
2	679	68	31	670	67	30				
3	978	71,590	31	936	71,426	30				
8	31	15	5	29	6	5				
9	1,612	46,670	31	1,410	45,381	30				
16	134	15,410	31	135	15,098	30				
19	1,459	141	31	1,399	139	30				
23-41	156	0	31	190	0	30				
36-33	0	0		0	0					
	-----	-----		-----	-----					
	16,837	199,946		15,616	194,508		32,453	394,454		
Frontier Exploration										
13-1	254	455	31	262	440	30				
13-45	171	242	31	172	235	30				
13-46	0	0		0	0					
14-33	155	305	31	150	295	30				
14-42	229	264	30	150	246	28				
14-49	113	92	31	117	89	30				
14-49X	39	0	4	29	0	4				
	-----	-----		-----	-----					
	961	1,358		880	1,305		1,841	2,663		
TOTAL	17,798	201,304		16,496	195,813	0	34,294	397,117	14,404,351	36,129,494
Number of Producing Wells	34			34						
Number of Shut in Wells	8			8						

CURRENT FIELD: FIRST PRODUCTION - FEBRUARY, 1979 - NYE COUNTY

Makoil, Inc.										
Currant #1	0	0		5	0	1				
TOTAL	0	0		5	0		5	0	1643	0
Number of Producing Wells	0			1						
Number of Shut in Wells	1			0						

DUCKWATER CREEK FIELD: FIRST PRODUCTION - MAY, 1990 - NYE COUNTY

Makoil, Inc.										
19-11	10	90	1	10	90	1				
TOTAL	10	90		10	90		20	180	18,525	69,561
Number of Producing Wells	1			1						
Number of Shut in Wells	0			0						

	MAY			JUNE			Bi-Monthly	Bi-Monthly	Cumulative	Cumulative
	Barrels		Days	Barrels		Days	Total	Total	Total	Total
	Oil	H2O		Oil	H2O		Oil	H2O	Oil	H2O

BLACKBURN FIELD: FIRST PRODUCTION - APRIL, 1982 - EUREKA COUNTY

Blackburn Oil & Gas										
#3	0	0		0	0					
#10	450	89	31	692	65	30				
#14	0	0		0	0					
#16	75	2,176	31	144	6,802	30				
#18	759	87,419	31	728	72,844	30				
#19	1,580	39,025	31	1,578	46,890	30				
#21	174	26,696	31	107	20,673	30				
TOTAL	3,038	155,405		3,249	147,274		6,287	302,679	5,242,092	26,912,235
Number of Producing Wells	5			5						
Number of Shut in Wells	2			2						

GRANT CANYON FIELD: FIRST PRODUCTION - SEPTEMBER, 1983 - NYE COUNTY

Grant Canyon Oil & Gas										
#3										
#7	1,654	12,763	31	1,620	28,613	30				
#9	2,157	16,644	31	2,238	794	30				
#22-21	847	28,839	31	730	27,030	30				
TOTAL	4,657	58,246		4,588	56,437		9,245	114,683	21,026,416	5,603,444
Number of Producing Wells	3			3						
Number of Shut in Wells	1			1						

SPENCER FEDERAL LEASE: PRODUCTION - MAY, 1986

TOTAL									86	
--------------	--	--	--	--	--	--	--	--	----	--

KATE SPRING FIELD: FIRST PRODUCTION - JANUARY, 1986 - NYE COUNTY

Western General, Inc.										
Kate #1	500	4,000		500	3,000					
Kate #1A	1,566	8,462		1,370	10,174					
Kate #1C	0	0		0	0					
Taylor #1	306	11,108		465	9,932					
Taylor #2	0	0		0	0					
	2,372	23,570		2,335	23,106		4,707	46,676		
Makoil Inc.										
#12-2	724	7,705	31	660	7,023	30		14,728		
TOTAL	3,096	31,275		2,995	30,129		6,091	61,404	2,308,452	6,875,350
Number of Producing Wells	4			4						
Number of Shut in Wells	2			2						

TOMERA RANCH FIELD: FIRST PRODUCTION - DECEMBER, 1987 - EUREKA COUNTY

Neuhaus/Winn Expl.										
33-2RR	0	0		0	0					
TOTAL	0	0		0	0		0	0	36,472	505,881
Number of Producing Wells	0			0						
Number of Shut in Wells	1			1						

	MAY			JUNE			Bi-Monthly	Bi-Monthly	Cumulative	Cumulative
	Barrels		Days	Barrels		Days	Total	Total	Total	Total
	Oil	H2O		Oil	H2O		Oil	H2O	Oil	H2O

NORTH WILLOW CREEK: FIRST PRODUCTION - APRIL, 1988 - EUREKA COUNTY

Meritage Energy										
1-27	0	0		0	0					
6-27	0	0		4	0	1				
	-----	-----		-----	-----					
TOTAL	0	0		4	0		4	0	51,146	3,210
Number of Producing Wells	0			1						
Number of Shut in Wells	2			1						

THREE BAR FIELD: FIRST PRODUCTION - MARCH, 1990 - EUREKA COUNTY

TOTAL									23,837	5,958
--------------	--	--	--	--	--	--	--	--	--------	-------

SANS SPRING FIELD: FIRST PRODUCTION - MARCH, 1993 - NYE COUNTY

Double D Nevada	formerly Nance Petroleum/Big West O&G									
5-14	0	0		0	0					
12-14	0	0		0	0					
5-14A	32	3,710	4	189	4,083	5				
	-----	-----		-----	-----					
TOTAL	32	3,710		189	4,083		221	7,793	269,577	4,084,319
Number of Producing Wells	1			1						
Number of Shut in Wells	2			2						

BACON FLAT FIELD: FIRST PRODUCTION - JANUARY, 1981 - NYE COUNTY

Double D Nevada										
#23-17	0	0		0	0					
23-17A	677	1,225	31	676	86	30				
	-----	-----		-----	-----					
TOTAL	677	1,225		676	86		1,353	1,311	112,990	388,000
Number of Producing Wells	1			1						
Number of Shut in Wells	1			1						

GHOST RANCH FIELD: FIRST PRODUCTION - AUGUST, 1996 - NYE COUNTY

Meritage Energy										
#38-35	727	15,979	31	749	15,507	30				
#48-35	492	13,500	31	507	13,100	30				
#47-35	187	11,434	31	193	11,095	30				
	-----	-----		-----	-----					
	1,406	40,913		1,449	39,702					
Makoil										
#2-21X	617	22,342	31	608	20,103	30				
	-----	-----		-----	-----					
TOTAL	2,023	63,255		2,057	59,805		4,080	123,060	540,218	3,678,978
Number of Producing Wells	4			4						
Number of Shut in Wells	0			0						

	MAY			JUNE			Bi-Monthly	Bi-Monthly	Cumulative	Cumulative
	Barrels		Days	Barrels		Days	Total	Total	Total	Total
	Oil	H2O		Oil	H2O		Oil	H2O	Oil	H2O
SAND DUNE FIELD: FIRST PRODUCTION- JANUARY, 1998 - NYE COUNTY										
Meritage Energy #88-35	927	3,261	31	847	3,265	30				
TOTAL	927	3,261		847	3,265		1,774	6,527	132,408	346,318
Number of Producing Wells	1			1						
Number of Shut in Wells	0			0						

TOTAL									367	
--------------	--	--	--	--	--	--	--	--	-----	--

TOANO DRAW FIELD: FIRST PRODUCTION- JANUARY, 2007 - ELKO COUNTY										
DY Exploration #15-19	48	3,507	17	0	0	0				
TOTAL	48	3,507		0	0		48	3,507	1,964	29,121
Number of Producing Wells	1			0						
Number of Shut in Wells	0			1						

NEVADA GAS PRODUCTION MAY / JUNE, 2007
KATE SPRING FIELD: FIRST PRODUCTION - NOVEMBER, 1988

	MAY	JUNE	Bi-Monthly	Cumulative
	MCF	MCF	Total	Total
Makoil 12-2	145	132	277	
Western General Kate 1	36	25	61	
Kate 1A	160	153	313	
Kate 1C	0	0	0	
Taylor 1	29	44	73	
Taylor 2	0	0	0	
Total	370	354	724	336,987
Number of Producing Wells	4	4		
Number of Shut in Wells	2	2		

SUMMARY: NEVADA OIL AND GAS PRODUCTION

May Oil Production	37,275			
June Oil Production		36,056		
Bi-Monthly Oil Total			73,332	
Cumulative Nevada Oil Production (1954-Present)				50,366,378
Bi-Monthly H2O Total			1,183,160	
Cum. Water Production (approx 1994-Present)				90,910,672
Number of Producing Wells				
May	70			
June	75			
Number of Shut In Wells				
May	26			
June	25			
May Gas Production	370			
June Gas Production		354		
Bi-Monthly Gas Total			724	
Cumulative Nevada Gas Production (1988-Present)				336,987

	MAY			JUNE			Bi-Monthly	Bi-Monthly	Cumulative	Cumulative
	Barrels		Days	Barrels		Days	Total	Total	Total	Total
	Oil	H2O		Oil	H2O		Oil	H2O	Oil	H2O
Number of Producing Gas Wells										
May		4								
June		4								
Number of Shut In Gas Wells										
May		2								
June		2								

Remarks:

NEVADA OIL PATCH

Briefing from the Commission on Mineral Resources
DIVISION OF MINERALS
July/August 2008

PRODUCTION SUMMARY

Total Nevada oil production for the period: 76,756 bbls
Production for the same period last year: 63,591 bbls

PERMITTING

Permits to drill issued by NDOM in the period: 0
Permits issued for the same period last year: 3

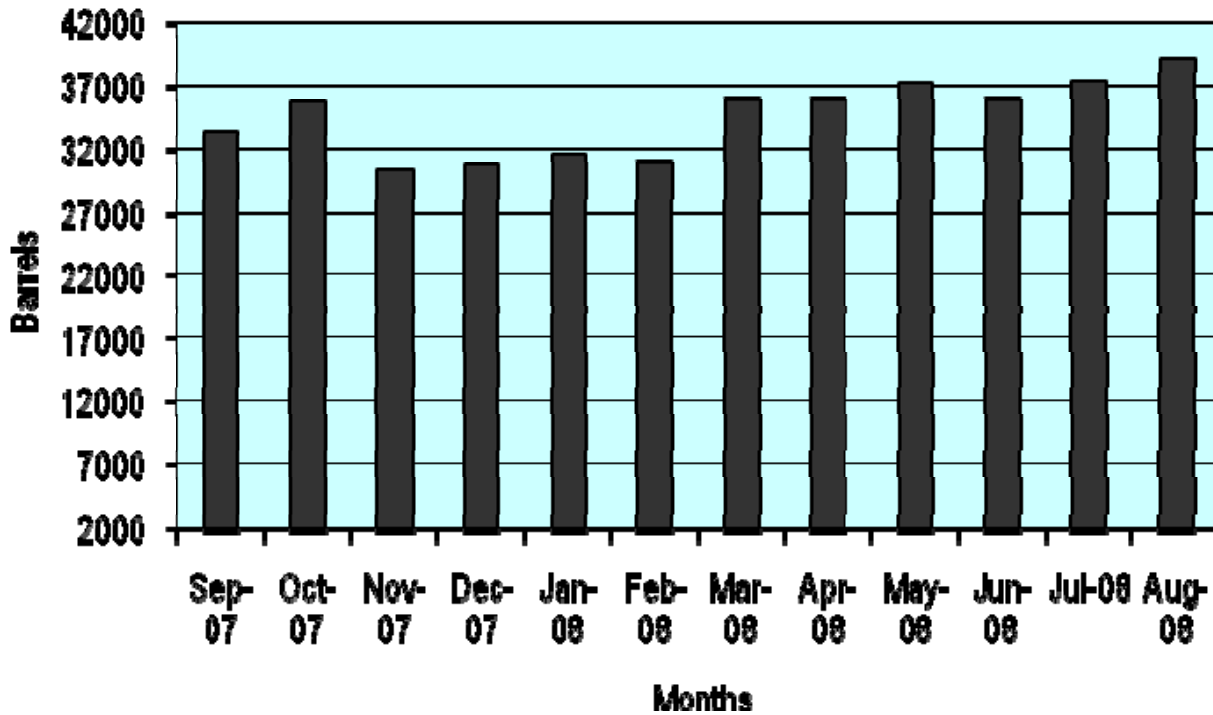
RIG COUNT

Rotary rigs operating during the period: 1
Rotary rigs operating same period last year: 2

WELLS DRILLED OR DRILLING DURING THE PERIOD

Makoil's Inselberg 36-43

NEVADA OIL PRODUCTION



10/10/08

**NEVADA OIL PRODUCTION
JULY / AUGUST 2008**

	JULY			AUGUST			Bi-Monthly	Bi-Monthly	Cumulative	Cumulative
	Barrels		Days	Barrels		Days	Total	Total	Total	Total
	Oil	H2O		Oil	H2O		Oil	H2O	Oil	H2O
EAGLE SPRINGS FIELD: FIRST PRODUCTION - MARCH, 1954 - NYE COUNTY										
Meritage Energy										
15-35	272	2,313	31	277	2,897	31				
35-35	181	1,826	31	185	2,287	31				
62-35	227	7,061	31	221	8,232	30				
54-35	408	2,191	31	416	2,744	31				
64-35	272	1,948	31	277	2,440	31				
44-35	0	0		0	0					
1-35	0	0		0	0					
1-34										
1-36	0	0		0	0					
2-36	327	21,095	29	280	19,065	27				
4-36	0	0		0	0					
5-36	406	1,800	31	375	1,798	31				
13-36	344	2,475	31	318	2,473	31				
23-36	250	2,137	31	231	2,136	31				
24-36	312	225	31	289	225	31				
43-36	156	2,869	31	144	2,866	31				
55-35	0	0		0	0					
73-35	718	7,143	31	664	7,138	31				
74-35	193	6,671	27	195	7,618	30				
82-35	356	9,131	29	334	9,536	30				
83-35	772	4,985	29	723	5,206	30				
84-35	0	0		0	0					
	-----	-----		-----	-----					
	5,194	73,871		4,930	76,661		10,124	150,532		
TOTAL	5,194	73,871		4,930	76,661		10,124	150,532	5,316,561	6,499,934
Number of Producing Wells	15			15						
Number of Shut in Wells	7			7						

TRAP SPRING FIELD: FIRST PRODUCTION - NOVEMBER, 1976 - NYE COUNTY

Makoil, Inc.										
24-3	0	1		9	1					
12-23	0	0		0	0					
12-24	514	1,607	29	595	1,557	31				
12-32	814	2,765	31	810	2,735	31				
12-33	0	0		0	0					
12-34	453	441	30	458	465	31				
12-42	0	0						P&A		
12-43	4,716	24	31	4,675	5	31				
12-44X	0	0						P&A		
13-11	0	0		0	0					
13-11R	453	2,092	31	531	2,462	31				
13-14	527	3,584	29	602	9,597	31				
13-21X	481	3,507	27	590	3,943	31				
13-24	18	8	5	21	9	6				
13-31	487	5,309	31	478	4,634	31				
13-32	548	2,221	31	531	2,033	31				
13-33	151	697	31	153	707	31				
13-41X	690	4,680	25	944	5,896	31				
13-42	151	8,851	31	153	7,602	31				
14-23	214	3,730	31	207	3,293	30				
14-24	0	0		0	0					

	JULY			AUGUST			Bi-Monthly	Bi-Monthly	Cumulative	Cumulative
	Barrels		Days	Barrels		Days	Total	Total	Total	Total
	Oil	H2O		Oil	H2O		Oil	H2O	Oil	H2O
Makoil, Inc.										
14-32	459	8,839	31	458	7,292	31				
14-34	81	1,559	4	49	951	8				
14-34X	214	208	31	214	208	31				
14-41	459	7,993	31	458	7,292	31				
14-44	229	4,410	29	244	4,716	31				
12-14	50	0	8	54	0	9				
2	684	68	31	657	61	28				
3	958	72,809	31	979	73,756	31				
8	46	3	6	15	4	8				
9	1,438	46,577	31	1,417	46,212	31				
16	137	14,662	31	122	14,098	30				
19	1,438	236	31	1,188	252	26				
23-41	161	0	31	230	0	29				
36-33	0	0		0	0					
	-----	-----		-----	-----					
	16,572	196,881		16,841	199,781		33,413	396,662		
Frontier Exploration										
13-1	272	455	31	264	456	31				
13-45	178	243	31	182	245	31				
13-46	0	0		0	0					
14-33	152	305	31	154	308	31				
14-42	124	272	31	99	270	31				
14-49	118	92	31	117	91	31				
14-49X	39	0	4	33	0	3				
	-----	-----		-----	-----					
	883	1,367		849	1,370		1,732	2,737		
TOTAL	17,455	198,248		17,690	201,151	0	35,145	399,399	14,439,496	36,528,893
Number of Producing Wells	33			34						
Number of Shut in Wells	9			8						

CURRENT FIELD: FIRST PRODUCTION - FEBRUARY, 1979 - NYE COUNTY

Makoil, Inc.										
Currant #1	1	0	1	25	0	1				
TOTAL	1	0		25	0		26	0	1669	0
Number of Producing Wells	1			1						
Number of Shut in Wells	0			0						

DUCKWATER CREEK FIELD: FIRST PRODUCTION - MAY, 1990 - NYE COUNTY

Makoil, Inc.										
19-11	10	90	2	10	90	5				
TOTAL	10	90		10	90		20	180	18,545	69,741
Number of Producing Wells	1			1						
Number of Shut in Wells	0			0						

	JULY			AUGUST			Bi-Monthly	Bi-Monthly	Cumulative	Cumulative
	Barrels		Days	Barrels		Days	Total	Total	Total	Total
	Oil	H2O		Oil	H2O		Oil	H2O	Oil	H2O

BLACKBURN FIELD: FIRST PRODUCTION - APRIL, 1982 - EUREKA COUNTY

Blackburn Oil & Gas										
#3	0	0		0	0					
#10	294	236	31	170	618	31				
#14	0	0		0	0					
#16	115	7,918	31	49	2,504	15				
#18	896	70,982	31	2,131	24,830	31				
#19	1,515	40,468	31	1,513	36,257	31				
#21	240	20,187	31	204	47,450	31				
TOTAL	3,060	139,791		4,067	111,659		7,127	251,450	5,249,219	27,163,685
Number of Producing Wells	5			5						
Number of Shut in Wells	2			2						

GRANT CANYON FIELD: FIRST PRODUCTION - SEPTEMBER, 1983 - NYE COUNTY

Grant Canyon Oil & Gas ▲ Makoil										
#3	0	0								
#7	1,806	26,609	31	1,833	28,325	31				
#9	2,474	1,400	31	2,501	1,180	31				
#22-21	683	27,845	31	686	26,453	31				
TOTAL	4,963	55,854		5,020	55,958		9,983	111,812	21,036,399	5,715,256
Number of Producing Wells	3			3						
Number of Shut in Wells	1			1						

SPENCER FEDERAL LEASE: PRODUCTION - MAY, 1986

TOTAL									86	
--------------	--	--	--	--	--	--	--	--	----	--

KATE SPRING FIELD: FIRST PRODUCTION - JANUARY, 1986 - NYE COUNTY

Western General, Inc.										
Kate #1	500	4,000		500	4,000					
Kate #1A	1,495	13,092		1,630	12,534					
Kate #1C	0	0		0	0					
Taylor #1	255	9,558		592	10,515					
Taylor #2	0	0		0						
	2,250	26,650		2,722	27,049		4,972	53,699		
Makoil Inc.										
#12-2	719	9,497	31	812	9,420	31		18,917		
TOTAL	2,969	36,147		3,534	36,469		6,503	72,616	2,314,955	6,947,966
Number of Producing Wells	4			4						
Number of Shut in Wells	2			2						

TOMERA RANCH FIELD: FIRST PRODUCTION - DECEMBER, 1987 - EUREKA COUNTY

Neuhaus/Winn Expl.										
33-2RR	0	0		0	0					
TOTAL	0	0		0	0		0	0	36,472	505,881
Number of Producing Wells	0			0						
Number of Shut in Wells	1			1						

	JULY			AUGUST			Bi-Monthly	Bi-Monthly	Cumulative	Cumulative
	Barrels		Days	Barrels		Days	Total	Total	Total	Total
	Oil	H2O		Oil	H2O		Oil	H2O	Oil	H2O

NORTH WILLOW CREEK: FIRST PRODUCTION - APRIL, 1988 - EUREKA COUNTY

Meritage Energy										
1-27	0	0		0	0					
6-27	0	0		0	0					
	-----	-----		-----	-----					
TOTAL	0	0		0	0		0	0	51,142	3,210
Number of Producing Wells	0			0						
Number of Shut in Wells	2			2						

THREE BAR FIELD: FIRST PRODUCTION - MARCH, 1990 - EUREKA COUNTY

TOTAL									23,837	5,958
--------------	--	--	--	--	--	--	--	--	--------	-------

SANS SPRING FIELD: FIRST PRODUCTION - MARCH, 1993 - NYE COUNTY

formerly Nance Petroleum/Big West O&G										
Double D Nevada										
5-14	0	0		0	0					
12-14	0	0		0	0					
5-14A	315	25,442	29	279	25,613	31				
	-----	-----		-----	-----					
TOTAL	315	25,442		279	25,613		594	51,055	270,171	4,135,374
Number of Producing Wells	1			1						
Number of Shut in Wells	2			2						

BACON FLAT FIELD: FIRST PRODUCTION - JANUARY, 1981 - NYE COUNTY

Double D Nevada										
#23-17	0	0		0	0					
23-17A	642	126	30	746	205	31				
	-----	-----		-----	-----					
TOTAL	642	126		746	205		1,388	331	114,378	388,331
Number of Producing Wells	1			1						
Number of Shut in Wells	1			1						

GHOST RANCH FIELD: FIRST PRODUCTION - AUGUST, 1996 - NYE COUNTY

Meritage Energy										
#38-35	698	16,162	31	805	15,362	31				
#48-35	473	13,654	31	545	12,978	31				
#47-35	180	11,564	31	208	10,992	31				
	-----	-----		-----	-----					
	1,350	41,381		1,558	39,331					
Makoil										
#2-21X	599	20,969	31	596	22,220	31				
	-----	-----		-----	-----					
TOTAL	1,949	62,350		2,154	61,551		4,103	123,901	544,321	3,802,879
Number of Producing Wells	4			4						
Number of Shut in Wells	0			0						

	JULY			AUGUST			Bi-Monthly	Bi-Monthly	Cumulative	Cumulative
	Barrels		Days	Barrels		Days	Total	Total	Total	Total
	Oil	H2O		Oil	H2O		Oil	H2O	Oil	H2O
SAND DUNE FIELD: FIRST PRODUCTION- JANUARY, 1998 - NYE COUNTY										
Meritage Energy #88-35	906	2,925	31	837	2,922	31				
TOTAL	906	2,925		837	2,922		1,743	5,847	134,151	352,165
Number of Producing Wells	1			1						
Number of Shut in Wells	0			0						

DEADMAN CREEK - FIRST PRODUCTION - MAY, 1997 - ELKO COUNTY										
TOTAL									367	

TOANO DRAW FIELD: FIRST PRODUCTION- JANUARY, 2007 - ELKO COUNTY										
DY Exploration #15-19	0	0		0	0					
TOTAL	0	0		0	0		0	0	1,964	29,121
Number of Producing Wells	0			0						
Number of Shut in Wells	1			1						

NEVADA GAS PRODUCTION JULY / AUGUST, 2007

KATE SPRING FIELD: FIRST PRODUCTION - NOVEMBER, 1988

	JULY	AUGUST	Bi-Monthly	Cumulative
	MCF	MCF	Total	Total
Makoil 12-2	132	162	294	
Western General Kate 1	29	22	51	
Kate 1A	170	180	350	
Kate 1C	0	0	0	
Taylor 1	24	41	65	
Taylor 2	0	0	0	
Total	355	405	760	337,747
Number of Producing Wells	4	4		
Number of Shut in Wells	2	2		

SUMMARY: NEVADA OIL AND GAS PRODUCTION

July Oil Production	37,465			
Aug. Oil Production		39,291		
Bi-Monthly Oil Total			76,756	
Cumulative Nevada Oil Production (1954-Present)				50,443,134
Bi-Monthly H2O Total			1,167,123	
Cum. Water Production (approx 1994-Present)				92,077,795
Number of Producing Wells				
July	69			
August	74			
Number of Shut In Wells				
July	27			
August	26			
July Gas Production	355			
Aug. Gas Production		405		
Bi-Monthly Gas Total			760	
Cumulative Nevada Gas Production (1988-Present)				337,747

	JULY			AUGUST			Bi-Monthly	Bi-Monthly	Cumulative	Cumulative
	Barrels		Days	Barrels		Days	Total	Total	Total	Total
	Oil	H2O		Oil	H2O		Oil	H2O	Oil	H2O
Number of Producing Gas Wells										
July		4								
August		4								
Number of Shut In Gas Wells										
July		2								
August		2								

Remarks:

NEVADA OIL PATCH

Briefing from the Commission on Mineral Resources
DIVISION OF MINERALS
September/October 2008

PRODUCTION SUMMARY

Total Nevada oil production for the period: 77,489 bbls
Production for the same period last year: 69,437 bbls

PERMITTING

Permits to drill issued by NDOM in the period: 7
Permits issued for the same period last year: 0

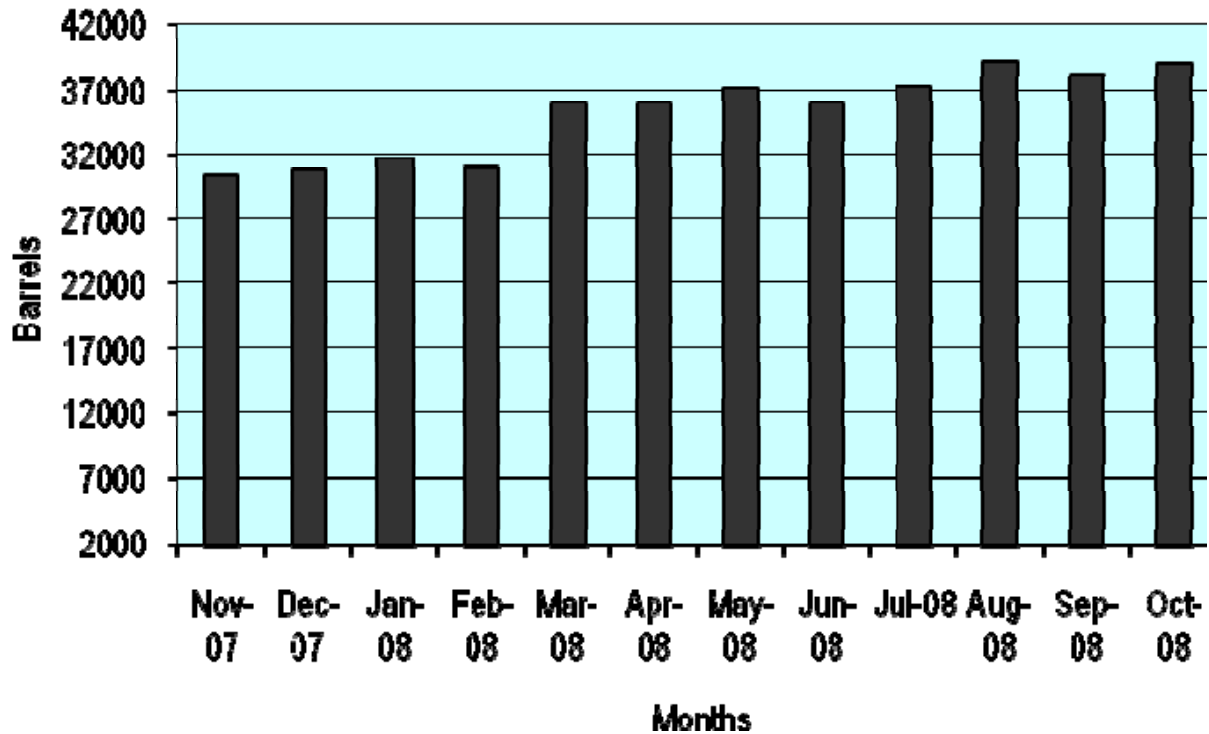
RIG COUNT

Rotary rigs operating during the period: 2
Rotary rigs operating same period last year: 1

WELLS DRILLED OR DRILLING DURING THE PERIOD

KBE Energy #1
Richardson Operating RR Valley #1

NEVADA OIL PRODUCTION



12/09/08

**NEVADA OIL PRODUCTION
SEPT / OCTOBER 2008**

	SEPT			OCTOBER			Bi-Monthly	Bi-Monthly	Cumulative	Cumulative
	Barrels		Days	Barrels		Days	Total	Total	Total	Total
	Oil	H2O		Oil	H2O		Oil	H2O	Oil	H2O
EAGLE SPRINGS FIELD: FIRST PRODUCTION - MARCH, 1954 - NYE COUNTY										
Meritage Energy										
15-35	267	2,188	30	273	2,354	31				
35-35	178	1,728	30	182	1,859	31				
62-35	222	6,680	30	228	7,187	31				
54-35	400	2,073	30	410	2,230	31				
64-35	267	1,843	30	273	1,983	31				
44-35	0	0		0	0					
1-35	0	0		0	0					
1-34										
1-36	0	0		0	0					
2-36	332	21,842	30	328	19,476	30				
4-36	0	0		0	0					
5-36	392	1,739	30	395	1,617	31				
13-36	332	2,391	30	216	1,476	19				
23-36	241	2,065	30	243	1,920	31				
24-36	302	217	30	292	196	30				
43-36	151	2,771	30	152	2,577	31				
55-35	0	0		0	0					
73-35	694	6,900	30	700	6,417	31				
74-35	211	7,552	30	213	7,023	31				
82-35	362	9,454	30	365	8,791	31				
83-35	785	5,162	30	791	4,800	31				
84-35	0	0		0	0					
	-----	-----		-----	-----					
	5,136	74,603		5,060	69,906		10,197	144,508		
TOTAL	5,136	74,603		5,060	69,906		10,197	144,508	5,326,758	6,644,442
Number of Producing Wells	15			15						
Number of Shut in Wells	7			7						

TRAP SPRING FIELD: FIRST PRODUCTION - NOVEMBER, 1976 - NYE COUNTY

Makoil, Inc.										
24-3	5	1	1	5	1	1				
12-23	0	0		0	0					
12-24	571	1,480	30	467	1,343	30				
12-32	802	2,715	30	806	2,705	31				
12-33	0	0		0	0					
12-34	444	450	30	460	465	31				
12-42	0	0		0	0					
12-43	4,110	8	30	4,243	9	31				
12-44X	0	0		0	0					
13-11	0	0		0	0					
13-11R	524	2,421	30	552	2,931	31				
13-14	594	10,874	30	623	9,065	31				
13-21X	568	3,751	30	470	2,165	29				
13-24	21	9	11	20	9	8				
13-31	469	4,278	30	401	2,296	31				
13-32	512	1,841	30	552	4,093	31				
13-33	148	684	30	153	465	31				
13-41X	869	4,991	29	920	6,226	31				
13-42	148	5,977	30	153	6,586	31				
14-23	155	2,462	29	165	2,617	31				
14-24	0	0		0	0					

	SEPT			OCTOBER			Bi-Monthly	Bi-Monthly	Cumulative	Cumulative
	Barrels		Days	Barrels		Days	Total	Total	Total	Total
	Oil	H2O		Oil	H2O		Oil	H2O	Oil	H2O
Makoil, Inc.										
14-32	444	7,056	30	460	7,287	31				
14-34	50	970	11	48	114	8				
14-34X	207	202	30	215	868	31				
14-41	444	7,056	30	460	4,186	31				
14-44	128	2,471	24	327	10,673	31				
12-14	54	0	10	55	68	10				
2	678	65	30	627	70	31				
3	912	70,790	30	878	76,156	31				
8	15	4	8	59	4	8				
9	1,319	44,354	30	1,502	44,025	30				
16	117	13,983	30	126	14,557	30				
19	1,319	289	30	1,316	311	31				
23-41	229	0	30	128	0	31				
36-33				80	0					
	-----	-----		-----	-----					
	15,856	189,182		16,274	199,295		32,130	388,477		
Frontier Exploration										
13-1	294	150	30	308	155	31				
13-45	156	300	30	152	310	31				
13-46	0	0		0	0					
14-33	142	450	30	142	465	31				
14-42	137	450	30	254	455	31				
14-49	97	60	30	82	62	31				
14-49X	30	0	3	34	0	3				
	-----	-----		-----	-----		1,828	2,857		
TOTAL	16,712	190,592		17,246	200,742	0	33,958	391,334	14,473,454	36,920,227
Number of Producing Wells	34			35						
Number of Shut in Wells	8			7						

CURRENT FIELD: FIRST PRODUCTION - FEBRUARY, 1979 - NYE COUNTY

Makoil, Inc.										
Currant #1	9	0	1	13	0	1				
TOTAL	9	0		13	0		22	0	1691	0
Number of Producing Wells	1			1						
Number of Shut in Wells	0			0						

DUCKWATER CREEK FIELD: FIRST PRODUCTION - MAY, 1990 - NYE COUNTY

Makoil, Inc.										
19-11	10	90	6	10	90	7				
TOTAL	10	90		10	90		20	180	18,565	69,921
Number of Producing Wells	1			1						
Number of Shut in Wells	0			0						

	SEPT			OCTOBER			Bi-Monthly	Bi-Monthly	Cumulative	Cumulative
	Barrels		Days	Barrels		Days	Total	Total	Total	Total
	Oil	H2O		Oil	H2O		Oil	H2O	Oil	H2O
BLACKBURN FIELD: FIRST PRODUCTION - APRIL, 1982 - EUREKA COUNTY										
Blackburn Oil & Gas										
#3	0	0		0	0					
#10	263	854	29	389	775	31				
#14	0	0		291	0	8				
#16	52	1,212	4	64	4,595	31				
#18	1,281	20,998	30	681	28,625	31				
#19	3,183	48,351	30	3,064	33,929	31				
#21	217	30,284	30	218	24,243	31				
TOTAL	4,996	101,699		4,707	92,167		9,703	193,866	5,258,922	27,357,551
Number of Producing Wells	5			6						
Number of Shut in Wells	2			1						

GRANT CANYON FIELD: FIRST PRODUCTION - SEPTEMBER, 1983 - NYE COUNTY										
Grant Canyon Oil & Gas										
#3										
#7	2,197	27,616	30	2,524	25,745	31				
#9	2,241	1,151	30	2,176	1,938	31				
#22-21	735	26,756	30	752	28,623	31				
TOTAL	5,172	55,523		5,452	56,306		10,624	111,829	21,047,023	5,827,085
Number of Producing Wells	3			3						
Number of Shut in Wells	1			1						

SPENCER FEDERAL LEASE: PRODUCTION - MAY, 1986										
TOTAL									86	

KATE SPRING FIELD: FIRST PRODUCTION - JANUARY, 1986 - NYE COUNTY										
Western General, Inc.										
Kate #1	300	3,000		400	3,000					
Kate #1A	1,669	15,116		1,733	18,888					
Kate #1C	0	0		0	0					
Taylor #1	374	10,308		298	10,912					
Taylor #2	0	0		0	0					
	2,343	28,424		2,431	32,800		4,774	61,224		
Makoil Inc.										
#12-2	368	8,802	30	563	8,834	31		17,636		
TOTAL	2,711	37,226		2,994	41,634		5,705	78,860	2,320,660	7,026,826
Number of Producing Wells	4			4						
Number of Shut in Wells	2			2						

TOMERA RANCH FIELD: FIRST PRODUCTION - DECEMBER, 1987 - EUREKA COUNTY										
Neuhaus/Winn Expl.										
33-2RR	0	0		0	0					
TOTAL	0	0		0	0		0	0	36,472	505,881
Number of Producing Wells	0			0						
Number of Shut in Wells	1			1						

	SEPT			OCTOBER			Bi-Monthly	Bi-Monthly	Cumulative	Cumulative
	Barrels		Days	Barrels		Days	Total	Total	Total	Total
	Oil	H2O		Oil	H2O		Oil	H2O	Oil	H2O

NORTH WILLOW CREEK: FIRST PRODUCTION - APRIL, 1988 - EUREKA COUNTY

Meritage Energy										
1-27	0	0		0	0					
6-27	0	0		0	0					
	-----	-----		-----	-----					
TOTAL	0	0		0	0		0	0	51,142	3,210
Number of Producing Wells	0			0						
Number of Shut in Wells	2			2						

THREE BAR FIELD: FIRST PRODUCTION - MARCH, 1990 - EUREKA COUNTY

TOTAL									23,837	5,958
--------------	--	--	--	--	--	--	--	--	--------	-------

SANS SPRING FIELD: FIRST PRODUCTION - MARCH, 1993 - NYE COUNTY

Double D Nevada	formerly Nance Petroleum/Big West O&G									
5-14	0	0		0	0					
12-14	0	0		0	0					
5-14A	119	11,849	16	83	18,124	8				
	-----	-----		-----	-----					
TOTAL	119	11,849		83	18,124		202	29,973	270,373	4,165,347
Number of Producing Wells	1			1						
Number of Shut in Wells	2			2						

BACON FLAT FIELD: FIRST PRODUCTION - JANUARY, 1981 - NYE COUNTY

Double D Nevada										
#23-17	0	0		0	0					
23-17A	657	272	30	684	241	31				
	-----	-----		-----	-----					
TOTAL	657	272		684	241		1,341	513	115,719	388,844
Number of Producing Wells	1			1						
Number of Shut in Wells	1			1						

GHOST RANCH FIELD: FIRST PRODUCTION - AUGUST, 1996 - NYE COUNTY

Meritage Energy										
#38-35	704	14,448	30	742	15,898	31				
#48-35	477	12,206	30	503	13,431	31				
#47-35	182	10,338	30	191	11,375	31				
	-----	-----		-----	-----					
	1,363	36,992		1,436	40,705					
Makoil										
#2-21X	581	20,948	30	580	18,504	31				
	-----	-----		-----	-----					
TOTAL	1,944	57,940		2,016	59,209		3,961	117,149	548,282	3,920,028
Number of Producing Wells	4			4						
Number of Shut in Wells	0			0						

	SEPT			OCTOBER			Bi-Monthly	Bi-Monthly	Cumulative	Cumulative
	Barrels		Days	Barrels		Days	Total	Total	Total	Total
	Oil	H2O		Oil	H2O		Oil	H2O	Oil	H2O
SAND DUNE FIELD: FIRST PRODUCTION- JANUARY, 1998 - NYE COUNTY										
Meritage Energy #88-35	875	2,825	30	882	2,627	31				
TOTAL	875	2,825		882	2,627		1,757	5,453	135,908	357,618
Number of Producing Wells	1			1						
Number of Shut in Wells	0			0						

DEADMAN CREEK - FIRST PRODUCTION - MAY, 1997 - ELKO COUNTY										
TOTAL									367	

TOANO DRAW FIELD: FIRST PRODUCTION- JANUARY, 2007 - ELKO COUNTY										
	SEPT	OCTOBER	Days	SEPT	OCTOBER	Days	Bi-Monthly	Bi-Monthly	Cumulative	Cumulative
	Oil	H2O		Oil	H2O		Oil	H2O	Oil	H2O
DY Exploration #15-19	0	0								
							Well P&A			
TOTAL	0	0		0	0		0	0	1,964	29,121
Number of Producing Wells	0			0						
Number of Shut in Wells	1			1						

NEVADA GAS PRODUCTION SEPT / OCTOBER, 2007

KATE SPRING FIELD: FIRST PRODUCTION - NOVEMBER, 1988

	SEPT	OCTOBER	Bi-Monthly	Cumulative
	MCF	MCF	Total	Total
Makoil 12-2	74	74	148	
Western General Kate 1	37	23	60	
Kate 1A	150	180	330	
Kate 1C	0	0	0	
Taylor 1	36	28	64	
Taylor 2	0	0	0	
Total	297	305	602	338,349
Number of Producing Wells	4	4		
Number of Shut in Wells	2	2		

SUMMARY: NEVADA OIL AND GAS PRODUCTION										
Sept Oil Production	38,341									
Oct. Oil Production		39,148								
Bi-Monthly Oil Total						77,489				
Cumulative Nevada Oil Production (1954-Present)								50,520,623		
Bi-Monthly H2O Total						1,073,665				
Cum. Water Production (approx 1994-Present)									93,151,460	
Number of Producing Wells										
Sept	70									
October	76									
Number of Shut In Wells										
Sept	26									
October	24									
Sept Gas Production	297									
Oct. Gas Production		305								
Bi-Monthly Gas Total						602				
Cumulative Nevada Gas Production (1988-Present)								338,349		

	SEPT			OCTOBER			Bi-Monthly	Bi-Monthly	Cumulative	Cumulative
	Barrels		Days	Barrels		Days	Total	Total	Total	Total
	Oil	H2O		Oil	H2O		Oil	H2O	Oil	H2O
Number of Producing Gas Wells										
Sept		4								
October		4								
Number of Shut In Gas Wells										
Sept		2								
October		2								

Remarks:

NEVADA OIL PATCH

Briefing from the Commission on Mineral Resources
DIVISION OF MINERALS
November/December 2008

PRODUCTION SUMMARY

Total Nevada oil production for the period: 73,781 bbls
Production for the same period last year: 61,519 bbls

PERMITTING

Permits to drill issued by NDOM in the period: 2
Permits issued for the same period last year: 0

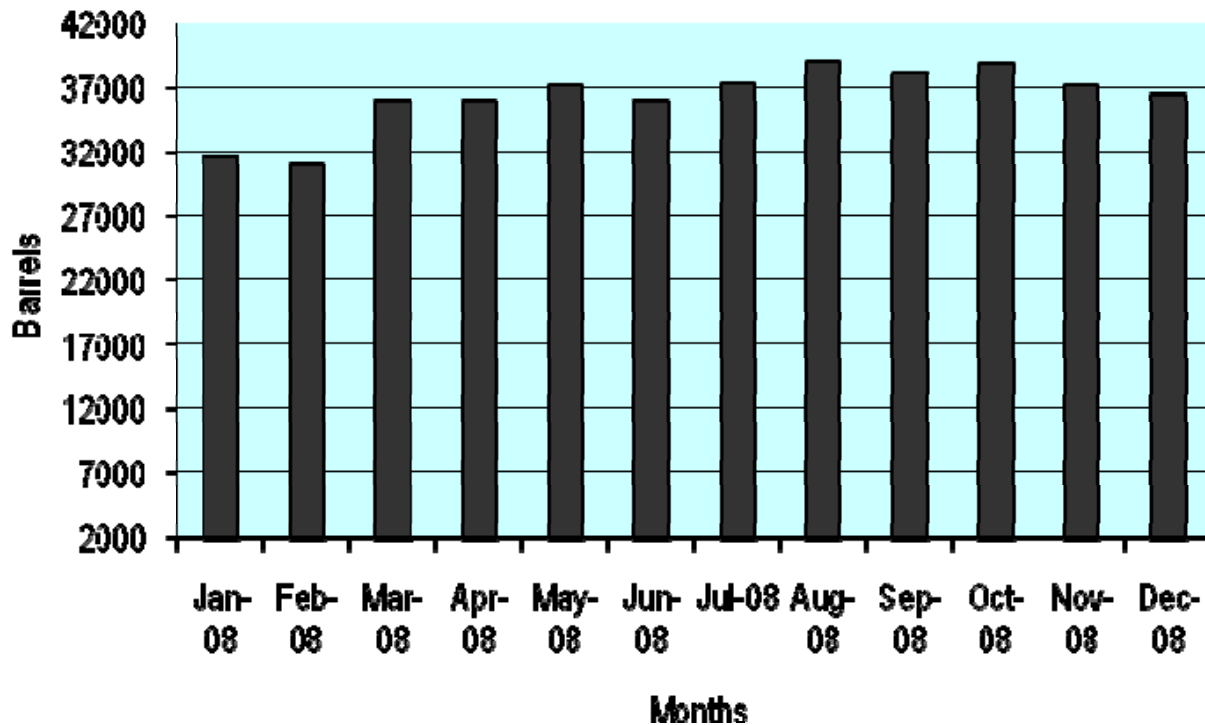
RIG COUNT

Rotary rigs operating during the period: 2
Rotary rigs operating same period last year: 1

WELLS DRILLED OR DRILLING DURING THE PERIOD

EOG Resources' Sugarloaf 1-17
Charter Oak's Ruby Valley 1-11

NEVADA OIL PRODUCTION



02/20/09

**NEVADA OIL PRODUCTION
NOVEMBER / DECEMBER 2008**

	NOVEMBER			DECEMBER			Bi-Monthly	Bi-Monthly	Cumulative	Cumulative
	Barrels		Days	Barrels		Days	Total	Total	Total	Total
	Oil	H2O		Oil	H2O		Oil	H2O	Oil	H2O
EAGLE SPRINGS FIELD: FIRST PRODUCTION - MARCH, 1954 - NYE COUNTY										
Meritage Energy										
15-35	245	2,142	30	259	2,410	31				
35-35	164	1,691	30	173	1,902	31				
62-35	205	6,540	30	216	7,356	31				
54-35	368	2,030	30	388	2,283	31				
64-35	245	1,804	30	185	1,489	24				
44-35	0	0		0	0					
1-35	0	0		0	0					
1-34										
1-36	0	0		0	0					
2-36	308	16,650	16	260	13,192	22				
4-36	0	0		0	0					
5-36	364	1,325	30	420	1,607	31				
13-36	308	1,822	30	355	2,209	31				
23-36	224	1,574	30	258	1,908	31				
24-36	280	166	17	257	165	25				
43-36	140	2,112	30	161	2,561	31				
55-35	0	0		0	0					
73-35	645	5,260	30	743	6,376	31				
74-35	196	5,757	15	226	6,979	31				
82-35	336	7,207	30	387	8,736	31				
83-35	729	3,935	30	840	4,770	31				
84-35	0	0		0	0					
	-----	-----		-----	-----					
	4,758	60,014		5,128	63,942		9,886	123,957		
TOTAL	4,758	60,014		5,128	63,942		9,886	123,957	5,336,644	6,768,399
Number of Producing Wells	15			15						
Number of Shut in Wells	7			7						

TRAP SPRING FIELD: FIRST PRODUCTION - NOVEMBER, 1976 - NYE COUNTY

Makoil, Inc.										
24-3	3	1	1	0	0					
12-23	0	0		0	0					
12-24	416	1,220	30	438	1,295	31				
12-32	760	2,564	30	757	2,561	31				
12-33	0	0		0	0					
12-34	306	310	23	513	519	31				
12-42	0	0		0	0					
12-43	3,873	9	30	3,847	12	31				
12-44X	0	0		0	0					
13-11	0	0		0	0					
13-11R	523	2,783	30	528	2,805	31				
13-14	569	8,300	30	433	5,822	31				
13-21X	523	2,464	30	522	2,448	31				
13-24	51	22	7	46	20	9				
13-31	298	1,622	30	307	1,629	31				
13-32	535	3,794	30	505	3,421	31				
13-33	149	430	30	153	430	31				
13-41X	856	4,552	30	921	4,552	31				
13-42	149	6,141	30	156	5,111	31				
14-23	149	2,366	30	156	2,274	31				
14-24	0	0		0	0					

	NOVEMBER			DECEMBER			Bi-Monthly	Bi-Monthly	Cumulative	Cumulative
	Barrels			Barrels			Total	Total	Total	Total
	Oil	H2O	Days	Oil	H2O	Days	Oil	H2O	Oil	H2O
Makoil, Inc.										
14-32	414	6,580	30	519	7,811	31				
14-34	10	23	5	9	21	4				
14-34X	210	852	30	215	868	31				
14-41	412	3,753	30	460	4,187	31				
14-44	349	11,449	30	421	13,780	31				
12-14	51	64	9	48	60	11				
2	623	35	30	655	37	31				
3	873	90,771	30	891	103,425	31				
8	58	5	8	61	5	8				
9	1,359	21,933	30	1,657	12,813	31				
16	327	18,896	30	350	19,772	31				
19	1,091	360	30	1,036	376	31				
23-41	145	0	30	152	0	31				
36-33	5	0		0	0					
	-----	-----		-----	-----					
	15,089	191,299		15,758	196,054		30,847	387,353		
Frontier Exploration										
13-1	295	150	30	272	155	31				
13-45	147	300	30	24	70	7				
13-46	0	0		0	0					
14-33	111	435	29	109	465	31				
14-42	218	450	30	207	455	31				
14-49	90	60	30	103	62	31				
14-49X	33	0	3	29	0	3				
	-----	-----		-----	-----					
	894	1,395		744	1,207		1,638	2,602		
TOTAL	15,983	192,694		16,502	197,261	0	32,485	389,955	14,505,939	37,310,182
Number of Producing Wells	35			33						
Number of Shut in Wells	7			9						

CURRENT FIELD: FIRST PRODUCTION - FEBRUARY, 1979 - NYE COUNTY

Makoil, Inc.										
Currant #1	0	0		8	0					
TOTAL	0	0		8	0		8	0	1699	0
Number of Producing Wells	0			1						
Number of Shut in Wells	1			0						

DUCKWATER CREEK FIELD: FIRST PRODUCTION - MAY, 1990 - NYE COUNTY

Makoil, Inc.										
19-11	10	90	5	10	90	6				
TOTAL	10	90		10	90		20	180	18,585	70,101
Number of Producing Wells	1			1						

	NOVEMBER			DECEMBER			Bi-Monthly	Bi-Monthly	Cumulative	Cumulative
	Barrels		Days	Barrels		Days	Total	Total	Total	Total
	Oil	H2O		Oil	H2O		Oil	H2O	Oil	H2O
Number of Shut in Wells	0			0						

BLACKBURN FIELD: FIRST PRODUCTION - APRIL, 1982 - EUREKA COUNTY

Blackburn Oil & Gas										
#3	0	0								
#10	525	1,575	30	327	1,195	28				
#14	241	0	22	95	0	15				
#16	155	7,259	30	55	5,907	31				
#18	1,109	19,194	30	914	22,122	31				
#19	2,411	37,946	30	2,116	43,176	31				
#21	230	38,470	30	252	46,722	31				
TOTAL	4,671	104,444		3,759	119,122		8,430	223,566	5,267,352	27,581,117
Number of Producing Wells	6			6						
Number of Shut in Wells	1			1						

GRANT CANYON FIELD: FIRST PRODUCTION - SEPTEMBER, 1983 - NYE COUNTY

Grant Canyon Oil & Gas										
#3										
#7	2,786	21,349	30	3,184	24,061	31				
#9	1,594	2,111	30	1,238	2,092	31				
#22-21	753	29,818	30	709	30,807	31				
TOTAL	5,133	53,278		5,130	56,960		10,264	110,238	21,057,287	5,937,323
Number of Producing Wells	3			3						
Number of Shut in Wells	1			1						

SPENCER FEDERAL LEASE: PRODUCTION - MAY, 1986

TOTAL									86	
--------------	--	--	--	--	--	--	--	--	----	--

KATE SPRING FIELD: FIRST PRODUCTION - JANUARY, 1986 - NYE COUNTY

Western General, Inc.										
Kate #1	300	3,000		300	3,000					
Kate #1A	1,982	18,247		1,472	20,033					
Kate #1C	0	0		0	0					
Taylor #1	211	10,304		385	11,280					
Taylor #2	0	0		0	0					
	2,493	31,551		2,157	34,313		4,650	65,864		
Makoil Inc.										
#12-2	655	8,653	30	597	8,670	31		17,323		
TOTAL	3,148	40,204		2,754	42,983		5,902	83,187	2,326,562	7,110,013
Number of Producing Wells	4			4						
Number of Shut in Wells	2			2						

TOMERA RANCH FIELD: FIRST PRODUCTION - DECEMBER, 1987 - EUREKA COUNTY

Neuhaus/Winn Expl.										
33-2RR	0	0		0	0					
TOTAL	0	0		0	0		0	0	36,472	505,881
Number of Producing Wells	0			0						

	NOVEMBER			DECEMBER			Bi-Monthly	Bi-Monthly	Cumulative	Cumulative
	Barrels			Barrels			Total	Total	Total	Total
	Oil	H2O	Days	Oil	H2O	Days	Oil	H2O	Oil	H2O
Number of Shut in Wells	1			1						

NORTH WILLOW CREEK: FIRST PRODUCTION - APRIL, 1988 - EUREKA COUNTY

Meritage Energy										
1-27	0	0		0	0					
6-27	0	0		0	0					
	-----	-----		-----	-----					
TOTAL	0	0		0	0		0	0	51,142	3,210
Number of Producing Wells	0			0						
Number of Shut in Wells	2			2						

THREE BAR FIELD: FIRST PRODUCTION - MARCH, 1990 - EUREKA COUNTY

TOTAL									23,837	5,958
--------------	--	--	--	--	--	--	--	--	--------	-------

SANS SPRING FIELD: FIRST PRODUCTION - MARCH, 1993 - NYE COUNTY

formerly Nance Petroleum/Big West O&G										
Double D Nevada										
5-14	0	0		0	0					
12-14	0	0		0	0					
5-14A	259	19,618	27	202	20,558	25				
	-----	-----		-----	-----					
TOTAL	259	19,618		202	20,558		461	40,176	270,834	4,205,523
Number of Producing Wells	1			1						
Number of Shut in Wells	2			2						

BACON FLAT FIELD: FIRST PRODUCTION - JANUARY, 1981 - NYE COUNTY

Double D Nevada										
#23-17	0	0		0	0					
23-17A	644	161	30	507	128	25				
	-----	-----		-----	-----					
TOTAL	644	161		507	128		1,151	289	116,870	389,133
Number of Producing Wells	1			1						
Number of Shut in Wells	1			1						

GHOST RANCH FIELD: FIRST PRODUCTION - AUGUST, 1996 - NYE COUNTY

Meritage Energy										
#38-35	664	14,777	30	716	14,543	31				
#48-35	450	12,484	30	485	12,286	31				
#47-35	171	10,573	30	185	10,406	31				
	-----	-----		-----	-----					
	1,286	37,833		1,385	37,235					
Makoil										
#2-21X	543	16,152	30	211	10,956	15				
	-----	-----		-----	-----					
TOTAL	1,829	53,985		1,596	48,191		3,426	102,176	551,707	4,022,204
Number of Producing Wells	4			4						

	NOVEMBER			DECEMBER			Bi-Monthly	Bi-Monthly	Cumulative	Cumulative
	Barrels			Barrels			Total	Total	Total	Total
	Oil	H2O	Days	Oil	H2O	Days	Oil	H2O	Oil	H2O
Number of Shut in Wells	0			0						

SAND DUNE FIELD: FIRST PRODUCTION- JANUARY, 1998 - NYE COUNTY

Meritage Energy #88-35	813	2,154	30	936	2,611	31				
TOTAL	813	2,154		936	2,611		1,749	4,764	137,657	362,382
Number of Producing Wells	1			1						
Number of Shut in Wells	0			0						

DEADMAN CREEK - FIRST PRODUCTION - MAY, 1997 - ELKO COUNTY

TOTAL									367	
--------------	--	--	--	--	--	--	--	--	-----	--

TOANO DRAW FIELD: FIRST PRODUCTION- JANUARY, 2007 - ELKO COUNTY

	NOVEMBER		P&A'd	DECEMBER		Bi-Monthly Total	Bi-Monthly Total	Cumulative Total	Cumulative Total
	Oil	H2O		Oil	H2O				
DY Exploration #15-19									
TOTAL	0	0		0	0	0	0	1,964	29,121
Number of Producing Wells	0			0					
Number of Shut in Wells	1			1					

NEVADA GAS PRODUCTION NOVEMBER / DECEMBER, 2008

KATE SPRING FIELD: FIRST PRODUCTION - NOVEMBER, 1988

	NOVEMBER		DECEMBER		Bi-Monthly	Cumulative
	MCF		MCF		Total	Total
Makoil 12-2	131		119		250	
Western General Kate 1	18		28		46	
Kate 1A	199		140		339	
Kate 1C	0		0		0	
Taylor 1	20		37		57	
Taylor 2	0		0		0	
Total	368		324		692	339,041
Number of Producing Wells	4		4			
Number of Shut in Wells	2		2			

SUMMARY: NEVADA OIL AND GAS PRODUCTION

Nov. Oil Production	37,248					
Dec. Oil Production			36,533			
Bi-Monthly Oil Total					73,781	
Cumulative Nevada Oil Production (1954-Present)						50,594,404
Bi-Monthly H2O Total					1,078,488	
Cum. Water Production (approx 1994-Present)						94,229,948
Number of Producing Wells						
July		71				
August		74				
Number of Shut In Wells						
July		25				
August		26				
Nov. Gas Production	368					
Dec. Gas Production			324			

	NOVEMBER			DECEMBER			Bi-Monthly	Bi-Monthly	Cumulative	Cumulative
	Barrels		Days	Barrels		Days	Total	Total	Total	Total
	Oil	H2O		Oil	H2O		Oil	H2O	Oil	H2O
Bi-Monthly Gas Total							692			
Cumulative Nevada Gas Production (1988-Present)									339,041	
Number of Producing Gas Wells										
June		4								
August		4								
Number of Shut In Gas Wells										
July		2								
August		2								

Remarks: